

© Crown Copyright. All Rights Reserved. License Number 100022432



## Groundwater Vulnerability

### General

- ◇ Specified Site
- ◇ Specified Buffer(s)
- X Bearing Reference Point
- Slice
- B Map ID

### Agency and Hydrological

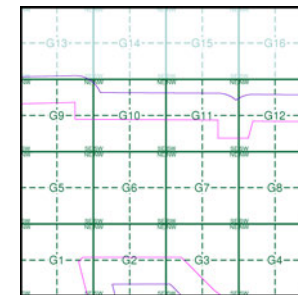
#### Bedrock Aquifers

- High Vulnerability, Principal Aquifer
- High Vulnerability, Secondary Aquifer
- Medium Vulnerability, Principal Aquifer
- Medium Vulnerability, Secondary Aquifer
- Low Vulnerability, Principal Aquifer
- Low Vulnerability, Secondary Aquifer
- Unproductive Aquifer
- Soluble Rock

#### Superficial Aquifers

- High Vulnerability, Principal Aquifer
- High Vulnerability, Secondary Aquifer
- Medium Vulnerability, Principal Aquifer
- Medium Vulnerability, Secondary Aquifer
- Low Vulnerability, Principal Aquifer
- Low Vulnerability, Secondary Aquifer

### Site Sensitivity Context Map - Slice G



### Order Details

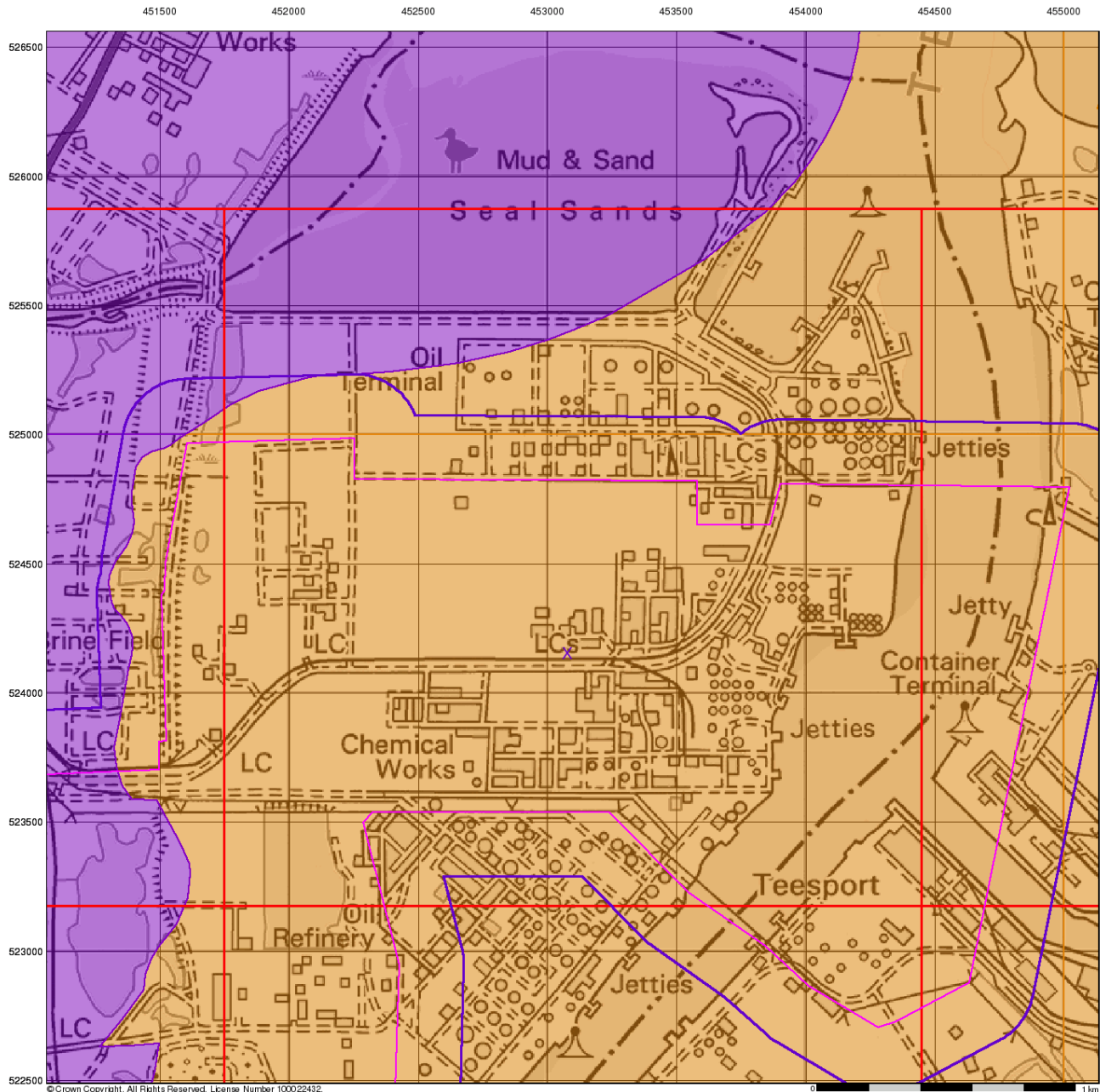
Order Number: 218629364\_1\_1  
 Customer Ref: 60559231/Teesside Clean Gas  
 National Grid Reference: 453080, 524150  
 Slice: G  
 Site Area (Ha): 1304.99  
 Search Buffer (m): 250

### Site Details

Teesside Clean Gas Project 1 of 2



Tel:  
 Fax:  
 Web:



## Bedrock Aquifer Designation

### General

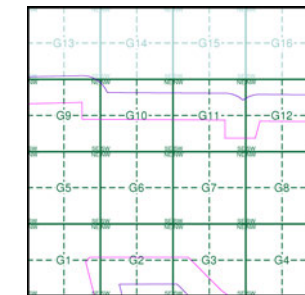
- ◇ Specified Site
- ◇ Specified Buffer(s)
- X Bearing Reference Point
- Slice
- B Map ID

### Agency and Hydrological

#### Geological Classes

- Principal Aquifer
- Secondary A Aquifer
- Secondary B Aquifer
- Secondary Undifferentiated
- Unproductive Strata
- Unknown
- Unknown (Lakes and Landslip)

### Site Sensitivity Context Map - Slice G



### Order Details

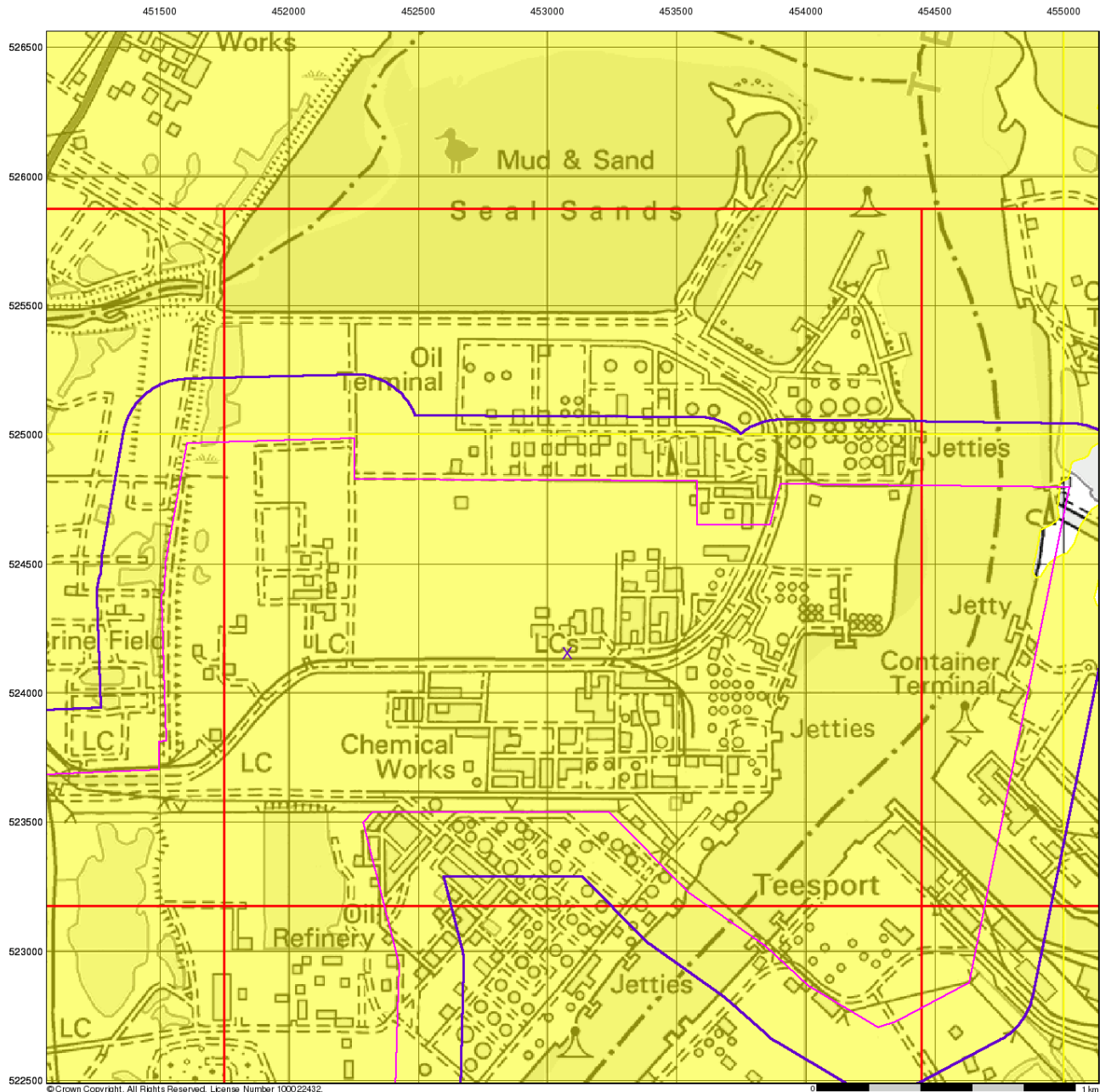
Order Number: 218629364\_1\_1  
 Customer Ref: 60559231/Teesside Clean Gas  
 National Grid Reference: 453080, 524150  
 Slice: G  
 Site Area (Ha): 1304.99  
 Search Buffer (m): 250

### Site Details

Teesside Clean Gas Project 1 of 2



Tel:  
 Fax:  
 Web:



© Crown Copyright. All Rights Reserved. License Number 100022432.



## Superficial Aquifer Designation

### General

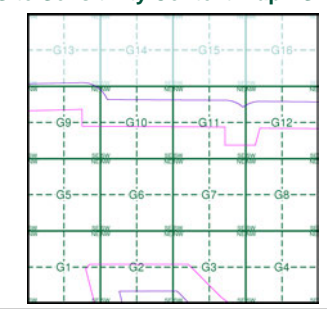
- Specified Site
- Slice
- Specified Buffer(s)
- Map ID
- Bearing Reference Point

### Agency and Hydrological

#### Geological Classes

- Principal Aquifer
- Secondary A Aquifer
- Secondary B Aquifer
- Secondary Undifferentiated
- Unproductive Strata
- Unknown
- Unknown (Lakes and Landslip)

### Site Sensitivity Context Map - Slice G



### Order Details

Order Number: 218629364\_1\_1  
 Customer Ref: 60559231/Teesside Clean Gas  
 National Grid Reference: 453080, 524150  
 Slice: G  
 Site Area (Ha): 1304.99  
 Search Buffer (m): 250

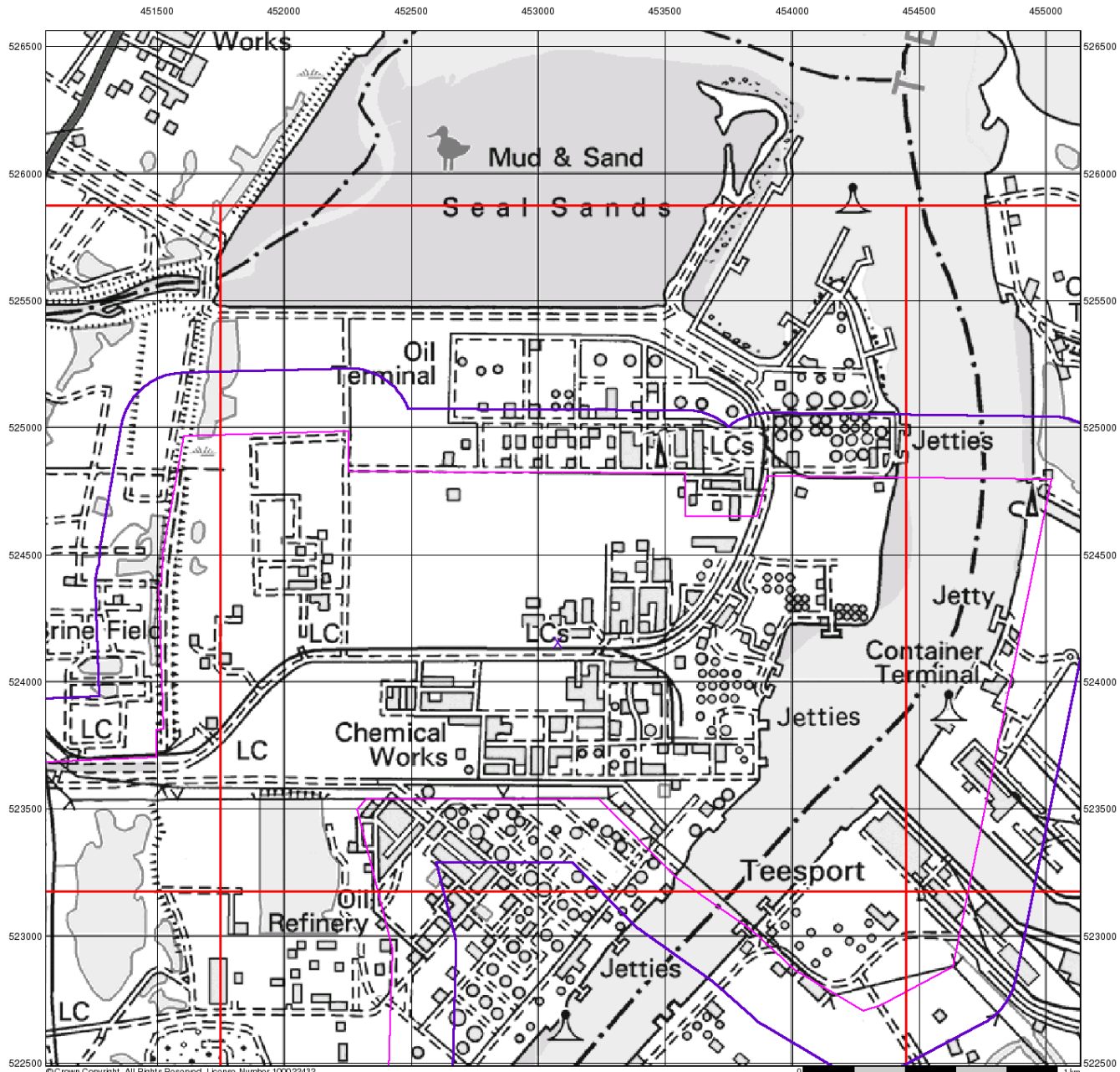
### Site Details

Teesside Clean Gas Project 1 of 2



Tel:  
 Fax:  
 Web:





© Crown Copyright. All Rights Reserved. License Number 100022432.



## Source Protection Zones

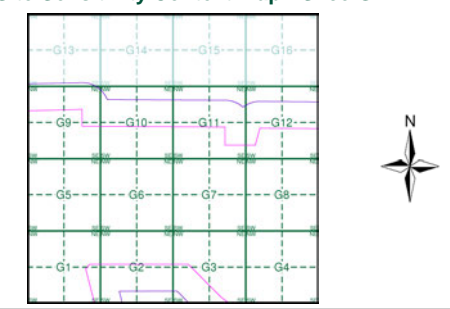
### General

- Specified Site
- Specified Buffer(s)
- Bearing Reference Point
- Slice
- Map ID

### Agency and Hydrological

- Inner zone (Zone 1)
- Inner zone - subsurface activity only (Zone 1c)
- Outer zone (Zone 2)
- Outer zone - subsurface activity only (Zone 2c)
- Total catchment (Zone 3)
- Total catchment - subsurface activity only (Zone 3c)
- Special interest (Zone 4)

### Site Sensitivity Context Map - Slice G



### Order Details

Order Number: 218629364\_1\_1  
 Customer Ref: 60559231/Teesside Clean Gas  
 National Grid Reference: 453080, 524150  
 Slice: G  
 Site Area (Ha): 1304.99  
 Search Buffer (m): 250

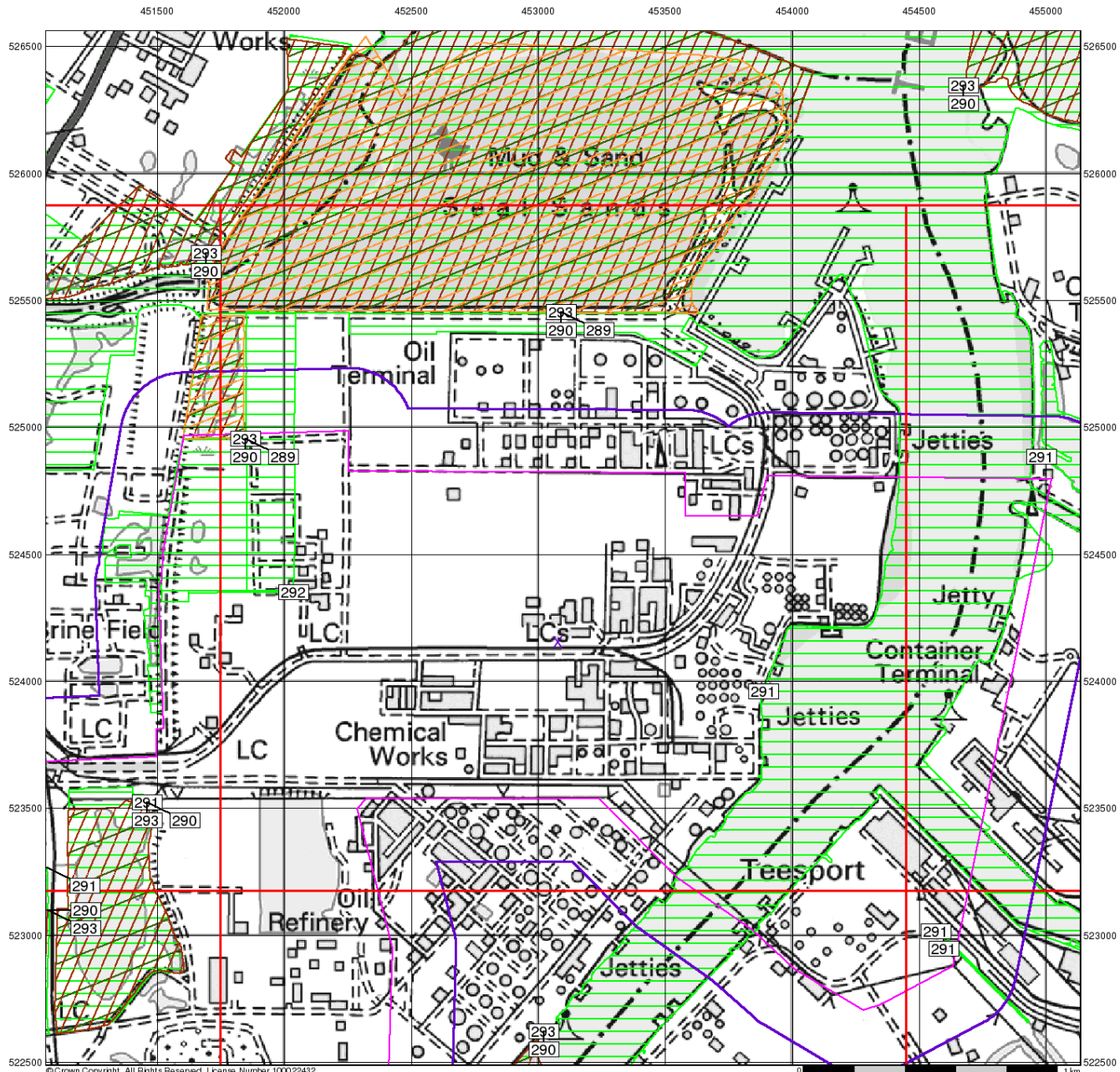
### Site Details

Teesside Clean Gas Project 1 of 2



Tel:  
 Fax:  
 Web:





© Crown Copyright. All Rights Reserved. License Number 100022432.



## Sensitive Land Uses

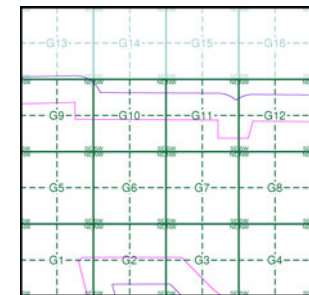
### General

- Specified Site
- Specified Buffer(s)
- Bearing Reference Point
- Slice
- Map ID

### Sensitive Land Uses

- Ancient Woodland
- Area of Adopted Green Belt
- Area of Unadopted Green Belt
- Area of Outstanding Natural Beauty
- Environmentally Sensitive Area
- Forest Park
- Local Nature Reserve
- Marine Nature Reserve
- National Nature Reserve
- National Park
- Nitrate Sensitive Area
- Nitrate Vulnerable Zone
- Ramsar Site
- Site of Special Scientific Interest
- Special Area of Conservation
- Special Protection Area
- World Heritage Sites

### Site Sensitivity Context Map - Slice G



### Order Details

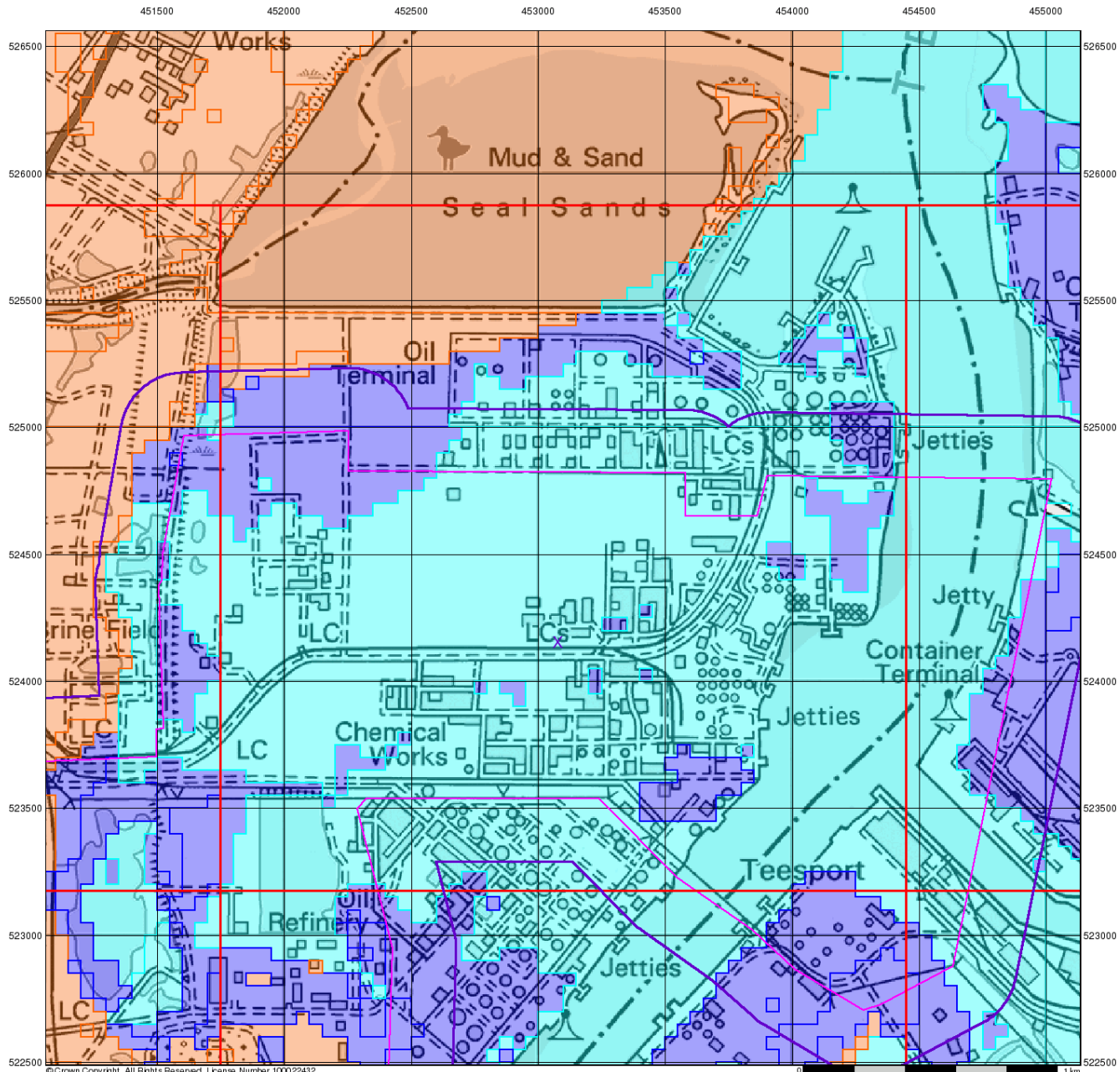
Order Number: 218629364\_1\_1  
 Customer Ref: 60559231/Teesside Clean Gas  
 National Grid Reference: 453080, 524150  
 Slice: G  
 Site Area (Ha): 1304.99  
 Search Buffer (m): 250

### Site Details

Teesside Clean Gas Project 1 of 2



Tel:  
 Fax:  
 Web:



© Crown Copyright. All Rights Reserved. License Number 100022432.



### BGS Flood GFS Data

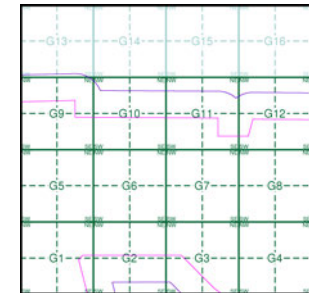
#### General

- Specified Site
- Specified Buffer(s)
- Bearing Reference Point
- Slice

#### Agency and Hydrological (Flood)

- Limited Potential for Groundwater Flooding to Occur
- Potential for Groundwater Flooding of Property Situated Below Ground Level
- Potential for Groundwater Flooding to Occur at Surface

### Site Sensitivity Context Map - Slice G



#### Order Details

Order Number: 218629364\_1\_1  
 Customer Ref: 60559231/Teesside Clean Gas  
 National Grid Reference: 453080, 524150  
 Slice: G  
 Site Area (Ha): 1304.99  
 Search Buffer (m): 250

#### Site Details

Teesside Clean Gas Project 1 of 2



Tel:  
 Fax:  
 Web:

## Envirocheck<sup>®</sup> Report:

### Datasheet

#### Order Details:

**Order Number:**

218629364\_1\_1

**Customer Reference:**

60559231/Teesside Clean Gas

**National Grid Reference:**

453080, 524150

**Slice:**

G

**Site Area (Ha):**

1304.99

**Search Buffer (m):**

250

#### Site Details:

Teesside Clean Gas Project 1 of 2

#### Client Details:

Mr R Addison

AECOM Ltd

1st Floor, One Trinity Gardens

Broad Chare

Newcastle Upon Tyne

NE1 2HF



Report Section	Page Number
Summary	-
Agency & Hydrological	1
Waste	94
Hazardous Substances	105
Geological	119
Industrial Land Use	122
Sensitive Land Use	199
Data Currency	200
Data Suppliers	205
Useful Contacts	206

#### Introduction

The Environment Act 1995 has made site sensitivity a key issue, as the legislation pays as much attention to the pathways by which contamination could spread, and to the vulnerable targets of contamination, as it does the potential sources of contamination.

For this reason, Landmark's Site Sensitivity maps and Datasheet(s) place great emphasis on statutory data provided by the Environment Agency/Natural Resources Wales and the Scottish Environment Protection Agency; it also incorporates data from Natural England (and the Scottish and Welsh equivalents) and Local Authorities; and highlights hydrogeological features required by environmental and geotechnical consultants. It does not include any information concerning past uses of land. The datasheet is produced by querying the Landmark database to a distance defined by the client from a site boundary provided by the client.

In this datasheet the National Grid References (NGRs) are rounded to the nearest 10m in accordance with Landmark's agreements with a number of Data Suppliers.

#### Copyright Notice

© Landmark Information Group Limited 2019. The Copyright on the information and data and its format as contained in this Envirocheck® Report ("Report") is the property of Landmark Information Group Limited ("Landmark") and several other Data Providers, including (but not limited to) Ordnance Survey, British Geological Survey, the Environment Agency/Natural Resources Wales and Natural England, and must not be reproduced in whole or in part by photocopying or any other method. The Report is supplied under Landmark's Terms and Conditions accepted by the Customer.

A copy of Landmark's Terms and Conditions can be found with the Index Map for this report. Additional copies of the Report may be obtained from Landmark, subject to Landmark's charges in force from time to time. The Copyright, design rights and any other intellectual rights shall remain the exclusive property of Landmark and /or other Data providers, whose Copyright material has been included in this Report.

© Environment Agency & United Kingdom Research and Innovation 2019. © Natural Resources Wales & United Kingdom Research and Innovation 2019.

#### Natural England Copyright Notice

Site of Special Scientific Interest, National Nature Reserve, Ramsar, Special Protection Area, Special Conservation Area, Marine Nature Reserve data (derived from Ordnance Survey 1:10000 raster) is provided by, and used with the permission of, Natural England who retain the copyright and Intellectual Property Rights for the data.

#### Scottish Natural Heritage Copyright

Contains SNH information licensed under the Open Government Licence v3.0.

#### Ove Arup Copyright Notice

The Mining Instability data was obtained on licence from Ove Arup & Partners Limited (for further information, contact mining.review@arup.com). No reproduction or further use of such Data is to be made without the prior written consent of Ove Arup & Partners Limited. The supplied Mining Instability data is derived from publicly available records and other third party sources and neither Ove Arup & Partners nor Landmark warrant the accuracy or completeness of such information or data.

#### Peter Brett Associates Copyright Notice

The cavity data presented has been extracted from the PBA enhanced version of the original DEFRA national cavity databases. PBA/DEFRA retain the copyright & intellectual property rights in the data. Whilst all reasonable efforts are made to check that the information contained in the cavity databases is accurate we do not warrant that the data is complete or error free. The information is based upon our own researches and those collated from a number of external sources and is continually being augmented and updated by PBA. In no event shall PBA/DEFRA or Landmark be liable for any loss or damage including, without limitation, indirect or consequential loss or damage arising from the use of this data.

#### Radon Potential dataset Copyright Notice

Information supplied from a joint dataset compiled by The British Geological Survey and Public Health England.

#### Natural Resources Wales Copyright Notice

Contains Natural Resources Wales information © Natural Resources Wales and Database Right. All rights Reserved. Contains Ordnance Survey Data. Ordnance Survey Licence number 100019741. Crown Copyright and Database Right. Contains Natural Resources Wales information © Natural Resources Wales and Database Right. All rights Reserved. Some features of this information are based on digital spatial data licensed from the Centre for Ecology & Hydrology © NERC (CEH). Defra, Met Office and DARD Rivers Agency © Crown copyright. © Cranfield University. © James Hutton Institute. Contains OS data © Crown copyright and database right 2019. Land & Property Services © Crown copyright and database right.



Report Version v53.0

# Contents

Data Type	Page Number	On Site	0 to 250m (*up to 500m)
<b>Agency &amp; Hydrological</b>			
BGS Groundwater Flooding Susceptibility	pg 1	Yes	Yes
Contaminated Land Register Entries and Notices			
Discharge Consents	pg 5	66	5
Prosecutions Relating to Controlled Waters			n/a
Enforcement and Prohibition Notices	pg 23	1	2
Integrated Pollution Controls	pg 23	186	23
Integrated Pollution Prevention And Control	pg 54	76	3
Local Authority Integrated Pollution Prevention And Control			
Local Authority Pollution Prevention and Controls	pg 82	4	2
Local Authority Pollution Prevention and Control Enforcements			
Nearest Surface Water Feature	pg 83	Yes	
Pollution Incidents to Controlled Waters	pg 83	3	
Prosecutions Relating to Authorised Processes			
Registered Radioactive Substances	pg 84	8	5
River Quality			
River Quality Biology Sampling Points			
River Quality Chemistry Sampling Points			
Substantiated Pollution Incident Register	pg 86	2	
Water Abstractions	pg 86	5	
Water Industry Act Referrals			
Groundwater Vulnerability Map	pg 88	Yes	n/a
Groundwater Vulnerability - Soluble Rock Risk			n/a
Groundwater Vulnerability - Local Information			n/a
Bedrock Aquifer Designations	pg 91	Yes	n/a
Superficial Aquifer Designations	pg 92	Yes	n/a
Source Protection Zones			
Extreme Flooding from Rivers or Sea without Defences	pg 92	Yes	
Flooding from Rivers or Sea without Defences	pg 92	Yes	
Areas Benefiting from Flood Defences	pg 92	Yes	
Flood Water Storage Areas			
Flood Defences			
OS Water Network Lines	pg 92	14	



Data Type	Page Number	On Site	0 to 250m (*up to 500m)
<b>Waste</b>			
BGS Recorded Landfill Sites			
Historical Landfill Sites	pg 94	3	
Integrated Pollution Control Registered Waste Sites	pg 94	11	
Licensed Waste Management Facilities (Landfill Boundaries)			
Licensed Waste Management Facilities (Locations)	pg 96	6	2
Local Authority Landfill Coverage	pg 97	2	n/a
Local Authority Recorded Landfill Sites			
Potentially Infilled Land (Non-Water)			
Potentially Infilled Land (Water)	pg 97	6	
Registered Landfill Sites	pg 98	2	1
Registered Waste Transfer Sites	pg 99	3	
Registered Waste Treatment or Disposal Sites	pg 100	7	3
<b>Hazardous Substances</b>			
Control of Major Accident Hazards Sites (COMAH)	pg 105	19	3
Explosive Sites			
Notification of Installations Handling Hazardous Substances (NIHHS)	pg 107	6	1
Planning Hazardous Substance Consents	pg 107	65	4
Planning Hazardous Substance Enforcements			

Data Type	Page Number	On Site	0 to 250m (*up to 500m)
<b>Geological</b>			
BGS 1:625,000 Solid Geology	pg 119	Yes	n/a
BGS Estimated Soil Chemistry	pg 119	Yes	Yes
BGS Recorded Mineral Sites			
BGS Urban Soil Chemistry			
BGS Urban Soil Chemistry Averages			
CBSCB Compensation District			n/a
Coal Mining Affected Areas			n/a
Mining Instability	pg 119	Yes	n/a
Man-Made Mining Cavities			
Natural Cavities			
Non Coal Mining Areas of Great Britain	pg 119	Yes	Yes
Potential for Collapsible Ground Stability Hazards			
Potential for Compressible Ground Stability Hazards	pg 120	Yes	Yes
Potential for Ground Dissolution Stability Hazards			
Potential for Landslide Ground Stability Hazards	pg 120	Yes	Yes
Potential for Running Sand Ground Stability Hazards	pg 120	Yes	Yes
Potential for Shrinking or Swelling Clay Ground Stability Hazards	pg 121	Yes	Yes
Radon Potential - Radon Affected Areas			n/a
Radon Potential - Radon Protection Measures			n/a
<b>Industrial Land Use</b>			
Contemporary Trade Directory Entries	pg 122	11	1
Fuel Station Entries			
Points of Interest - Commercial Services			
Points of Interest - Education and Health			
Points of Interest - Manufacturing and Production	pg 123	535	356
Points of Interest - Public Infrastructure	pg 197	8	
Points of Interest - Recreational and Environmental			
Gas Pipelines	pg 198	1	
Underground Electrical Cables			

Data Type	Page Number	On Site	0 to 250m (*up to 500m)
<b>Sensitive Land Use</b>			
Ancient Woodland			
Areas of Adopted Green Belt			
Areas of Unadopted Green Belt			
Areas of Outstanding Natural Beauty			
Environmentally Sensitive Areas			
Forest Parks			
Local Nature Reserves			
Marine Nature Reserves			
National Nature Reserves	pg 199	1	
National Parks			
Nitrate Sensitive Areas			
Nitrate Vulnerable Zones			
Ramsar Sites	pg 199	1	
Sites of Special Scientific Interest	pg 199	2	
Special Areas of Conservation			
Special Protection Areas	pg 199	1	
World Heritage Sites			



Map ID	Details	Quadrant Reference (Compass Direction)	Estimated Distance From Site	Contact	NGR
	<b>BGS Groundwater Flooding Susceptibility</b> Flooding Type: Potential for Groundwater Flooding of Property Situated Below Ground Level	G2NW (SW)	0	1	452500 523800
	<b>BGS Groundwater Flooding Susceptibility</b> Flooding Type: Potential for Groundwater Flooding of Property Situated Below Ground Level	G7NW (E)	0	1	453400 524250
	<b>BGS Groundwater Flooding Susceptibility</b> Flooding Type: Potential for Groundwater Flooding of Property Situated Below Ground Level	G6SE (SW)	0	1	452950 524000
	<b>BGS Groundwater Flooding Susceptibility</b> Flooding Type: Potential for Groundwater Flooding of Property Situated Below Ground Level	G1NE (SW)	0	1	452200 523550
	<b>BGS Groundwater Flooding Susceptibility</b> Flooding Type: Potential for Groundwater Flooding of Property Situated Below Ground Level	(NW)	0	1	451600 524850
	<b>BGS Groundwater Flooding Susceptibility</b> Flooding Type: Potential for Groundwater Flooding of Property Situated Below Ground Level	G7NW (E)	0	1	453250 524200
	<b>BGS Groundwater Flooding Susceptibility</b> Flooding Type: Potential for Groundwater Flooding of Property Situated Below Ground Level	G1NE (SW)	0	1	452400 523700
	<b>BGS Groundwater Flooding Susceptibility</b> Flooding Type: Potential for Groundwater Flooding of Property Situated Below Ground Level	G12SW (NE)	0	1	454050 524650
	<b>BGS Groundwater Flooding Susceptibility</b> Flooding Type: Potential for Groundwater Flooding of Property Situated Below Ground Level	G10SW (NW)	0	1	452550 524750
	<b>BGS Groundwater Flooding Susceptibility</b> Flooding Type: Potential for Groundwater Flooding of Property Situated Below Ground Level	G6SE (SW)	0	1	452800 524000
	<b>BGS Groundwater Flooding Susceptibility</b> Flooding Type: Potential for Groundwater Flooding of Property Situated Below Ground Level	G7SW (SE)	0	1	453200 524050
	<b>BGS Groundwater Flooding Susceptibility</b> Flooding Type: Potential for Groundwater Flooding of Property Situated Below Ground Level	(SW)	0	1	451350 523300
	<b>BGS Groundwater Flooding Susceptibility</b> Flooding Type: Potential for Groundwater Flooding of Property Situated Below Ground Level	(SW)	0	1	451500 523400
	<b>BGS Groundwater Flooding Susceptibility</b> Flooding Type: Potential for Groundwater Flooding to Occur at Surface	G9NW (NW)	0	1	451750 524950
	<b>BGS Groundwater Flooding Susceptibility</b> Flooding Type: Potential for Groundwater Flooding of Property Situated Below Ground Level	G1NE (SW)	0	1	452150 523600
	<b>BGS Groundwater Flooding Susceptibility</b> Flooding Type: Potential for Groundwater Flooding of Property Situated Below Ground Level	(W)	0	1	451350 523800
	<b>BGS Groundwater Flooding Susceptibility</b> Flooding Type: Potential for Groundwater Flooding of Property Situated Below Ground Level	G12SE (NE)	0	1	454200 524850
	<b>BGS Groundwater Flooding Susceptibility</b> Flooding Type: Potential for Groundwater Flooding of Property Situated Below Ground Level	G7SW (E)	0	1	453400 524050
	<b>BGS Groundwater Flooding Susceptibility</b> Flooding Type: Potential for Groundwater Flooding of Property Situated Below Ground Level	G5SW (W)	0	1	451750 524100
	<b>BGS Groundwater Flooding Susceptibility</b> Flooding Type: Potential for Groundwater Flooding to Occur at Surface	G9SW (NW)	0	1	451950 524750
	<b>BGS Groundwater Flooding Susceptibility</b> Flooding Type: Limited Potential for Groundwater Flooding to Occur	(W)	0	1	451350 523950
	<b>BGS Groundwater Flooding Susceptibility</b> Flooding Type: Potential for Groundwater Flooding of Property Situated Below Ground Level	(W)	0	1	451550 524400

Map ID	Details	Quadrant Reference (Compass Direction)	Estimated Distance From Site	Contact	NGR
	<b>BGS Groundwater Flooding Susceptibility</b> Flooding Type: Potential for Groundwater Flooding of Property Situated Below Ground Level	G8NW (E)	0	1	453900 524450
	<b>BGS Groundwater Flooding Susceptibility</b> Flooding Type: Potential for Groundwater Flooding of Property Situated Below Ground Level	G2NW (SW)	0	1	452450 523750
	<b>BGS Groundwater Flooding Susceptibility</b> Flooding Type: Potential for Groundwater Flooding of Property Situated Below Ground Level	G4NW (SE)	0	1	453800 523750
	<b>BGS Groundwater Flooding Susceptibility</b> Flooding Type: Potential for Groundwater Flooding of Property Situated Below Ground Level	(SW)	0	1	452400 523050
	<b>BGS Groundwater Flooding Susceptibility</b> Flooding Type: Potential for Groundwater Flooding of Property Situated Below Ground Level	(SW)	0	1	451500 522650
	<b>BGS Groundwater Flooding Susceptibility</b> Flooding Type: Limited Potential for Groundwater Flooding to Occur	(SW)	0	1	451250 522650
	<b>BGS Groundwater Flooding Susceptibility</b> Flooding Type: Limited Potential for Groundwater Flooding to Occur	(SW)	0	1	452100 522700
	<b>BGS Groundwater Flooding Susceptibility</b> Flooding Type: Limited Potential for Groundwater Flooding to Occur	(SW)	0	1	451250 522450
	<b>BGS Groundwater Flooding Susceptibility</b> Flooding Type: Potential for Groundwater Flooding of Property Situated Below Ground Level	G2SE (S)	0	1	452800 523250
	<b>BGS Groundwater Flooding Susceptibility</b> Flooding Type: Potential for Groundwater Flooding to Occur at Surface	(SW)	0	1	451500 523450
	<b>BGS Groundwater Flooding Susceptibility</b> Flooding Type: Limited Potential for Groundwater Flooding to Occur	(SW)	0	1	451950 522850
	<b>BGS Groundwater Flooding Susceptibility</b> Flooding Type: Potential for Groundwater Flooding to Occur at Surface	(SW)	0	1	452350 522850
	<b>BGS Groundwater Flooding Susceptibility</b> Flooding Type: Potential for Groundwater Flooding to Occur at Surface	(SW)	0	1	451550 523050
	<b>BGS Groundwater Flooding Susceptibility</b> Flooding Type: Potential for Groundwater Flooding of Property Situated Below Ground Level	(SW)	0	1	451300 522750
	<b>BGS Groundwater Flooding Susceptibility</b> Flooding Type: Potential for Groundwater Flooding of Property Situated Below Ground Level	(W)	0	1	451500 523600
	<b>BGS Groundwater Flooding Susceptibility</b> Flooding Type: Potential for Groundwater Flooding of Property Situated Below Ground Level	(SW)	0	1	451150 523100
	<b>BGS Groundwater Flooding Susceptibility</b> Flooding Type: Potential for Groundwater Flooding of Property Situated Below Ground Level	(SW)	0	1	451600 523050
	<b>BGS Groundwater Flooding Susceptibility</b> Flooding Type: Potential for Groundwater Flooding of Property Situated Below Ground Level	(SW)	0	1	452250 523050
	<b>BGS Groundwater Flooding Susceptibility</b> Flooding Type: Potential for Groundwater Flooding of Property Situated Below Ground Level	(SW)	0	1	451700 523150
	<b>BGS Groundwater Flooding Susceptibility</b> Flooding Type: Potential for Groundwater Flooding of Property Situated Below Ground Level	(SW)	0	1	452400 522750
	<b>BGS Groundwater Flooding Susceptibility</b> Flooding Type: Limited Potential for Groundwater Flooding to Occur	(SW)	0	1	451500 522550
	<b>BGS Groundwater Flooding Susceptibility</b> Flooding Type: Potential for Groundwater Flooding of Property Situated Below Ground Level	(SW)	0	1	451500 522500

Map ID	Details	Quadrant Reference (Compass Direction)	Estimated Distance From Site	Contact	NGR
	<b>BGS Groundwater Flooding Susceptibility</b> Flooding Type: Limited Potential for Groundwater Flooding to Occur	(SW)	0	1	451650 522500
	<b>BGS Groundwater Flooding Susceptibility</b> Flooding Type: Potential for Groundwater Flooding of Property Situated Below Ground Level	(SW)	0	1	451600 523400
	<b>BGS Groundwater Flooding Susceptibility</b> Flooding Type: Potential for Groundwater Flooding of Property Situated Below Ground Level	G1SW (SW)	0	1	451750 523200
	<b>BGS Groundwater Flooding Susceptibility</b> Flooding Type: Potential for Groundwater Flooding of Property Situated Below Ground Level	(E)	0	1	454650 523750
	<b>BGS Groundwater Flooding Susceptibility</b> Flooding Type: Potential for Groundwater Flooding of Property Situated Below Ground Level	(SE)	0	1	454150 522850
	<b>BGS Groundwater Flooding Susceptibility</b> Flooding Type: Potential for Groundwater Flooding to Occur at Surface	G6SE (SW)	0	1	453077 524154
	<b>BGS Groundwater Flooding Susceptibility</b> Flooding Type: Potential for Groundwater Flooding to Occur at Surface	(E)	0	1	455000 524600
	<b>BGS Groundwater Flooding Susceptibility</b> Flooding Type: Potential for Groundwater Flooding of Property Situated Below Ground Level	(SW)	0	1	451500 522600
	<b>BGS Groundwater Flooding Susceptibility</b> Flooding Type: Potential for Groundwater Flooding of Property Situated Below Ground Level	(S)	0	1	452500 522750
	<b>BGS Groundwater Flooding Susceptibility</b> Flooding Type: Limited Potential for Groundwater Flooding to Occur	(W)	0	1	451100 523550
	<b>BGS Groundwater Flooding Susceptibility</b> Flooding Type: Potential for Groundwater Flooding of Property Situated Below Ground Level	(SW)	0	1	452300 523050
	<b>BGS Groundwater Flooding Susceptibility</b> Flooding Type: Potential for Groundwater Flooding of Property Situated Below Ground Level	(SW)	0	1	451250 522850
	<b>BGS Groundwater Flooding Susceptibility</b> Flooding Type: Potential for Groundwater Flooding of Property Situated Below Ground Level	(SW)	0	1	452300 522850
	<b>BGS Groundwater Flooding Susceptibility</b> Flooding Type: Potential for Groundwater Flooding of Property Situated Below Ground Level	(SW)	0	1	452350 522800
	<b>BGS Groundwater Flooding Susceptibility</b> Flooding Type: Potential for Groundwater Flooding to Occur at Surface	(SW)	0	1	452400 522800
	<b>BGS Groundwater Flooding Susceptibility</b> Flooding Type: Potential for Groundwater Flooding of Property Situated Below Ground Level	G4SW (SE)	0	1	454000 523200
	<b>BGS Groundwater Flooding Susceptibility</b> Flooding Type: Potential for Groundwater Flooding of Property Situated Below Ground Level	(SW)	0	1	451200 522900
	<b>BGS Groundwater Flooding Susceptibility</b> Flooding Type: Limited Potential for Groundwater Flooding to Occur	(SW)	0	1	452150 522900
	<b>BGS Groundwater Flooding Susceptibility</b> Flooding Type: Potential for Groundwater Flooding of Property Situated Below Ground Level	(SW)	0	1	452300 522950
	<b>BGS Groundwater Flooding Susceptibility</b> Flooding Type: Potential for Groundwater Flooding of Property Situated Below Ground Level	(SW)	0	1	452350 522950
	<b>BGS Groundwater Flooding Susceptibility</b> Flooding Type: Potential for Groundwater Flooding of Property Situated Below Ground Level	(SW)	0	1	451100 523250
	<b>BGS Groundwater Flooding Susceptibility</b> Flooding Type: Potential for Groundwater Flooding of Property Situated Below Ground Level	(SW)	0	1	451550 523150

Map ID	Details	Quadrant Reference (Compass Direction)	Estimated Distance From Site	Contact	NGR
	<b>BGS Groundwater Flooding Susceptibility</b> Flooding Type: Potential for Groundwater Flooding of Property Situated Below Ground Level	G1NW (SW)	0	1	451750 523550
	<b>BGS Groundwater Flooding Susceptibility</b> Flooding Type: Limited Potential for Groundwater Flooding to Occur	(W)	0	1	451400 524100
	<b>BGS Groundwater Flooding Susceptibility</b> Flooding Type: Potential for Groundwater Flooding of Property Situated Below Ground Level	(SW)	0	1	451550 522600
	<b>BGS Groundwater Flooding Susceptibility</b> Flooding Type: Limited Potential for Groundwater Flooding to Occur	(SW)	0	1	451800 522550
	<b>BGS Groundwater Flooding Susceptibility</b> Flooding Type: Potential for Groundwater Flooding of Property Situated Below Ground Level	(SW)	0	1	452000 522600
	<b>BGS Groundwater Flooding Susceptibility</b> Flooding Type: Potential for Groundwater Flooding of Property Situated Below Ground Level	(SW)	0	1	452300 523100
	<b>BGS Groundwater Flooding Susceptibility</b> Flooding Type: Potential for Groundwater Flooding of Property Situated Below Ground Level	G3NE (SE)	0	1	453500 523700
	<b>BGS Groundwater Flooding Susceptibility</b> Flooding Type: Limited Potential for Groundwater Flooding to Occur	(SE)	12	1	454300 522700
	<b>BGS Groundwater Flooding Susceptibility</b> Flooding Type: Potential for Groundwater Flooding of Property Situated Below Ground Level	G10NW (NW)	15	1	452650 525000
	<b>BGS Groundwater Flooding Susceptibility</b> Flooding Type: Potential for Groundwater Flooding of Property Situated Below Ground Level	(E)	20	1	455000 524154
	<b>BGS Groundwater Flooding Susceptibility</b> Flooding Type: Potential for Groundwater Flooding to Occur at Surface	G9NW (NW)	28	1	451800 525000
	<b>BGS Groundwater Flooding Susceptibility</b> Flooding Type: Potential for Groundwater Flooding to Occur at Surface	(E)	30	1	455000 524450
	<b>BGS Groundwater Flooding Susceptibility</b> Flooding Type: Limited Potential for Groundwater Flooding to Occur	(NW)	32	1	451650 525000
	<b>BGS Groundwater Flooding Susceptibility</b> Flooding Type: Potential for Groundwater Flooding of Property Situated Below Ground Level	(E)	50	1	455000 524350
	<b>BGS Groundwater Flooding Susceptibility</b> Flooding Type: Limited Potential for Groundwater Flooding to Occur	(NW)	52	1	451550 524950
	<b>BGS Groundwater Flooding Susceptibility</b> Flooding Type: Potential for Groundwater Flooding of Property Situated Below Ground Level	(SE)	56	1	454250 522650
	<b>BGS Groundwater Flooding Susceptibility</b> Flooding Type: Limited Potential for Groundwater Flooding to Occur	G14SE (N)	65	1	452850 525300
	<b>BGS Groundwater Flooding Susceptibility</b> Flooding Type: Potential for Groundwater Flooding of Property Situated Below Ground Level	(E)	69	1	455000 524200
	<b>BGS Groundwater Flooding Susceptibility</b> Flooding Type: Potential for Groundwater Flooding of Property Situated Below Ground Level	(NW)	81	1	451700 525050
	<b>BGS Groundwater Flooding Susceptibility</b> Flooding Type: Limited Potential for Groundwater Flooding to Occur	(SE)	106	1	454250 522600
	<b>BGS Groundwater Flooding Susceptibility</b> Flooding Type: Limited Potential for Groundwater Flooding to Occur	(W)	110	1	451400 524154
	<b>BGS Groundwater Flooding Susceptibility</b> Flooding Type: Potential for Groundwater Flooding of Property Situated Below Ground Level	G9NW (NW)	128	1	451800 525100



Map ID	Details	Quadrant Reference (Compass Direction)	Estimated Distance From Site	Contact	NGR
	<b>BGS Groundwater Flooding Susceptibility</b> Flooding Type: Potential for Groundwater Flooding of Property Situated Below Ground Level	G9NW (NW)	129	1	451750 525100
	<b>BGS Groundwater Flooding Susceptibility</b> Flooding Type: Limited Potential for Groundwater Flooding to Occur	(W)	130	1	451400 524550
	<b>BGS Groundwater Flooding Susceptibility</b> Flooding Type: Limited Potential for Groundwater Flooding to Occur	(NW)	131	1	451700 525100
	<b>BGS Groundwater Flooding Susceptibility</b> Flooding Type: Potential for Groundwater Flooding of Property Situated Below Ground Level	(SE)	132	1	453900 522750
	<b>BGS Groundwater Flooding Susceptibility</b> Flooding Type: Potential for Groundwater Flooding of Property Situated Below Ground Level	(SE)	132	1	454100 522600
	<b>BGS Groundwater Flooding Susceptibility</b> Flooding Type: Limited Potential for Groundwater Flooding to Occur	(SE)	159	1	454200 522550
	<b>BGS Groundwater Flooding Susceptibility</b> Flooding Type: Potential for Groundwater Flooding of Property Situated Below Ground Level	G9NW (NW)	175	1	451900 525150
	<b>BGS Groundwater Flooding Susceptibility</b> Flooding Type: Potential for Groundwater Flooding to Occur at Surface	G10NE (N)	175	1	453077 525000
	<b>BGS Groundwater Flooding Susceptibility</b> Flooding Type: Limited Potential for Groundwater Flooding to Occur	G13SE (NW)	177	1	452250 525250
	<b>BGS Groundwater Flooding Susceptibility</b> Flooding Type: Potential for Groundwater Flooding of Property Situated Below Ground Level	G12NE (NE)	194	1	454150 525000
	<b>BGS Groundwater Flooding Susceptibility</b> Flooding Type: Potential for Groundwater Flooding to Occur at Surface	(NE)	204	1	455000 525000
	<b>BGS Groundwater Flooding Susceptibility</b> Flooding Type: Limited Potential for Groundwater Flooding to Occur	(SE)	208	1	454200 522500
	<b>BGS Groundwater Flooding Susceptibility</b> Flooding Type: Potential for Groundwater Flooding of Property Situated Below Ground Level	(SE)	214	1	454750 522700
	<b>BGS Groundwater Flooding Susceptibility</b> Flooding Type: Limited Potential for Groundwater Flooding to Occur	(SE)	221	1	454150 522500
	<b>BGS Groundwater Flooding Susceptibility</b> Flooding Type: Potential for Groundwater Flooding of Property Situated Below Ground Level	(SE)	228	1	454950 523300
1	<b>Discharge Consents</b> Operator: Bp Plc Property Type: WWTW (NOT WATER CO) (NOT STP AT A PRIVATE PREMISES) Location: Mobac Building, Cats Terminal, Seal Sands, Middlesbrough, Ts2 1ub Authority: Environment Agency, North East Region Catchment Area: Not Supplied Reference: 25/04/1731 Permit Version: 2 Effective Date: 26th October 2012 Issued Date: 26th October 2012 Revocation Date: 8th May 2015 Discharge Type: Sewage Discharges - Final/Treated Effluent - Not Water Company Discharge Environment: Land/Soakaway Receiving Water: Groundwater <b>Status: Authorisation revoked</b> Positional Accuracy: Located by supplier to within 10m	G5NE (W)	0	2	452190 524220

Map ID	Details	Quadrant Reference (Compass Direction)	Estimated Distance From Site	Contact	NGR
1	<p><b>Discharge Consents</b></p> <p>Operator: Bp Plc  Property Type: WWTW (NOT WATER CO) (NOT STP AT A PRIVATE PREMISES)  Location: Mobac Building, Cats Terminal, Seal Sands, Middlesbrough, Ts2 1ub  Authority: Environment Agency, North East Region  Catchment Area: Not Supplied  Reference: 25/04/1731  Permit Version: 1  Effective Date: 15th January 2003  Issued Date: 15th January 2003  Revocation Date: 25th October 2012  Discharge Type: Sewage Discharges - Final/Treated Effluent - Not Water Company  Discharge: Land/Soakaway  Environment:  Receiving Water: Groundwater In Tees Estuary  <b>Status: Consent without application (Water Resources Act 1991, Schedule 10)</b>  Positional Accuracy: Located by supplier to within 10m</p>	G5NE (W)	0	2	452190 524220
2	<p><b>Discharge Consents</b></p> <p>Operator: Amoco Uk Exploration  Property Type: WWTW (NOT WATER CO) (NOT STP AT A PRIVATE PREMISES)  Location: Package Treatment Plant With Discha, Cats Terminal, Seal Sands  Authority: Environment Agency, North East Region  Catchment Area: Tees (Lower); Leven; Tame  Reference: 254/1432  Permit Version: 2  Effective Date: 26th July 2012  Issued Date: 26th July 2012  Revocation Date: 27th August 2015  Discharge Type: Sewage Discharges - Final/Treated Effluent - Not Water Company  Discharge: Land/Soakaway  Environment:  Receiving Water: Land  <b>Status: Surrendered under EPR 2010</b>  Positional Accuracy: Located by supplier to within 10m</p>	G5NW (W)	0	2	451930 524410
2	<p><b>Discharge Consents</b></p> <p>Operator: Amoco Uk Exploration  Property Type: WWTW (NOT WATER CO) (NOT STP AT A PRIVATE PREMISES)  Location: Package Treatment Plant With Discha, Cats Terminal, Seal Sands  Authority: Environment Agency, North East Region  Catchment Area: Tees (Lower); Leven; Tame  Reference: 254/1432  Permit Version: 1  Effective Date: 11th September 1995  Issued Date: 11th September 1995  Revocation Date: 25th July 2012  Discharge Type: Sewage Discharges - Final/Treated Effluent - Not Water Company  Discharge: Land/Soakaway  Environment:  Receiving Water: Land  <b>Status: New Consent, by Application (Water Resources Act 1991, Section 88)</b>  Positional Accuracy: Located by supplier to within 100m</p>	G5NW (W)	0	2	451930 524410
2	<p><b>Discharge Consents</b></p> <p>Operator: Amoco (Uk) Exploration  Property Type: Extraction Of Mineral Oil  Location: Cats Terminal Seal Sands, Seal Sands Road, Seal Sands, MIDDLESBROUGH, Cleveland  Authority: Environment Agency, North East Region  Catchment Area: Tees (Lower)  Reference: QC.25/04/1432  Permit Version: Not Supplied  Effective Date: Not Supplied  Issued Date: 11th September 1995  Revocation Date: Not Supplied  Discharge Type: Sewage Effluent Discharge-Treated Effluent  Discharge: Into Land  Environment:  Receiving Water: Land  <b>Status: Not Supplied</b>  Positional Accuracy: Located by supplier to within 100m</p>	G5NW (W)	0	2	451930 524405

Map ID	Details	Quadrant Reference (Compass Direction)	Estimated Distance From Site	Contact	NGR
3	<p><b>Discharge Consents</b></p> <p>Operator: Bp Plc  Property Type: WWTW (NOT WATER CO) (NOT STP AT A PRIVATE PREMISES)  Location: Mobac Building, Cats Terminal, Seal Sands, Middlesbrough, Ts2 1ub  Authority: Environment Agency, North East Region  Catchment Area: Not Supplied  Reference: 25/04/1744  Permit Version: 2  Effective Date: 26th July 2012  Issued Date: 26th July 2012  Revocation Date: 8th May 2015  Discharge Type: Sewage Discharges - Final/Treated Effluent - Not Water Company  Discharge: Land/Soakaway  Environment:  Receiving Water: Ground In Tees Estuary Catchmt  <b>Status: Authorisation revoked</b>  Positional Accuracy: Located by supplier to within 10m</p>	G5NE (W)	0	2	452190 524310
3	<p><b>Discharge Consents</b></p> <p>Operator: Bp Plc  Property Type: WWTW (NOT WATER CO) (NOT STP AT A PRIVATE PREMISES)  Location: Mobac Building, Cats Terminal, Seal Sands, Middlesbrough, Ts2 1ub  Authority: Environment Agency, North East Region  Catchment Area: Not Supplied  Reference: 25/04/1744  Permit Version: 1  Effective Date: 15th January 2003  Issued Date: 15th January 2003  Revocation Date: 25th July 2012  Discharge Type: Sewage Discharges - Final/Treated Effluent - Not Water Company  Discharge: Land/Soakaway  Environment:  Receiving Water: Ground In Tees Estuary Catchmt  <b>Status: Consent without application (Water Resources Act 1991, Schedule 10)</b>  Positional Accuracy: Located by supplier to within 10m</p>	G5NE (W)	0	2	452190 524310
4	<p><b>Discharge Consents</b></p> <p>Operator: Innogy Cogen  Property Type: Undefined Or Other  Location: Innogy Cogen - Seal Sands Office, North/South Access Road, Seal Sands, Middlesbrough, Ts1 2fb  Authority: Environment Agency, North East Region  Catchment Area: Tees (Lower); Leven; Tame  Reference: 25/04/1739  Permit Version: 2  Effective Date: 26th July 2012  Issued Date: 26th July 2012  Revocation Date: Not Supplied  Discharge Type: Sewage Discharges - Final/Treated Effluent - Not Water Company  Discharge: Land/Soakaway  Environment:  Receiving Water: Land  <b>Status: New Consent (Water Resources Act 1991, Section 88 &amp; Schedule 10 as amended by Environment Act 1995)</b>  Positional Accuracy: Located by supplier to within 10m</p>	G10SW (NW)	0	2	452670 524785
4	<p><b>Discharge Consents</b></p> <p>Operator: Innogy Cogen  Property Type: Undefined Or Other  Location: Innogy Cogen - Seal Sands Office, North/South Access Road, Seal Sands, Middlesbrough, Ts1 2fb  Authority: Environment Agency, North East Region  Catchment Area: Tees (Lower); Leven; Tame  Reference: 25/04/1739  Permit Version: 1  Effective Date: 11th February 2003  Issued Date: 11th February 2003  Revocation Date: 25th July 2012  Discharge Type: Sewage Discharges - Final/Treated Effluent - Not Water Company  Discharge: Land/Soakaway  Environment:  Receiving Water: Land  <b>Status: New Consent (Water Resources Act 1991, Section 88 &amp; Schedule 10 as amended by Environment Act 1995)</b>  Positional Accuracy: Located by supplier to within 10m</p>	G10SW (NW)	0	2	452670 524785

Map ID	Details	Quadrant Reference (Compass Direction)	Estimated Distance From Site	Contact	NGR
5	<p><b>Discharge Consents</b></p> <p>Operator: Huntsman Petrochemicals (Uk) Limited  Property Type: Undefined Or Other  Location: Teesport Compound Huntsman Petrochemicals, Teesdock Road, Grangetown, Middlesbrough, Ts6 6ue  Authority: Environment Agency, North East Region  Catchment Area: Not Supplied  Reference: 25/04/1772  Permit Version: 1  Effective Date: 31st August 2004  Issued Date: 31st August 2004  Revocation Date: 6th March 2007  Discharge Type: Trade Discharges - Site Drainage  Discharge: Saline Estuary  Environment:  Receiving Water: Tees Estuary  <b>Status: Revoked (Water Resources Act 1991, Section 88 &amp; Schedule 10 as amended by Environment Act 1995)</b>  Positional Accuracy: Located by supplier to within 100m</p>	G4SW (SE)	0	2	454000 523400
6	<p><b>Discharge Consents</b></p> <p>Operator: Bp Plc  Property Type: WWTW (NOT WATER CO) (NOT STP AT A PRIVATE PREMISES)  Location: Mobac Building, Cats Terminal, Seal Sands, Middlesbrough, Ts2 1ub  Authority: Environment Agency, North East Region  Catchment Area: Tees (Lower); Leven; Tame  Reference: 25/04/1730  Permit Version: 1  Effective Date: 15th January 2003  Issued Date: 15th January 2003  Revocation Date: 8th May 2015  Discharge Type: Sewage Discharges - Final/Treated Effluent - Not Water Company  Discharge: Saline Estuary  Environment:  Receiving Water: Tees Estuary  <b>Status: Authorisation revoked</b>  Positional Accuracy: Located by supplier to within 10m</p>	G9SW (NW)	0	2	451920 524760
6	<p><b>Discharge Consents</b></p> <p>Operator: Bp Plc  Property Type: WWTW (NOT WATER CO) (NOT STP AT A PRIVATE PREMISES)  Location: Mobac Building, Cats Terminal, Seal Sands, Middlesbrough, Ts2 1ub  Authority: Environment Agency, North East Region  Catchment Area: Tees (Lower); Leven; Tame  Reference: 25/04/1730  Permit Version: 1  Effective Date: 15th January 2003  Issued Date: 15th January 2003  Revocation Date: 8th May 2015  Discharge Type: Trade Discharges - Site Drainage (Contaminated Surface Water, Not Waste Sites)  Discharge: Saline Estuary  Environment:  Receiving Water: Tees Estuary  <b>Status: Authorisation revoked</b>  Positional Accuracy: Located by supplier to within 10m</p>	G9SW (NW)	0	2	451920 524760
7	<p><b>Discharge Consents</b></p> <p>Operator: Tees Storage Company Limited  Property Type: CSO ON UNADOPTED SEWERAGE NETWORK (NOT WATER COMPANY)  Location: Vopak, Hartlepool  Authority: Environment Agency, North East Region  Catchment Area: Tees (Lower); Leven; Tame  Reference: 25/04/1597  Permit Version: 2  Effective Date: 1st April 2003  Issued Date: 31st July 2002  Revocation Date: 9th May 2003  Discharge Type: Trade Discharge - Process Water  Discharge: Saline Estuary  Environment:  Receiving Water: The River Tees  <b>Status: Modified (Water Resources Act 1991, Schedule 10 as amended by Environment Act 1995)</b>  Positional Accuracy: Located by supplier to within 10m</p>	G8SW (E)	0	2	453930 524120

Map ID	Details	Quadrant Reference (Compass Direction)	Estimated Distance From Site	Contact	NGR
7	<p><b>Discharge Consents</b></p> <p>Operator: Tees Storage Company Limited  Property Type: CSO ON UNADOPTED SEWERAGE NETWORK (NOT WATER COMPANY)  Location: Vopak, Hartlepool  Authority: Environment Agency, North East Region  Catchment Area: Tees (Lower); Leven; Tame  Reference: 25/04/1597  Permit Version: 1  Effective Date: 14th February 2000  Issued Date: 14th February 2000  Revocation Date: 31st March 2003  Discharge Type: Trade Discharge - Process Water  Discharge: Saline Estuary  Environment:  Receiving Water: The River Tees  <b>Status: New Consent (Water Resources Act 1991, Section 88 &amp; Schedule 10 as amended by Environment Act 1995)</b>  Positional Accuracy: Located by supplier to within 10m</p>	G8SW (E)	0	2	453930 524120
7	<p><b>Discharge Consents</b></p> <p>Operator: Vopak  Property Type: CSO ON UNADOPTED SEWERAGE NETWORK (NOT WATER COMPANY)  Location: Vopak, Hartlepool  Authority: Environment Agency, North East Region  Catchment Area: Tees (Lower); Leven; Tame  Reference: 254/1365  Permit Version: 2  Effective Date: 1st April 1996  Issued Date: 28th April 1994  Revocation Date: 31st March 1997  Discharge Type: Trade Discharge - Process Water  Discharge: Saline Estuary  Environment:  Receiving Water: Tees Estuary  <b>Status: New Consent, by Application (Water Resources Act 1991, Section 88)</b>  Positional Accuracy: Located by supplier to within 10m</p>	G8SW (E)	0	2	453930 524120
7	<p><b>Discharge Consents</b></p> <p>Operator: Vopak  Property Type: CSO ON UNADOPTED SEWERAGE NETWORK (NOT WATER COMPANY)  Location: Vopak, Hartlepool  Authority: Environment Agency, North East Region  Catchment Area: Tees (Lower); Leven; Tame  Reference: 254/1365  Permit Version: 3  Effective Date: 1st April 1997  Issued Date: 28th April 1994  Revocation Date: 11th March 1998  Discharge Type: Trade Discharge - Process Water  Discharge: Saline Estuary  Environment:  Receiving Water: Tees Estuary  <b>Status: New Consent, by Application (Water Resources Act 1991, Section 88)</b>  Positional Accuracy: Located by supplier to within 10m</p>	G8SW (E)	0	2	453930 524120
7	<p><b>Discharge Consents</b></p> <p>Operator: Vopak  Property Type: CSO ON UNADOPTED SEWERAGE NETWORK (NOT WATER COMPANY)  Location: Vopak, Hartlepool  Authority: Environment Agency, North East Region  Catchment Area: Tees (Lower); Leven; Tame  Reference: 254/1365  Permit Version: 4  Effective Date: 12th March 1998  Issued Date: 28th April 1994  Revocation Date: 31st August 1999  Discharge Type: Trade Discharge - Process Water  Discharge: Saline Estuary  Environment:  Receiving Water: Tees Estuary  <b>Status: New Consent, by Application (Water Resources Act 1991, Section 88)</b>  Positional Accuracy: Located by supplier to within 10m</p>	G8SW (E)	0	2	453930 524120



Map ID	Details	Quadrant Reference (Compass Direction)	Estimated Distance From Site	Contact	NGR
7	<p><b>Discharge Consents</b></p> <p>Operator: Vopak  Property Type: CSO ON UNADOPTED SEWERAGE NETWORK (NOT WATER COMPANY)  Location: Vopak, Hartlepool  Authority: Environment Agency, North East Region  Catchment Area: Tees (Lower); Leven; Tame  Reference: 254/1365  Permit Version: 5  Effective Date: 1st September 1999  Issued Date: 28th April 1994  Revocation Date: 14th February 2000  Discharge Type: Trade Discharge - Process Water  Discharge: Saline Estuary  Environment:  Receiving Water: Tees Estuary  <b>Status: New Consent, by Application (Water Resources Act 1991, Section 88)</b>  Positional Accuracy: Located by supplier to within 10m</p>	G8SW (E)	0	2	453930 524120
7	<p><b>Discharge Consents</b></p> <p>Operator: Vopak  Property Type: CSO ON UNADOPTED SEWERAGE NETWORK (NOT WATER COMPANY)  Location: Vopak, Hartlepool  Authority: Environment Agency, North East Region  Catchment Area: Tees (Lower); Leven; Tame  Reference: 254/1365  Permit Version: 1  Effective Date: 28th April 1994  Issued Date: 28th April 1994  Revocation Date: 31st March 1996  Discharge Type: Trade Discharge - Process Water  Discharge: Saline Estuary  Environment:  Receiving Water: Tees Estuary  <b>Status: New Consent, by Application (Water Resources Act 1991, Section 88)</b>  Positional Accuracy: Located by supplier to within 100m</p>	G8SW (E)	0	2	453930 524120
7	<p><b>Discharge Consents</b></p> <p>Operator: Navigator Terminals Seal Sands Limited  Property Type: MAKING OF CHEMICALS + CHEMICAL PRODUCTS  Location: Vinyl Chloride Handling &amp; Storage F, Seal Sands, Middlesbrough  Authority: Environment Agency, North East Region  Catchment Area: Tees (Lower); Leven; Tame  Reference: 254/1141  Permit Version: 1  Effective Date: 4th September 1992  Issued Date: 4th September 1992  Revocation Date: Not Supplied  Discharge Type: Trade Discharges - Site Drainage  Discharge: Saline Estuary  Environment:  Receiving Water: Tees Estuary  <b>Status: New Consent, by Application (Water Resources Act 1991, Section 88)</b>  Positional Accuracy: Located by supplier to within 100m</p>	G8SW (E)	0	2	453960 524160
7	<p><b>Discharge Consents</b></p> <p>Operator: Tees Storage Company Ltd  Property Type: MAKING OF CHEMICALS + CHEMICAL PRODUCTS  Location: Vinyl Chloride Handling &amp; Storage F, Seal Sands, Middlesbrough  Authority: Environment Agency, North East Region  Catchment Area: Tees (Lower); Leven; Tame  Reference: 254/0987  Permit Version: 1  Effective Date: 22nd August 1990  Issued Date: 22nd August 1990  Revocation Date: 4th September 1992  Discharge Type: Trade Discharges - Site Drainage  Discharge: Freshwater Stream/River  Environment:  Receiving Water: Tees Estuary  <b>Status: Authorisation revoked</b>  Positional Accuracy: Located by supplier to within 10m</p>	G8SW (E)	0	2	453960 524160

Map ID	Details	Quadrant Reference (Compass Direction)	Estimated Distance From Site	Contact	NGR
7	<p><b>Discharge Consents</b></p> <p>Operator: Tees Storage Company Ltd  Property Type: WWTW (NOT WATER CO) (NOT STP AT A PRIVATE PREMISES)  Location: Tees Storage Company Ltd, Seal Sand, Seal Sands, Middlesbrough  Authority: Environment Agency, North East Region  Catchment Area: Tees (Lower); Leven; Tame  Reference: 254/0394  Permit Version: 1  Effective Date: 19th August 1987  Issued Date: 19th August 1987  Revocation Date: 28th April 1994  Discharge Type: Trade Effluent  Discharge: Freshwater Stream/River  Environment:  Receiving Water: Tees  <b>Status: Authorisation revoked</b>  Positional Accuracy: Located by supplier to within 10m</p>	G8SW (E)	0	2	453900 524100
7	<p><b>Discharge Consents</b></p> <p>Operator: Tees Storage Company Ltd  Property Type: Not Given  Location: Seal Sands Terminal  Authority: Environment Agency, North East Region  Catchment Area: Not Given  Reference: 254/1365  Permit Version: Not Supplied  Effective Date: Not Supplied  Issued Date: 19th August 1987  Revocation Date: Not Supplied  Discharge Type: Chemical  Discharge: Tidal Waters  Environment:  Receiving Water: Tees  <b>Status: Not Supplied</b>  Positional Accuracy: Located by supplier to within 100m</p>	G8SW (E)	0	2	453900 524100
7	<p><b>Discharge Consents</b></p> <p>Operator: Tees Storage Company Ltd  Property Type: WWTW (NOT WATER CO) (NOT STP AT A PRIVATE PREMISES)  Location: Tees Storage Company Ltd, Seal Sand, Seal Sands, Middlesbrough  Authority: Environment Agency, North East Region  Catchment Area: Tees (Lower); Leven; Tame  Reference: 254/B/0141  Permit Version: 1  Effective Date: 27th November 1970  Issued Date: 27th November 1970  Revocation Date: 18th August 1987  Discharge Type: Trade Discharge - Process Water  Discharge: Freshwater Stream/River  Environment:  Receiving Water: Tees  <b>Status: Authorisation revoked</b>  Positional Accuracy: Located by supplier to within 10m</p>	G8SW (E)	0	2	453900 524100
8	<p><b>Discharge Consents</b></p> <p>Operator: Sabic Uk Petrochemicals  Property Type: WWTW (NOT WATER CO) (NOT STP AT A PRIVATE PREMISES)  Location: North Tees Works Jetty No 4, Middlesbrough  Authority: Environment Agency, North East Region  Catchment Area: Tees (Lower); Leven; Tame  Reference: 25/04/1686  Permit Version: 1  Effective Date: 4th July 2001  Issued Date: 4th July 2001  Revocation Date: 30th January 2006  Discharge Type: Sewage Discharges - Unspecified - Not Water Company  Discharge: Freshwater Stream/River  Environment:  Receiving Water: River Tees (Saline Estuary)  <b>Status: New Consent (Water Resources Act 1991, Section 88 &amp; Schedule 10 as amended by Environment Act 1995)</b>  Positional Accuracy: Located by supplier to within 10m</p>	G3SE (SE)	0	2	453700 523410

Map ID	Details	Quadrant Reference (Compass Direction)	Estimated Distance From Site	Contact	NGR
8	<p><b>Discharge Consents</b></p> <p>Operator: Enron Teeside Operations Limited  Property Type: WWTW (NOT WATER CO) (NOT STP AT A PRIVATE PREMISES)  Location: North Tees Works Jetty No 4, Middlesbrough  Authority: Environment Agency, North East Region  Catchment Area: Tees (Lower); Leven; Tame  Reference: 254/1118  Permit Version: 1  Effective Date: 5th October 1992  Issued Date: 5th October 1992  Revocation Date: 4th July 2001  Discharge Type: Sewage Discharges - Unspecified - Not Water Company  Discharge: Saline Estuary  Environment:  Receiving Water: Tees Estuary  <b>Status: Revoked (Water Resources Act 1991, Section 88 &amp; Schedule 10 as amended by Environment Act 1995)</b>  Positional Accuracy: Located by supplier to within 100m</p>	G3SE (SE)	0	2	453700 523410
8	<p><b>Discharge Consents</b></p> <p>Operator: Enron Teeside Operations Limited  Property Type: WWTW (NOT WATER CO) (NOT STP AT A PRIVATE PREMISES)  Location: North Tees Works Jetty No 4, Middlesbrough  Authority: Environment Agency, North East Region  Catchment Area: Not Supplied  Reference: 254/X/0617  Permit Version: 1  Effective Date: 30th September 1987  Issued Date: 30th September 1987  Revocation Date: 5th October 1992  Discharge Type: Unspecified  Discharge: Freshwater Estuary  Environment:  Receiving Water: Tees Estuary  <b>Status: Transferred from COPA 1974</b>  Positional Accuracy: Located by supplier to within 10m</p>	G3SE (SE)	0	2	453700 523410
9	<p><b>Discharge Consents</b></p> <p>Operator: Shanks &amp; Mcewan (Southern Waste)  Property Type: MAKING OF CHEMICALS + CHEMICAL PRODUCTS  Location: Shanks &amp; Mcewan, Middlesbrough  Authority: Environment Agency, North East Region  Catchment Area: Not Supplied  Reference: 254/1530  Permit Version: 2  Effective Date: 1st February 2000  Issued Date: 24th April 1998  Revocation Date: 3rd August 2004  Discharge Type: Trade Effluent  Discharge: Freshwater Stream/River  Environment:  Receiving Water: The River Tees  <b>Status: Authorisation revoked</b>  Positional Accuracy: Located by supplier to within 10m</p>	G12SE (NE)	0	2	454400 524750
9	<p><b>Discharge Consents</b></p> <p>Operator: Shanks &amp; Mcewan (Southern Waste)  Property Type: MAKING OF CHEMICALS + CHEMICAL PRODUCTS  Location: Shanks &amp; Mcewan, Middlesbrough  Authority: Environment Agency, North East Region  Catchment Area: Tees (Lower)  Reference: 254/1530  Permit Version: 1  Effective Date: 24th April 1998  Issued Date: 24th April 1998  Revocation Date: 31st January 2000  Discharge Type: Trade Effluent  Discharge: Freshwater Stream/River  Environment:  Receiving Water: The River Tees  <b>Status: Authorisation revoked</b>  Positional Accuracy: Located by supplier to within 100m</p>	G12SE (NE)	0	2	454400 524750

Map ID	Details	Quadrant Reference (Compass Direction)	Estimated Distance From Site	Contact	NGR
9	<p><b>Discharge Consents</b></p> <p>Operator: Vopak  Property Type: WWTW (NOT WATER CO) (NOT STP AT A PRIVATE PREMISES)  Location: Seal Sands Chemical Company Ltd, Seal Sands, Middlesbrough  Authority: Environment Agency, North East Region  Catchment Area: Tees (Lower); Leven; Tame  Reference: 254/0921  Permit Version: 1  Effective Date: 20th April 1989  Issued Date: 20th April 1989  Revocation Date: 26th July 1994  Discharge Type: Trade Effluent  Discharge: Freshwater Stream/River  Environment:  Receiving Water: Tees  <b>Status: Authorisation revoked</b>  Positional Accuracy: Located by supplier to within 100m</p>	G12SE (E)	0	2	454400 524700
10	<p><b>Discharge Consents</b></p> <p>Operator: Hampshire Chemicals Limited  Property Type: Basic Industry, Chemicals Organic  Location: Seal Sands, MIDDLESBROUGH, Cleveland  Authority: Environment Agency, North East Region  Catchment Area: Tees (Lower)  Reference: A00237  Permit Version: Not Supplied  Effective Date: Not Supplied  Issued Date: 23rd December 1994  Revocation Date: Not Supplied  Discharge Type: Trade Effluent Discharge-Treated Effluent  Discharge: Freshwater Stream/River  Environment:  Receiving Water: Tees Estuary  <b>Status: Not Supplied</b>  Positional Accuracy: Located by supplier to within 100m</p>	G4NW (SE)	0	2	453900 523695
10	<p><b>Discharge Consents</b></p> <p>Operator: W R Grace Ltd  Property Type: WTW/WATER COLLECTION/TREATMENT/SUPPLY  Location: Seal Sands, Billingham-On-Sea, Middlesbrough  Authority: Environment Agency, North East Region  Catchment Area: Tees (Lower); Leven; Tame  Reference: 254/1199  Permit Version: 2  Effective Date: 1st January 1995  Issued Date: 22nd December 1992  Revocation Date: 9th February 1995  Discharge Type: Trade Discharge - Process Water  Discharge: Saline Estuary  Environment:  Receiving Water: Tees Estuary  <b>Status: New Consent, by Application (Water Resources Act 1991, Section 88)</b>  Positional Accuracy: Located by supplier to within 100m</p>	G4NW (SE)	0	2	453900 523700
10	<p><b>Discharge Consents</b></p> <p>Operator: W R Grace Ltd  Property Type: WTW/WATER COLLECTION/TREATMENT/SUPPLY  Location: Seal Sands, Billingham-On-Sea, Middlesbrough  Authority: Environment Agency, North East Region  Catchment Area: Tees (Lower); Leven; Tame  Reference: 254/1199  Permit Version: 1  Effective Date: 22nd December 1992  Issued Date: 22nd December 1992  Revocation Date: 31st December 1994  Discharge Type: Trade Discharge - Process Water  Discharge: Saline Estuary  Environment:  Receiving Water: Tees Estuary  <b>Status: New Consent, by Application (Water Resources Act 1991, Section 88)</b>  Positional Accuracy: Located by supplier to within 100m</p>	G4NW (SE)	0	2	453900 523700

Map ID	Details	Quadrant Reference (Compass Direction)	Estimated Distance From Site	Contact	NGR
10	<p><b>Discharge Consents</b></p> <p>Operator: W R Grace Ltd  Property Type: WTW/WATER COLLECTION/TREATMENT/SUPPLY  Location: Seal Sands, Billingham-On-Sea, Middlesbrough  Authority: Environment Agency, North East Region  Catchment Area: Tees (Lower); Leven; Tame  Reference: 254/0433  Permit Version: 1  Effective Date: 23rd February 1987  Issued Date: 23rd February 1987  Revocation Date: 22nd December 1992  Discharge Type: Trade Effluent  Discharge: Freshwater Stream/River  Environment:  Receiving Water: Tees  <b>Status: Authorisation revoked</b>  Positional Accuracy: Located by supplier to within 10m</p>	G4NW (SE)	0	2	453900 523700
10	<p><b>Discharge Consents</b></p> <p>Operator: W R Grace Ltd  Property Type: WTW/WATER COLLECTION/TREATMENT/SUPPLY  Location: Seal Sands, Billingham-On-Sea, Middlesbrough  Authority: Environment Agency, North East Region  Catchment Area: Tees (Lower); Leven; Tame  Reference: 254/B/0291  Permit Version: 1  Effective Date: 11th May 1983  Issued Date: 11th May 1983  Revocation Date: 22nd February 1987  Discharge Type: Trade Discharge - Process Water  Discharge: Freshwater Stream/River  Environment:  Receiving Water: Tees  <b>Status: Authorisation revoked</b>  Positional Accuracy: Located by supplier to within 10m</p>	G4NW (SE)	0	2	453900 523700
10	<p><b>Discharge Consents</b></p> <p>Operator: W R Grace Ltd  Property Type: WTW/WATER COLLECTION/TREATMENT/SUPPLY  Location: Seal Sands, Billingham-On-Sea, Middlesbrough  Authority: Environment Agency, North East Region  Catchment Area: Tees (Lower); Leven; Tame  Reference: 254/B/0244  Permit Version: 1  Effective Date: 27th November 1978  Issued Date: 27th November 1978  Revocation Date: 10th May 1983  Discharge Type: Trade Discharge - Process Water  Discharge: Freshwater Stream/River  Environment:  Receiving Water: Tees  <b>Status: Authorisation revoked</b>  Positional Accuracy: Located by supplier to within 10m</p>	G4NW (SE)	0	2	453900 523700
10	<p><b>Discharge Consents</b></p> <p>Operator: W R Grace Ltd  Property Type: WTW/WATER COLLECTION/TREATMENT/SUPPLY  Location: Seal Sands, Billingham-On-Sea, Middlesbrough  Authority: Environment Agency, North East Region  Catchment Area: Tees (Lower); Leven; Tame  Reference: 254/B/0184  Permit Version: 1  Effective Date: 2nd November 1973  Issued Date: 2nd November 1973  Revocation Date: 26th November 1978  Discharge Type: Trade Effluent  Discharge: Freshwater Stream/River  Environment:  Receiving Water: Tees  <b>Status: Authorisation revoked</b>  Positional Accuracy: Located by supplier to within 10m</p>	G4NW (SE)	0	2	453900 523700



Map ID	Details	Quadrant Reference (Compass Direction)	Estimated Distance From Site	Contact	NGR
10	<p><b>Discharge Consents</b></p> <p>Operator: Monsanto Ltd  Property Type: WTW/WATER COLLECTION/TREATMENT/SUPPLY  Location: Seal Sands, Billingham-On-Sea, Middlesbrough  Authority: Environment Agency, North East Region  Catchment Area: Tees (Lower); Leven; Tame  Reference: 254/B/0085  Permit Version: 1  Effective Date: 21st July 1967  Issued Date: 21st July 1967  Revocation Date: 29th May 1969  Discharge Type: Trade Discharge - Process Water  Discharge: Freshwater Stream/River  Environment:  Receiving Water: Tees  <b>Status: Authorisation revoked</b>  Positional Accuracy: Located by supplier to within 100m</p>	G4NW (SE)	0	2	453900 523700
10	<p><b>Discharge Consents</b></p> <p>Operator: Monsanto Ltd  Property Type: WTW/WATER COLLECTION/TREATMENT/SUPPLY  Location: Seal Sands, Billingham-On-Sea, Middlesbrough  Authority: Environment Agency, North East Region  Catchment Area: Tees (Lower); Leven; Tame  Reference: 254/B/0085  Permit Version: 1  Effective Date: 21st July 1967  Issued Date: 21st July 1967  Revocation Date: 29th May 1969  Discharge Type: Sewage Discharges - Unspecified - Water Company  Discharge: Freshwater Stream/River  Environment:  Receiving Water: Tees  <b>Status: Authorisation revoked</b>  Positional Accuracy: Located by supplier to within 10m</p>	G4NW (SE)	0	2	453900 523700
11	<p><b>Discharge Consents</b></p> <p>Operator: British Steel Plc  Property Type: MAKING OF BASIC METALS/IRON+STEEL/FOUNDRY/CASTING  Location: Bsc, Cleveland And Lackenby Sites, Teesport, Redcar  Authority: Environment Agency, North East Region  Catchment Area: Tees (Lower); Leven; Tame  Reference: 254/1370  Permit Version: 3  Effective Date: 1st April 1998  Issued Date: 15th November 1994  Revocation Date: 28th April 1998  Discharge Type: Trade Effluent  Discharge: Saline Estuary  Environment:  Receiving Water: Tees Estuary  <b>Status: Authorisation revoked</b>  Positional Accuracy: Located by supplier to within 100m</p>	G4SW (SE)	0	2	454100 523300
11	<p><b>Discharge Consents</b></p> <p>Operator: British Steel Plc  Property Type: MAKING OF BASIC METALS/IRON+STEEL/FOUNDRY/CASTING  Location: Bsc, Cleveland And Lackenby Sites, Teesport, Redcar  Authority: Environment Agency, North East Region  Catchment Area: Tees (Lower); Leven; Tame  Reference: 254/1370  Permit Version: 4  Effective Date: 29th April 1998  Issued Date: 15th November 1994  Revocation Date: 31st October 1998  Discharge Type: Trade Effluent  Discharge: Saline Estuary  Environment:  Receiving Water: Tees Estuary  <b>Status: Authorisation revoked</b>  Positional Accuracy: Located by supplier to within 100m</p>	G4SW (SE)	0	2	454100 523300

Map ID	Details	Quadrant Reference (Compass Direction)	Estimated Distance From Site	Contact	NGR
11	<p><b>Discharge Consents</b></p> <p>Operator: British Steel Plc  Property Type: MAKING OF BASIC METALS/IRON+STEEL/FOUNDRY/CASTING  Location: Bsc, Cleveland And Lackenby Sites, Teesport, Redcar  Authority: Environment Agency, North East Region  Catchment Area: Tees (Lower); Leven; Tame  Reference: 254/1370  Permit Version: 2  Effective Date: 1st January 1995  Issued Date: 15th November 1994  Revocation Date: 31st March 1998  Discharge Type: Trade Effluent  Discharge: Saline Estuary  Environment:  Receiving Water: Tees Estuary  <b>Status: Authorisation revoked</b>  Positional Accuracy: Located by supplier to within 100m</p>	G4SW (SE)	0	2	454100 523300
11	<p><b>Discharge Consents</b></p> <p>Operator: British Steel Plc  Property Type: MAKING OF BASIC METALS/IRON+STEEL/FOUNDRY/CASTING  Location: Bsc, Cleveland And Lackenby Sites, Teesport, Redcar  Authority: Environment Agency, North East Region  Catchment Area: Tees (Lower); Leven; Tame  Reference: 254/1370  Permit Version: 1  Effective Date: 15th November 1994  Issued Date: 15th November 1994  Revocation Date: 31st December 1994  Discharge Type: Trade Effluent  Discharge: Saline Estuary  Environment:  Receiving Water: Tees Estuary  <b>Status: Authorisation revoked</b>  Positional Accuracy: Located by supplier to within 10m</p>	G4SW (SE)	0	2	454100 523300
11	<p><b>Discharge Consents</b></p> <p>Operator: British Steel Plc  Property Type: MAKING OF BASIC METALS/IRON+STEEL/FOUNDRY/CASTING  Location: Bsc, Cleveland And Lackenby Sites, Teesport, Redcar  Authority: Environment Agency, North East Region  Catchment Area: Tees (Lower); Leven; Tame  Reference: 254/0398  Permit Version: 1  Effective Date: 24th November 1986  Issued Date: 24th November 1986  Revocation Date: 15th November 1994  Discharge Type: Trade Effluent  Discharge: Freshwater Stream/River  Environment:  Receiving Water: Tees  <b>Status: Authorisation revoked</b>  Positional Accuracy: Located by supplier to within 10m</p>	G4SW (SE)	0	2	454100 523300
11	<p><b>Discharge Consents</b></p> <p>Operator: British Steel Plc  Property Type: MAKING OF BASIC METALS/IRON+STEEL/FOUNDRY/CASTING  Location: Bsc, Cleveland And Lackenby Sites, Teesport, Redcar  Authority: Environment Agency, North East Region  Catchment Area: Tees (Lower); Leven; Tame  Reference: 254/B/0319  Permit Version: 1  Effective Date: 29th January 1985  Issued Date: 29th January 1985  Revocation Date: 24th November 1986  Discharge Type: Trade Discharge - Process Water  Discharge: Freshwater Stream/River  Environment:  Receiving Water: Tees  <b>Status: Authorisation revoked</b>  Positional Accuracy: Located by supplier to within 10m</p>	G4SW (SE)	0	2	454100 523300

Map ID	Details	Quadrant Reference (Compass Direction)	Estimated Distance From Site	Contact	NGR
12	<p><b>Discharge Consents</b></p> <p>Operator: Seal Sands Chemicals Ltd  Property Type: Basic Industry, Chemicals Inorganic  Location: Seal Sands Road, MIDDLESBROUGH, Cleveland, TS2 1UB  Authority: Environment Agency, North East Region  Catchment Area: Tees (Lower)  Reference: AL6956  Permit Version: Not Supplied  Effective Date: Not Supplied  Issued Date: 16th June 1994  Revocation Date: Not Supplied  Discharge Type: Trade Effluent Discharge-Treated Effluent  Discharge: Freshwater Stream/River  Environment:  Receiving Water: Tees  <b>Status: Not Supplied</b>  Positional Accuracy: Located by supplier to within 100m</p>	G8NE (E)	0	2	454250 524350
13	<p><b>Discharge Consents</b></p> <p>Operator: Tees Storage Company Ltd  Property Type: WWTW (NOT WATER CO) (NOT STP AT A PRIVATE PREMISES)  Location: Tees Storage Co Ltd, Seal Sands Ins, Middlesbrough  Authority: Environment Agency, North East Region  Catchment Area: Tees (Lower); Leven; Tame  Reference: 254/0658  Permit Version: 3  Effective Date: 1st July 1993  Issued Date: 2nd August 1993  Revocation Date: 9th May 1994  Discharge Type: Trade Effluent  Discharge: Freshwater Stream/River  Environment:  Receiving Water: Tees Estuary  <b>Status: Authorisation revoked</b>  Positional Accuracy: Located by supplier to within 10m</p>	G8NE (E)	0	2	454150 524200
13	<p><b>Discharge Consents</b></p> <p>Operator: Tees Storage Company Ltd  Property Type: WWTW (NOT WATER CO) (NOT STP AT A PRIVATE PREMISES)  Location: Tees Storage Co Ltd, Seal Sands Ins, Middlesbrough  Authority: Environment Agency, North East Region  Catchment Area: Tees (Lower); Leven; Tame  Reference: 254/0658  Permit Version: 2  Effective Date: 31st May 1991  Issued Date: 31st May 1991  Revocation Date: 30th June 1993  Discharge Type: Trade Effluent  Discharge: Freshwater Stream/River  Environment:  Receiving Water: Tees Estuary  <b>Status: Authorisation revoked</b>  Positional Accuracy: Located by supplier to within 10m</p>	G8NE (E)	0	2	454150 524200
13	<p><b>Discharge Consents</b></p> <p>Operator: Tees Storage Company Ltd  Property Type: WWTW (NOT WATER CO) (NOT STP AT A PRIVATE PREMISES)  Location: Tees Storage Co Ltd, Seal Sands Ins, Middlesbrough  Authority: Environment Agency, North East Region  Catchment Area: Tees (Lower); Leven; Tame  Reference: 254/0658  Permit Version: 1  Effective Date: 12th September 1988  Issued Date: 12th September 1988  Revocation Date: 30th May 1991  Discharge Type: Trade Effluent  Discharge: Freshwater Stream/River  Environment:  Receiving Water: Tees  <b>Status: Authorisation revoked</b>  Positional Accuracy: Located by supplier to within 10m</p>	G8NE (E)	0	2	454150 524200

Map ID	Details	Quadrant Reference (Compass Direction)	Estimated Distance From Site	Contact	NGR
13	<p><b>Discharge Consents</b></p> <p>Operator: Navigator Terminals Seal Sands Limited  Property Type: WWTW (NOT WATER CO) (NOT STP AT A PRIVATE PREMISES)  Location: Tees Storage Company Ltd, Seal Sand, Middlesbrough  Authority: Environment Agency, North East Region  Catchment Area: Tees (Lower); Leven; Tame  Reference: 254/0653  Permit Version: 1  Effective Date: 2nd September 1988  Issued Date: 2nd September 1988  Revocation Date: Not Supplied  Discharge Type: Sewage Discharges - Final/Treated Effluent - Not Water Company  Discharge: Freshwater Stream/River  Environment:  Receiving Water: Tees  <b>Status: Transferred from COPA 1974</b>  Positional Accuracy: Located by supplier to within 100m</p>	G8NE (E)	0	2	454130 524190
14	<p><b>Discharge Consents</b></p> <p>Operator: Fine Organics Ltd  Property Type: MAKING OF CHEMICALS + CHEMICAL PRODUCTS  Location: Fine Organics Ltd, Teesside Site, Seal Sands, Middlesbrough  Authority: Environment Agency, North East Region  Catchment Area: Tees (Lower); Leven; Tame  Reference: 254/0289  Permit Version: 2  Effective Date: 25th May 1989  Issued Date: 25th May 1989  Revocation Date: 11th January 1994  Discharge Type: Trade Effluent  Discharge: Freshwater Stream/River  Environment:  Receiving Water: Tees  <b>Status: Authorisation revoked</b>  Positional Accuracy: Located by supplier to within 10m</p>	G12SE (NE)	0	2	454400 524800
14	<p><b>Discharge Consents</b></p> <p>Operator: Fine Organics Ltd  Property Type: MAKING OF CHEMICALS + CHEMICAL PRODUCTS  Location: Fine Organics Ltd, Teesside Site, Seal Sands, Middlesbrough  Authority: Environment Agency, North East Region  Catchment Area: Tees (Lower); Leven; Tame  Reference: 254/0289  Permit Version: 1  Effective Date: 8th January 1987  Issued Date: 8th January 1987  Revocation Date: 24th May 1989  Discharge Type: Trade Effluent  Discharge: Freshwater Stream/River  Environment:  Receiving Water: Tees  <b>Status: Transferred from COPA 1974</b>  Positional Accuracy: Located by supplier to within 10m</p>	G12SE (NE)	47	2	454400 524850
14	<p><b>Discharge Consents</b></p> <p>Operator: Fine Organics Ltd  Property Type: Not Given  Location: Ag8578, Seal Sands, MIDDLESBROUGH, Cleveland  Authority: Environment Agency, North East Region  Catchment Area: Tees (Lower)  Reference: 254/EPA/008/6  Permit Version: Not Supplied  Effective Date: Not Supplied  Issued Date: Not Supplied  Revocation Date: Not Supplied  Discharge Type: Unknown  Discharge: Saline Estuary  Environment:  Receiving Water: Tees Estuary  <b>Status: Not Supplied</b>  Positional Accuracy: Located by supplier to within 100m</p>	G12SE (NE)	47	2	454400 524850

Map ID	Details	Quadrant Reference (Compass Direction)	Estimated Distance From Site	Contact	NGR
15	<p><b>Discharge Consents</b></p> <p>Operator: Vopak  Property Type: WWTW (NOT WATER CO) (NOT STP AT A PRIVATE PREMISES)  Location: Seal Sands Storage Ltd, Seal Sands, Middlesbrough  Authority: Environment Agency, North East Region  Catchment Area: Tees (Lower); Leven; Tame  Reference: 254/B/0316  Permit Version: 1  Effective Date: 30th January 1985  Issued Date: 30th January 1985  Revocation Date: 26th July 1994  Discharge Type: Trade Discharge - Process Water  Discharge: Freshwater Stream/River  Environment:  Receiving Water: Tees  <b>Status: Authorisation revoked</b>  Positional Accuracy: Located by supplier to within 10m</p>	G8NE (E)	0	2	454200 524300
16	<p><b>Discharge Consents</b></p> <p>Operator: Basf Plc  Property Type: MAKING OF COMPUTERS/ELECTRONICS/OPTICAL PRODUCTS  Location: Monsanto Ltd, Seal Sands  Authority: Environment Agency, North East Region  Catchment Area: Tees (Lower); Leven; Tame  Reference: 254/B/0317  Permit Version: 1  Effective Date: 29th January 1985  Issued Date: 29th January 1985  Revocation Date: 12th May 1994  Discharge Type: Trade Discharge - Process Water  Discharge: Freshwater Stream/River  Environment:  Receiving Water: Tees  <b>Status: Authorisation revoked</b>  Positional Accuracy: Located by supplier to within 100m</p>	G4SW (SE)	0	2	453900 523500
16	<p><b>Discharge Consents</b></p> <p>Operator: Basf Plc  Property Type: MAKING OF COMPUTERS/ELECTRONICS/OPTICAL PRODUCTS  Location: Monsanto Ltd, Seal Sands  Authority: Environment Agency, North East Region  Catchment Area: Tees (Lower); Leven; Tame  Reference: 254/B/0318  Permit Version: 1  Effective Date: 29th January 1985  Issued Date: 29th January 1985  Revocation Date: 12th May 1994  Discharge Type: Trade Effluent  Discharge: Freshwater Stream/River  Environment:  Receiving Water: Tees  <b>Status: Authorisation revoked</b>  Positional Accuracy: Located by supplier to within 10m</p>	G4SW (SE)	0	2	453900 523500
17	<p><b>Discharge Consents</b></p> <p>Operator: Shell Hq  Property Type: WWTW (NOT WATER CO) (NOT STP AT A PRIVATE PREMISES)  Location: Shell Uk Oil Lackenby, Grangetown, Middlesbrough, Co Durham  Authority: Environment Agency, North East Region  Catchment Area: Tees (Lower); Leven; Tame  Reference: 254/B/0294  Permit Version: 1  Effective Date: 25th May 1983  Issued Date: 25th May 1983  Revocation Date: 14th May 1985  Discharge Type: Trade Discharge - Process Water  Discharge: Freshwater Stream/River  Environment:  Receiving Water: Kinkerdale Beck  <b>Status: Authorisation revoked</b>  Positional Accuracy: Located by supplier to within 10m</p>	G4SE (SE)	0	2	454200 523300



Map ID	Details	Quadrant Reference (Compass Direction)	Estimated Distance From Site	Contact	NGR
17	<p><b>Discharge Consents</b></p> <p>Operator: Shell Hq  Property Type: WWTW (NOT WATER CO) (NOT STP AT A PRIVATE PREMISES)  Location: Shell Uk Oil Riverside Site, Grangetown, Middlesbrough, Cleveland  Authority: Environment Agency, North East Region  Catchment Area: Tees (Lower); Leven; Tame  Reference: 254/B/0295  Permit Version: 1  Effective Date: 25th May 1983  Issued Date: 25th May 1983  Revocation Date: 25th May 1985  Discharge Type: Trade Effluent  Discharge: Freshwater Stream/River  Environment:  Receiving Water: Kinkerdale Beck  <b>Status: Authorisation revoked</b>  Positional Accuracy: Located by supplier to within 10m</p>	G4SE (SE)	0	2	454210 523300
17	<p><b>Discharge Consents</b></p> <p>Operator: Shell Hq  Property Type: WWTW (NOT WATER CO) (NOT STP AT A PRIVATE PREMISES)  Location: Shell Uk Oil Riverside Site, Grangetown, Middlesbrough, Cleveland  Authority: Environment Agency, North East Region  Catchment Area: Tees (Lower); Leven; Tame  Reference: 254/B/0076  Permit Version: 1  Effective Date: 20th January 1967  Issued Date: 20th January 1967  Revocation Date: 24th May 1983  Discharge Type: Trade Effluent  Discharge: Freshwater Stream/River  Environment:  Receiving Water: Kinkerdale Beck  <b>Status: Authorisation revoked</b>  Positional Accuracy: Located by supplier to within 10m</p>	G4SE (SE)	0	2	454210 523300
18	<p><b>Discharge Consents</b></p> <p>Operator: Rohm &amp; Haas (Uk) Ltd  Property Type: WWTW (NOT WATER CO) (NOT STP AT A PRIVATE PREMISES)  Location: Factory At Seal Sands, Hartlepool, Teesside  Authority: Environment Agency, North East Region  Catchment Area: Tees (Lower); Leven; Tame  Reference: 254/B/0182  Permit Version: 1  Effective Date: 5th October 1973  Issued Date: 5th October 1973  Revocation Date: 13th October 1975  Discharge Type: Sewage Discharges - Final/Treated Effluent - Not Water Company  Discharge: Freshwater Stream/River  Environment:  Receiving Water: Tidal Waters Of Tees  <b>Status: Authorisation revoked</b>  Positional Accuracy: Approximate location provided by supplier</p>	G6SE (SW)	0	2	453000 524000
18	<p><b>Discharge Consents</b></p> <p>Operator: Rohm &amp; Haas (Uk) Ltd  Property Type: WWTW (NOT WATER CO) (NOT STP AT A PRIVATE PREMISES)  Location: Factory At Seal Sands, Hartlepool, Teesside  Authority: Environment Agency, North East Region  Catchment Area: Tees (Lower); Leven; Tame  Reference: 254/B/0182  Permit Version: 1  Effective Date: 5th October 1973  Issued Date: 5th October 1973  Revocation Date: 13th October 1975  Discharge Type: Trade Effluent  Discharge: Freshwater Stream/River  Environment:  Receiving Water: Tidal Waters Of Tees  <b>Status: Authorisation revoked</b>  Positional Accuracy: Located by supplier to within 100m</p>	G6SE (SW)	0	2	453000 524000

Map ID	Details	Quadrant Reference (Compass Direction)	Estimated Distance From Site	Contact	NGR
18	<p><b>Discharge Consents</b></p> <p>Operator: Lennig Chemicals Limited  Property Type: WWTW (NOT WATER CO) (NOT STP AT A PRIVATE PREMISES)  Location: Factory At Seal Sands, Hartlepool, Teesside  Authority: Environment Agency, North East Region  Catchment Area: Tees (Lower); Leven; Tame  Reference: 254/B/0143  Permit Version: 1  Effective Date: 27th November 1970  Issued Date: 27th November 1970  Revocation Date: 1st April 1972  Discharge Type: Sewage Discharges - Unspecified - Not Water Company  Discharge: Freshwater Stream/River  Environment:  Receiving Water: Tidal Waters Of Tees  <b>Status: Authorisation revoked</b>  Positional Accuracy: Approximate location provided by supplier</p>	G6SE (SW)	0	2	453000 524000
18	<p><b>Discharge Consents</b></p> <p>Operator: Lennig Chemicals Limited  Property Type: WWTW (NOT WATER CO) (NOT STP AT A PRIVATE PREMISES)  Location: Factory At Seal Sands, Hartlepool, Teesside  Authority: Environment Agency, North East Region  Catchment Area: Tees (Lower); Leven; Tame  Reference: 254/B/0142  Permit Version: 1  Effective Date: 27th November 1970  Issued Date: 27th November 1970  Revocation Date: 1st April 1972  Discharge Type: Trade Discharge - Process Water  Discharge: Freshwater Stream/River  Environment:  Receiving Water: Tidal Waters Of Tees  <b>Status: Authorisation revoked</b>  Positional Accuracy: Located by supplier to within 100m</p>	G6SE (SW)	0	2	453000 524000
19	<p><b>Discharge Consents</b></p> <p>Operator: W R Grace Ltd  Property Type: WWTW (NOT WATER CO) (NOT STP AT A PRIVATE PREMISES)  Location: Grace, W R Limited, Seal Sands  Authority: Environment Agency, North East Region  Catchment Area: Tees (Lower); Leven; Tame  Reference: 254/B/0134  Permit Version: 1  Effective Date: 29th May 1970  Issued Date: 29th May 1970  Revocation Date: 30th September 1996  Discharge Type: Trade Discharge - Process Water  Discharge: Freshwater Stream/River  Environment:  Receiving Water: Tees  <b>Status: Authorisation revoked</b>  Positional Accuracy: Located by supplier to within 10m</p>	G4NW (SE)	0	2	453900 523800
19	<p><b>Discharge Consents</b></p> <p>Operator: W R Grace Ltd  Property Type: WWTW (NOT WATER CO) (NOT STP AT A PRIVATE PREMISES)  Location: Grace, W R Limited, Seal Sands  Authority: Environment Agency, North East Region  Catchment Area: Tees (Lower); Leven; Tame  Reference: 254/B/0135  Permit Version: 1  Effective Date: 29th May 1970  Issued Date: 29th May 1970  Revocation Date: 31st October 1990  Discharge Type: Sewage Discharges - Final/Treated Effluent - Not Water Company  Discharge: Freshwater Stream/River  Environment:  Receiving Water: Tees  <b>Status: Authorisation revoked</b>  Positional Accuracy: Located by supplier to within 10m</p>	G4NW (SE)	0	2	453900 523800

Map ID	Details	Quadrant Reference (Compass Direction)	Estimated Distance From Site	Contact	NGR
20	<p><b>Discharge Consents</b></p> <p>Operator: Monsanto Ltd  Property Type: WWTW (NOT WATER CO) (NOT STP AT A PRIVATE PREMISES)  Location: Acrylonitrile Plant, Seal Sands, Teesside  Authority: Environment Agency, North East Region  Catchment Area: Tees (Lower); Leven; Tame  Reference: 254/B/0117  Permit Version: 1  Effective Date: 30th May 1969  Issued Date: 30th May 1969  Revocation Date: 30th August 1990  Discharge Type: Trade Effluent  Discharge: Freshwater Stream/River  Environment:  Receiving Water: Tees  <b>Status: Authorisation revoked</b>  Positional Accuracy: Located by supplier to within 10m</p>	G3NE (SE)	0	2	453500 523800
20	<p><b>Discharge Consents</b></p> <p>Operator: Monsanto Ltd  Property Type: WWTW (NOT WATER CO) (NOT STP AT A PRIVATE PREMISES)  Location: Acrylonitrile Plant, Seal Sands, Teesside  Authority: Environment Agency, North East Region  Catchment Area: Tees (Lower); Leven; Tame  Reference: 254/B/0118  Permit Version: 1  Effective Date: 30th May 1969  Issued Date: 30th May 1969  Revocation Date: 30th August 1990  Discharge Type: Trade Effluent  Discharge: Freshwater Stream/River  Environment:  Receiving Water: Tees  <b>Status: Authorisation revoked</b>  Positional Accuracy: Located by supplier to within 10m</p>	G3NE (SE)	0	2	453500 523800
20	<p><b>Discharge Consents</b></p> <p>Operator: Monsanto Ltd  Property Type: WWTW (NOT WATER CO) (NOT STP AT A PRIVATE PREMISES)  Location: Acrylonitrile Plant, Seal Sands, Teesside  Authority: Environment Agency, North East Region  Catchment Area: Tees (Lower); Leven; Tame  Reference: 254/B/0119  Permit Version: 1  Effective Date: 30th May 1969  Issued Date: 30th May 1969  Revocation Date: 30th August 1990  Discharge Type: Trade Effluent  Discharge: Freshwater Stream/River  Environment:  Receiving Water: Tees  <b>Status: Authorisation revoked</b>  Positional Accuracy: Located by supplier to within 10m</p>	G3NE (SE)	0	2	453500 523800
21	<p><b>Discharge Consents</b></p> <p>Operator: Enron Teesside Operations Limited  Property Type: WWTW (NOT WATER CO) (NOT STP AT A PRIVATE PREMISES)  Location: North Tees Works, Ammonia Storage A, Billingham  Authority: Environment Agency, North East Region  Catchment Area: Tees (Lower); Leven; Tame  Reference: 254/B/0289  Permit Version: 1  Effective Date: 22nd April 1983  Issued Date: 22nd April 1983  Revocation Date: 10th February 1995  Discharge Type: Sewage And Trade Combined - Unspecified  Discharge: Freshwater Stream/River  Environment:  Receiving Water: Tees  <b>Status: Authorisation revoked</b>  Positional Accuracy: Located by supplier to within 100m</p>	G3SE (SE)	54	2	453500 523200

Map ID	Details	Quadrant Reference (Compass Direction)	Estimated Distance From Site	Contact	NGR
21	<p><b>Discharge Consents</b></p> <p>Operator: Ici Chemicals &amp; Polymers Ltd  Property Type: Basic Industry, Chemicals Inorganic  Location: Ammonia Production Area - W1, PO Box 1, BILLINGHAM, Cleveland, TS23 1LB  Authority: Environment Agency, North East Region  Catchment Area: Tees (Lower)  Reference: AN8321  Permit Version: Not Supplied  Effective Date: Not Supplied  Issued Date: 10th February 1995  Revocation Date: Not Supplied  Discharge Type: Trade Effluent Discharge-Site Drainage  Discharge: Saline Estuary  Environment:  Receiving Water: River Tees (Saline Estuary)  <b>Status: Not Supplied</b>  Positional Accuracy: Located by supplier to within 100m</p>	G3SE (SE)	58	2	453500 523195
22	<p><b>Discharge Consents</b></p> <p>Operator: Imperial Chemical Industries Plc  Property Type: MAKING OF CHEMICALS + CHEMICAL PRODUCTS  Location: Ammonia Storage Area, North Tees Wo, Billingham  Authority: Environment Agency, North East Region  Catchment Area: Tees (Lower); Leven; Tame  Reference: 254/B/0212  Permit Version: 1  Effective Date: 6th July 1976  Issued Date: 6th July 1976  Revocation Date: 21st April 1983  Discharge Type: Sewage And Trade Combined - Unspecified  Discharge: Freshwater Stream/River  Environment:  Receiving Water: Tees  <b>Status: Authorisation revoked</b>  Positional Accuracy: Located by supplier to within 10m</p>	G2SW (SW)	133	2	452500 523200
23	<p><b>Enforcement and Prohibition Notices</b></p> <p>Location: North Tees Works, Huntsman Drive, Port Clarence, MIDDLESBOROUGH, ., TS2 1TT  Permit Reference: Not Supplied  Enforcement Date: 29th March 2001  Details: Comah99. Organic Petro-Chemical Substance Containing Approximately 60% Benzene Released Into River Tees - Discovered On 27th March 01. Review Of Operating Processes Required, Including Training And Compliance With Operating Instructions.  Positional Accuracy: Manually positioned to the address or location</p>	G2NE (SW)	0	2	452869 523777
24	<p><b>Enforcement and Prohibition Notices</b></p> <p>Location: I C I Plant, River Tees, North Tees, Teeside, TS  Permit Reference: NOT GIVEN  Enforcement Date: 20th November 1998  Details: EA News Release 20/11/1998, A release of approximately 2 tonnes of a solvent called NMP to the River Tees  Positional Accuracy: Manually positioned to the address or location</p>	G2SW (SW)	138	2	452505 523200
25	<p><b>Enforcement and Prohibition Notices</b></p> <p>Location: Teeside Oil Refinery, TEESIDE, .  Permit Reference: Not Given  Enforcement Date: 14th May 2002  Details: Following An Incident In Which 100 Tonnes Of Oil Was Lost From A Stock Tank The Company Have Been Told To Improve The Way It Fills Its Stock Tanks.  Positional Accuracy: Manually positioned within the geographical locality</p>	G11SE (NE)	159	2	453742 524821
26	<p><b>Integrated Pollution Controls</b></p> <p>Name: Px Ltd  Location: Teesside Gas Processing Plant, Seal Sands, Middlesbrough, Cleveland, TS2 1UB  Authority: Environment Agency, North East Region  Permit Reference: CA9970  Dated: 20th December 2006  Process Type: IPC minor (non-substantial) variation to previous variation  Description: 1.1 A (A) Gasification and associated processes within the Fuel &amp; Power Industry  <b>Status: Revoked - Now IPPC</b>  Positional Accuracy: Automatically positioned to the address</p>	G5SW (W)	0	2	451767 524084

Map ID	Details	Quadrant Reference (Compass Direction)	Estimated Distance From Site	Contact	NGR
26	<p><b>Integrated Pollution Controls</b></p> <p>Name: Conocophillips Petroleum Co Uk Ltd            Location: Phillips Petroleum Site, Seal Sands, MIDDLESBROUGH, Cleveland, TS2 1UB            Authority: Environment Agency, North East Region            Permit Reference: CA7349            Dated: 22nd August 2006            Process Type: IPC minor (non-substantial) variation to previous variation            Description: 1.4 A (A) Petroleum processes within the Fuel &amp; Power Industry  <b>Status: Revoked - Now IPPC</b>            Positional Accuracy: Located by supplier to within 10m</p>	G5SW (W)	0	2	451760 524080
26	<p><b>Integrated Pollution Controls</b></p> <p>Name: Conocophillips Petroleum Co Uk Ltd            Location: Phillips Petroleum Site, Seal Sands, Middlesbrough, Cleveland, Ts2 1ub            Authority: Environment Agency, North East Region            Permit Reference: Bz3156            Dated: 20th June 2005            Process Type: IPC minor (non-substantial) variation to previous variation            Description: 1.4 A (A) Petroleum processes within the Fuel &amp; Power Industry  <b>Status: Authorisation superseded by a substantial or non substantial variation</b>            Positional Accuracy: Manually positioned to the address or location</p>	G5SW (W)	0	2	451760 524080
26	<p><b>Integrated Pollution Controls</b></p> <p>Name: Lundbeck Pharmaceuticals Ltd            Location: Seal Sands, MIDDLESBROUGH, Cleveland, TS2 1UB            Authority: Environment Agency, North East Region            Permit Reference: By8748            Dated: 15th January 2005            Process Type: IPC minor (non-substantial) variation to previous variation            Description: 4.2 A (D) Manufacture and use of Organic Chemicals within the Chemical Industry  <b>Status: Revoked - Now IPPC</b>            Positional Accuracy: Automatically positioned to the address</p>	G5SW (W)	0	2	451767 524084
26	<p><b>Integrated Pollution Controls</b></p> <p>Name: Lundbeck Pharmaceuticals Ltd            Location: Seal Sands, MIDDLESBROUGH, Cleveland, TS2 1UB            Authority: Environment Agency, North East Region            Permit Reference: By6796            Dated: 6th January 2005            Process Type: IPC minor (non-substantial) variation to previous variation            Description: 4.2 A (D) Manufacture and use of Organic Chemicals within the Chemical Industry  <b>Status: Authorisation superseded by a substantial or non substantial variation</b>            Positional Accuracy: Automatically positioned to the address</p>	G5SW (W)	0	2	451767 524084
26	<p><b>Integrated Pollution Controls</b></p> <p>Name: Lundbeck Pharmaceuticals Ltd            Location: Seal Sands, MIDDLESBROUGH, Cleveland, TS2 1UB            Authority: Environment Agency, North East Region            Permit Reference: Bw3133            Dated: 18th December 2003            Process Type: IPC minor (non-substantial) variation to previous variation            Description: 4.2 A (D) Manufacture and use of Organic Chemicals within the Chemical Industry  <b>Status: Authorisation superseded by a substantial or non substantial variation</b>            Positional Accuracy: Automatically positioned to the address</p>	G5SW (W)	0	2	451767 524084
26	<p><b>Integrated Pollution Controls</b></p> <p>Name: Lundbeck Pharmaceuticals Ltd            Location: Seal Sands, MIDDLESBROUGH, Cleveland, TS2 1UB            Authority: Environment Agency, North East Region            Permit Reference: Bv5726            Dated: 15th October 2003            Process Type: IPC minor (non-substantial) variation to previous variation            Description: 4.2 A (D) Manufacture and use of Organic Chemicals within the Chemical Industry  <b>Status: Authorisation superseded by a substantial or non substantial variation</b>            Positional Accuracy: Automatically positioned to the address</p>	G5SW (W)	0	2	451767 524084
26	<p><b>Integrated Pollution Controls</b></p> <p>Name: Seal Sands Chemicals Ltd            Location: Seal Sands, MIDDLESBROUGH, Cleveland, TS2 1UB            Authority: Environment Agency, North East Region            Permit Reference: Bv6218            Dated: 4th September 2003            Process Type: IPC minor (non-substantial) variation to previous variation            Description: 4.2 A (C) Manufacture and use of Organic Chemicals within the Chemical Industry  <b>Status: Revoked - Now IPPC</b>            Positional Accuracy: Automatically positioned to the address</p>	G5SW (W)	0	2	451767 524084



Map ID	Details	Quadrant Reference (Compass Direction)	Estimated Distance From Site	Contact	NGR
26	<p><b>Integrated Pollution Controls</b></p> <p>Name: Lundbeck Pharmaceuticals Ltd            Location: Seal Sands, MIDDLESBROUGH, Cleveland, TS2 1UB            Authority: Environment Agency, North East Region            Permit Reference: Bv1151            Dated: 1st August 2003            Process Type: IPC minor (non-substantial) variation to previous variation            Description: 4.2 A (D) Manufacture and use of Organic Chemicals within the Chemical Industry  <b>Status: Authorisation superseded by a substantial or non substantial variation</b>            Positional Accuracy: Automatically positioned to the address</p>	G5SW (W)	0	2	451767 524084
26	<p><b>Integrated Pollution Controls</b></p> <p>Name: Seal Sands Chemicals Ltd            Location: Seal Sands, MIDDLESBROUGH, Cleveland, TS2 1UB            Authority: Environment Agency, North East Region            Permit Reference: Bu6697            Dated: 3rd April 2003            Process Type: IPC minor (non-substantial) variation to previous variation            Description: 4.2 A (G) Manufacture and use of Organic Chemicals within the Chemical Industry  <b>Status: Revoked - Now IPPC</b>            Positional Accuracy: Automatically positioned to the address</p>	G5SW (W)	0	2	451767 524084
26	<p><b>Integrated Pollution Controls</b></p> <p>Name: Seal Sands Chemicals Ltd            Location: Seal Sands, MIDDLESBROUGH, Cleveland, TS2 1UB            Authority: Environment Agency, North East Region            Permit Reference: Bu4317            Dated: 7th March 2003            Process Type: IPC minor (non-substantial) variation to previous variation            Description: 4.2 A (G) Manufacture and use of Organic Chemicals within the Chemical Industry  <b>Status: Authorisation superseded by a substantial or non substantial variation</b>            Positional Accuracy: Automatically positioned to the address</p>	G5SW (W)	0	2	451767 524084
26	<p><b>Integrated Pollution Controls</b></p> <p>Name: Seal Sands Chemicals Ltd            Location: Seal Sands, MIDDLESBROUGH, Cleveland, TS2 1UB            Authority: Environment Agency, North East Region            Permit Reference: Bu0931            Dated: 29th January 2003            Process Type: IPC minor (non-substantial) variation to previous variation            Description: 4.3 A (C) Acid processes within the Chemical Industry  <b>Status: Revoked - Now IPPC</b>            Positional Accuracy: Automatically positioned to the address</p>	G5SW (W)	0	2	451767 524084
26	<p><b>Integrated Pollution Controls</b></p> <p>Name: Seal Sands Chemicals Ltd            Location: Seal Sands, MIDDLESBROUGH, Cleveland, TS2 1UB            Authority: Environment Agency, North East Region            Permit Reference: Bt3048            Dated: 19th September 2002            Process Type: IPC minor (non-substantial) variation to previous variation            Description: 4.2 A (G) Manufacture and use of Organic Chemicals within the Chemical Industry  <b>Status: Revoked - Now IPPC</b>            Positional Accuracy: Automatically positioned to the address</p>	G5SW (W)	0	2	451767 524084
26	<p><b>Integrated Pollution Controls</b></p> <p>Name: Seal Sands Chemicals Ltd            Location: Seal Sands, MIDDLESBROUGH, Cleveland, TS2 1UB            Authority: Environment Agency, North East Region            Permit Reference: Bs0892            Dated: 21st May 2002            Process Type: IPC minor (non-substantial) variation to previous variation            Description: 4.2 A (G) Manufacture and use of Organic Chemicals within the Chemical Industry  <b>Status: Authorisation superseded by a substantial or non substantial variation</b>            Positional Accuracy: Automatically positioned to the address</p>	G5SW (W)	0	2	451767 524084
26	<p><b>Integrated Pollution Controls</b></p> <p>Name: Seal Sands Chemicals Ltd            Location: Seal Sands, MIDDLESBROUGH, Cleveland, TS2 1UB            Authority: Environment Agency, North East Region            Permit Reference: Bk8915            Dated: 25th July 2001            Process Type: IPC minor (non-substantial) variation to previous variation            Description: 4.2 A (G) Manufacture and use of Organic Chemicals within the Chemical Industry  <b>Status: Authorisation superseded by a substantial or non substantial variation</b>            Positional Accuracy: Automatically positioned to the address</p>	G5SW (W)	0	2	451767 524084

Map ID	Details	Quadrant Reference (Compass Direction)	Estimated Distance From Site	Contact	NGR
26	<p><b>Integrated Pollution Controls</b></p> <p>Name: Px Ltd            Location: Teesside Gas Processing Plant, Seal Sands Road, Seal Sands, Middlesbrough, Cleveland, TS2 1UB            Authority: Environment Agency, North East Region            Permit Reference: Bk4804            Dated: 8th February 2001            Process Type: IPC minor (non-substantial) variation to previous variation            Description: 1.1 A (A) Gasification and associated processes within the Fuel &amp; Power Industry  <b>Status:</b> Authorisation superseded by a substantial or non substantial variation            Positional Accuracy: Automatically positioned to the address</p>	G5SW (W)	0	2	451767 524084
26	<p><b>Integrated Pollution Controls</b></p> <p>Name: Seal Sands Chemicals Ltd            Location: Seal Sands Road ,Seal Sands,, Middlesbrough, Cleveland, TS2 1UB            Authority: Environment Agency, North East Region            Permit Reference: Bj7646            Dated: 25th January 2001            Process Type: IPC minor (non-substantial) variation to previous variation            Description: 4.2 A (G) Manufacture and use of Organic Chemicals within the Chemical Industry  <b>Status:</b> Authorisation superseded by a substantial or non substantial variation            Positional Accuracy: Automatically positioned to the address</p>	G5SW (W)	0	2	451767 524084
26	<p><b>Integrated Pollution Controls</b></p> <p>Name: Seal Sands Chemicals Ltd            Location: Seal Sands Road, Seal Sands, Middlesbrough, Cleveland, TS2 1UB            Authority: Environment Agency, North East Region            Permit Reference: Bi6040            Dated: 27th October 2000            Process Type: IPC new application            Description: 4.2 A (C) Manufacture and use of Organic Chemicals within the Chemical Industry  <b>Status:</b> Authorisation superseded by a substantial or non substantial variation            Positional Accuracy: Automatically positioned to the address</p>	G5SW (W)	0	2	451767 524084
26	<p><b>Integrated Pollution Controls</b></p> <p>Name: Seal Sands Chemicals Ltd            Location: Seal Sands, Middlesbrough, Cleveland, TS2 1UB            Authority: Environment Agency, North East Region            Permit Reference: Bj1532            Dated: 13th September 2000            Process Type: IPC minor (non-substantial) variation to previous variation            Description: 4.2 A (G) Manufacture and use of Organic Chemicals within the Chemical Industry  <b>Status:</b> Authorisation superseded by a substantial or non substantial variation            Positional Accuracy: Automatically positioned to the address</p>	G5SW (W)	0	2	451767 524084
26	<p><b>Integrated Pollution Controls</b></p> <p>Name: Seal Sands Chemicals Ltd            Location: Seal Sands Road, Seal Sands, MIDDLESBROUGH, Cleveland, TS2 1UB            Authority: Environment Agency, North East Region            Permit Reference: Bi7500            Dated: 21st August 2000            Process Type: IPC minor (non-substantial) variation to previous variation            Description: 4.2 A (G) Manufacture and use of Organic Chemicals within the Chemical Industry  <b>Status:</b> Authorisation superseded by a substantial or non substantial variation            Positional Accuracy: Manually positioned to the address or location</p>	G5SW (W)	0	2	451767 524089
26	<p><b>Integrated Pollution Controls</b></p> <p>Name: Seal Sands Chemicals Ltd            Location: Seal Sands Road, Seal Sands, MIDDLESBROUGH, Cleveland, TS2 1UB            Authority: Environment Agency, North East Region            Permit Reference: Bi7135            Dated: 17th July 2000            Process Type: IPC minor (non-substantial) variation to previous variation            Description: 4.2 A (G) Manufacture and use of Organic Chemicals within the Chemical Industry  <b>Status:</b> Authorisation superseded by a substantial or non substantial variation            Positional Accuracy: Manually positioned to the address or location</p>	G5SW (W)	0	2	451767 524089
26	<p><b>Integrated Pollution Controls</b></p> <p>Name: Seal Sands Chemicals Ltd            Location: Seal Sands Road, Seal Sands, MIDDLESBROUGH, Cleveland, TS2 1UB            Authority: Environment Agency, North East Region            Permit Reference: BH3266            Dated: 7th March 2000            Process Type: IPC minor (non-substantial) variation to previous variation            Description: 4.3 A (C) Acid processes within the Chemical Industry  <b>Status:</b> Authorisation superseded by a substantial or non substantial variation            Positional Accuracy: Manually positioned to the address or location</p>	G5SW (W)	0	2	451767 524094

Map ID	Details	Quadrant Reference (Compass Direction)	Estimated Distance From Site	Contact	NGR
26	<p><b>Integrated Pollution Controls</b></p> <p>Name: Seal Sands Chemicals Ltd            Location: Seal Sands Road, Seal Sands, MIDDLESBROUGH, Cleveland, TS2 1UB            Authority: Environment Agency, North East Region            Permit Reference: BH9647            Dated: 7th March 2000            Process Type: IPC minor (non-substantial) variation to previous variation            Description: 4.2 A (G) Manufacture and use of Organic Chemicals within the Chemical Industry  <b>Status:</b> Authorisation superseded by a substantial or non substantial variation            Positional Accuracy: Manually positioned to the address or location</p>	G5SW (W)	0	2	451752 524099
26	<p><b>Integrated Pollution Controls</b></p> <p>Name: Seal Sands Chemicals Ltd            Location: Seal Sands Road, Seal Sands, MIDDLESBROUGH, Cleveland, TS2 1UB            Authority: Environment Agency, North East Region            Permit Reference: BH9639            Dated: 7th March 2000            Process Type: IPC minor (non-substantial) variation to previous variation            Description: 4.2 A (G) Manufacture and use of Organic Chemicals within the Chemical Industry  <b>Status:</b> Authorisation superseded by a substantial or non substantial variation            Positional Accuracy: Manually positioned to the address or location</p>	G5SW (W)	0	2	451767 524089
26	<p><b>Integrated Pollution Controls</b></p> <p>Name: Basf Plc            Location: Seal Sands, P O Box 62, MIDDLESBROUGH, Cleveland, TS2 1TX            Authority: Environment Agency, North East Region            Permit Reference: BH0933            Dated: 24th November 1999            Process Type: IPC minor (non-substantial) variation to previous variation            Description: 4.2 A (C) Manufacture and use of Organic Chemicals within the Chemical Industry  <b>Status:</b> Authorisation superseded by a substantial or non substantial variation            Positional Accuracy: Manually positioned to the address or location</p>	G5SW (W)	0	2	451762 524094
26	<p><b>Integrated Pollution Controls</b></p> <p>Name: Seal Sands Chemicals Ltd            Location: Seal Sands Road, Seal Sands, MIDDLESBROUGH, Cleveland, TS2 1UB            Authority: Environment Agency, North East Region            Permit Reference: BH2057            Dated: 8th November 1999            Process Type: IPC minor (non-substantial) variation to previous variation            Description: 4.2 A (G) Manufacture and use of Organic Chemicals within the Chemical Industry  <b>Status:</b> Authorisation superseded by a substantial or non substantial variation            Positional Accuracy: Manually positioned to the address or location</p>	G5SW (W)	0	2	451777 524099
26	<p><b>Integrated Pollution Controls</b></p> <p>Name: Seal Sands Chemicals Ltd            Location: Seal Sands Road, Seal Sands, MIDDLESBROUGH, Cleveland, TS2 1UB            Authority: Environment Agency, North East Region            Permit Reference: BH1352            Dated: 28th October 1999            Process Type: IPC minor (non-substantial) variation to previous variation            Description: 4.2 A (G) Manufacture and use of Organic Chemicals within the Chemical Industry  <b>Status:</b> Authorisation superseded by a substantial or non substantial variation            Positional Accuracy: Manually positioned to the address or location</p>	G5SW (W)	0	2	451767 524089
26	<p><b>Integrated Pollution Controls</b></p> <p>Name: Seal Sands Chemicals Ltd            Location: Seal Sands Road, Seal Sands, MIDDLESBROUGH, Cleveland, TS2 1UB            Authority: Environment Agency, North East Region            Permit Reference: BH1387            Dated: 19th October 1999            Process Type: IPC minor (non-substantial) variation to previous variation            Description: 4.2 A (G) Manufacture and use of Organic Chemicals within the Chemical Industry  <b>Status:</b> Authorisation superseded by a substantial or non substantial variation            Positional Accuracy: Manually positioned to the address or location</p>	G5SW (W)	0	2	451777 524094
26	<p><b>Integrated Pollution Controls</b></p> <p>Name: Seal Sands Chemicals Ltd            Location: Seal Sands Road, Seal Sands, MIDDLESBROUGH, Cleveland, TS2 1UB            Authority: Environment Agency, North East Region            Permit Reference: BG6847            Dated: 6th September 1999            Process Type: IPC minor (non-substantial) variation to previous variation            Description: 4.2 A (G) Manufacture and use of Organic Chemicals within the Chemical Industry  <b>Status:</b> Authorisation superseded by a substantial or non substantial variation            Positional Accuracy: Manually positioned to the address or location</p>	G5SW (W)	0	2	451767 524089

Map ID	Details	Quadrant Reference (Compass Direction)	Estimated Distance From Site	Contact	NGR
26	<p><b>Integrated Pollution Controls</b></p> <p>Name: Seal Sands Chemicals Ltd            Location: Seal Sands Road, Seal Sands, MIDDLESBROUGH, Cleveland, TS2 1UB            Authority: Environment Agency, North East Region            Permit Reference: BG5387            Dated: 6th August 1999            Process Type: IPC minor (non-substantial) variation to previous variation            Description: 4.2 A (G) Manufacture and use of Organic Chemicals within the Chemical Industry  <b>Status: Authorisation superseded by a substantial or non substantial variation</b>            Positional Accuracy: Manually positioned to the address or location</p>	G5SW (W)	0	2	451767 524089
26	<p><b>Integrated Pollution Controls</b></p> <p>Name: Fine Organics Ltd            Location: Seal Sands, MIDDLESBROUGH, Cleveland, TS2 1UB            Authority: Environment Agency, North East Region            Permit Reference: BG0415            Dated: 17th May 1999            Process Type: IPC minor (non-substantial) variation to previous variation            Description: 4.4 A (A) processes involving Halogens within the Chemical Industry  <b>Status: Revoked - Now IPPC</b>            Positional Accuracy: Manually positioned to the address or location</p>	G5SW (W)	0	2	451772 524109
26	<p><b>Integrated Pollution Controls</b></p> <p>Name: Av No 4 Ltd            Location: PO Box 76, Seal Sands, MIDDLESBROUGH, Cleveland, TS2 1YJ            Authority: Environment Agency, North East Region            Permit Reference: BC1843            Dated: 18th December 1998            Process Type: IPC minor (non-substantial) variation to previous variation            Description: 4.2 A (C) Manufacture and use of Organic Chemicals within the Chemical Industry  <b>Status: Authorisation superseded by a substantial or non substantial variation</b>            Positional Accuracy: Manually positioned to the address or location</p>	G5SW (W)	0	2	451767 524084
26	<p><b>Integrated Pollution Controls</b></p> <p>Name: Fine Organics Ltd            Location: Seal Sands, MIDDLESBROUGH, Cleveland, TS2 1UB            Authority: Environment Agency, North East Region            Permit Reference: AZ3062            Dated: 30th November 1998            Process Type: IPC minor (non-substantial) variation to previous variation            Description: 4.5 A (A) Inorganic Chemical processes within the Chemical Industry  <b>Status: Authorisation superseded by a substantial or non substantial variation</b>            Positional Accuracy: Manually positioned to the address or location</p>	G5SW (W)	0	2	451782 524099
26	<p><b>Integrated Pollution Controls</b></p> <p>Name: Fine Organics Ltd            Location: Seal Sands, MIDDLESBROUGH, Cleveland, TS2 1UB            Authority: Environment Agency, North East Region            Permit Reference: BE0457            Dated: 30th November 1998            Process Type: IPC minor (non-substantial) variation to previous variation            Description: 4.5 A (A) Inorganic Chemical processes within the Chemical Industry  <b>Status: Application has been authorised and any conditions apply to the operator</b>            Positional Accuracy: Manually positioned to the address or location</p>	G5SW (W)	0	2	451772 524099
26	<p><b>Integrated Pollution Controls</b></p> <p>Name: Seal Sands Chemicals Ltd            Location: Seal Sands Road, Seal Sands, MIDDLESBROUGH, Cleveland, TS2 1UB            Authority: Environment Agency, North East Region            Permit Reference: BC3641            Dated: 26th November 1998            Process Type: IPC minor (non-substantial) variation to previous variation            Description: 4.2 A (G) Manufacture and use of Organic Chemicals within the Chemical Industry  <b>Status: Authorisation superseded by a substantial or non substantial variation</b>            Positional Accuracy: Manually positioned to the address or location</p>	G5SW (W)	0	2	451752 524069
26	<p><b>Integrated Pollution Controls</b></p> <p>Name: Seal Sands Chemicals Ltd            Location: Seal Sands Road, Seal Sands, MIDDLESBROUGH, Cleveland, TS2 1UB            Authority: Environment Agency, North East Region            Permit Reference: BE3987            Dated: 24th November 1998            Process Type: IPC minor (non-substantial) variation to previous variation            Description: 4.2 A (C) Manufacture and use of Organic Chemicals within the Chemical Industry  <b>Status: Revoked - Now IPPC</b>            Positional Accuracy: Manually positioned to the address or location</p>	G5SW (W)	0	2	451772 524089

Map ID	Details	Quadrant Reference (Compass Direction)	Estimated Distance From Site	Contact	NGR
26	<p><b>Integrated Pollution Controls</b></p> <p>Name: Amoco (Uk) Exploration Co Ltd            Location: Amoco CATS Terminal, Seal Sands Road, Seal Sands, MIDDLESBROUGH, Cleveland, TS2 1UB            Authority: Environment Agency, North East Region            Permit Reference: BE4037            Dated: 24th November 1998            Process Type: IPC minor (non-substantial) variation to previous variation            Description: 1.1 A (A) Gasification and associated processes within the Fuel &amp; Power Industry  <b>Status: Authorisation superseded by a substantial or non substantial variation</b>            Positional Accuracy: Manually positioned to the address or location</p>	G5SW (W)	0	2	451767 524089
26	<p><b>Integrated Pollution Controls</b></p> <p>Name: Fine Organics Ltd            Location: Seal Sands, MIDDLESBROUGH, Cleveland, TS2 1UB            Authority: Environment Agency, North East Region            Permit Reference: BE6013            Dated: 24th November 1998            Process Type: IPC minor (non-substantial) variation to previous variation            Description: 4.2 A (A) Manufacture and use of Organic Chemicals within the Chemical Industry  <b>Status: Revoked - Now IPPC</b>            Positional Accuracy: Manually positioned to the address or location</p>	G5SW (W)	0	2	451772 524099
26	<p><b>Integrated Pollution Controls</b></p> <p>Name: Fine Organics Ltd            Location: Seal Sands, MIDDLESBROUGH, Cleveland, TS2 1UB            Authority: Environment Agency, North East Region            Permit Reference: BE6021            Dated: 24th November 1998            Process Type: IPC minor (non-substantial) variation to previous variation            Description: 4.2 A (D) Manufacture and use of Organic Chemicals within the Chemical Industry  <b>Status: Revoked - Now IPPC</b>            Positional Accuracy: Manually positioned to the address or location</p>	G5SW (W)	0	2	451767 524099
26	<p><b>Integrated Pollution Controls</b></p> <p>Name: Fine Organics Ltd            Location: Seal Sands, MIDDLESBROUGH, Cleveland, TS2 1UB            Authority: Environment Agency, North East Region            Permit Reference: BE6048            Dated: 24th November 1998            Process Type: IPC minor (non-substantial) variation to previous variation            Description: 4.3 A (A) Acid processes within the Chemical Industry  <b>Status: Revoked - Now IPPC</b>            Positional Accuracy: Manually positioned to the address or location</p>	G5SW (W)	0	2	451757 524099
26	<p><b>Integrated Pollution Controls</b></p> <p>Name: Fine Organics Ltd            Location: Seal Sands, MIDDLESBROUGH, Cleveland, TS2 1UB            Authority: Environment Agency, North East Region            Permit Reference: BE5998            Dated: 24th November 1998            Process Type: IPC minor (non-substantial) variation to previous variation            Description: 4.4 A (A) processes involving Halogens within the Chemical Industry  <b>Status: Authorisation superseded by a substantial or non substantial variation</b>            Positional Accuracy: Manually positioned to the address or location</p>	G5SW (W)	0	2	451752 524099
26	<p><b>Integrated Pollution Controls</b></p> <p>Name: Fine Organics Ltd            Location: Seal Sands Road, Seal Sands, MIDDLESBROUGH, Cleveland, TS2 1UB            Authority: Environment Agency, North East Region            Permit Reference: BE6030            Dated: 24th November 1998            Process Type: IPC minor (non-substantial) variation to previous variation            Description: 4.4 A (A) processes involving Halogens within the Chemical Industry  <b>Status: Revoked - Now IPPC</b>            Positional Accuracy: Manually positioned to the address or location</p>	G5SW (W)	0	2	451767 524084
26	<p><b>Integrated Pollution Controls</b></p> <p>Name: Seal Sands Chemicals Ltd            Location: Seal Sands Road, Seal Sands, MIDDLESBROUGH, Cleveland, TS2 1UB            Authority: Environment Agency, North East Region            Permit Reference: BE6145            Dated: 24th November 1998            Process Type: IPC minor (non-substantial) variation to previous variation            Description: 4.3 A (C) Acid processes within the Chemical Industry  <b>Status: Authorisation superseded by a substantial or non substantial variation</b>            Positional Accuracy: Manually positioned to the address or location</p>	G5SW (W)	0	2	451752 524089



Map ID	Details	Quadrant Reference (Compass Direction)	Estimated Distance From Site	Contact	NGR
26	<p><b>Integrated Pollution Controls</b></p> <p>Name: Seal Sands Chemicals Ltd            Location: Seal Sands Road, Seal Sands, MIDDLESBROUGH, Cleveland, TS2 1UB            Authority: Environment Agency, North East Region            Permit Reference: BE6536            Dated: 24th November 1998            Process Type: IPC minor (non-substantial) variation to previous variation            Description: 4.2 A (G) Manufacture and use of Organic Chemicals within the Chemical Industry  <b>Status:</b> Authorisation superseded by a substantial or non substantial variation            Positional Accuracy: Manually positioned to the address or location</p>	G5SW (W)	0	2	451767 524084
26	<p><b>Integrated Pollution Controls</b></p> <p>Name: Seal Sands Chemicals Ltd            Location: Seal Sands Road, Seal Sands, MIDDLESBROUGH, Cleveland, TS2 1UB            Authority: Environment Agency, North East Region            Permit Reference: BE6196            Dated: 24th November 1998            Process Type: IPC minor (non-substantial) variation to previous variation            Description: 4.2 A (G) Manufacture and use of Organic Chemicals within the Chemical Industry  <b>Status:</b> Authorisation superseded by a substantial or non substantial variation            Positional Accuracy: Manually positioned to the address or location</p>	G5SW (W)	0	2	451752 524074
26	<p><b>Integrated Pollution Controls</b></p> <p>Name: Px Ltd            Location: Seal Sands Road, Seal Sands, MIDDLESBROUGH, Cleveland, TS2 1UB            Authority: Environment Agency, North East Region            Permit Reference: BE4274            Dated: 24th November 1998            Process Type: IPC minor (non-substantial) variation to previous variation            Description: 1.1 A (A) Gasification and associated processes within the Fuel &amp; Power Industry  <b>Status:</b> Authorisation superseded by a substantial or non substantial variation            Positional Accuracy: Manually positioned to the address or location</p>	G5SW (W)	0	2	451767 524084
26	<p><b>Integrated Pollution Controls</b></p> <p>Name: Av No 4 Ltd            Location: PO Box 76, Seal Sands, MIDDLESBROUGH, Cleveland, TS2 1YJ            Authority: Environment Agency, North East Region            Permit Reference: BD7103            Dated: 24th November 1998            Process Type: IPC minor (non-substantial) variation to previous variation            Description: 4.2 A (C) Manufacture and use of Organic Chemicals within the Chemical Industry  <b>Status:</b> Authorisation superseded by a substantial or non substantial variation            Positional Accuracy: Manually positioned to the address or location</p>	G5SW (W)	0	2	451767 524084
26	<p><b>Integrated Pollution Controls</b></p> <p>Name: Seal Sands Chemicals Ltd            Location: Seal Sands Road, Seal Sands, MIDDLESBROUGH, Cleveland, TS2 1UB            Authority: Environment Agency, North East Region            Permit Reference: BC2165            Dated: 12th October 1998            Process Type: IPC minor (non-substantial) variation to previous variation            Description: 4.2 A (G) Manufacture and use of Organic Chemicals within the Chemical Industry  <b>Status:</b> Authorisation superseded by a substantial or non substantial variation            Positional Accuracy: Manually positioned to the address or location</p>	G5SW (W)	0	2	451767 524084
26	<p><b>Integrated Pollution Controls</b></p> <p>Name: Seal Sands Chemicals Ltd            Location: Seal Sands Road, Seal Sands, MIDDLESBROUGH, Cleveland, TS2 1UB            Authority: Environment Agency, North East Region            Permit Reference: BC0189            Dated: 25th September 1998            Process Type: IPC minor (non-substantial) variation to previous variation            Description: 4.2 A (G) Manufacture and use of Organic Chemicals within the Chemical Industry  <b>Status:</b> Authorisation superseded by a substantial or non substantial variation            Positional Accuracy: Manually positioned to the address or location</p>	G5SW (W)	0	2	451757 524079
26	<p><b>Integrated Pollution Controls</b></p> <p>Name: Fine Organics Ltd            Location: Seal Sands Road, Seal Sands, MIDDLESBROUGH, Cleveland, TS2 1UB            Authority: Environment Agency, North East Region            Permit Reference: BB9431            Dated: 1st September 1998            Process Type: IPC minor (non-substantial) variation to previous variation            Description: 4.4 A (A) processes involving Halogens within the Chemical Industry  <b>Status:</b> Authorisation superseded by a substantial or non substantial variation            Positional Accuracy: Manually positioned to the address or location</p>	G5SW (W)	0	2	451767 524084



Map ID	Details	Quadrant Reference (Compass Direction)	Estimated Distance From Site	Contact	NGR
26	<p><b>Integrated Pollution Controls</b></p> <p>Name: Fine Organics Ltd            Location: Seal Sands, MIDDLESBROUGH, Cleveland, TS2 1UB            Authority: Environment Agency, North East Region            Permit Reference: BB9407            Dated: 1st September 1998            Process Type: IPC minor (non-substantial) variation to previous variation            Description: 4.2 A (A) Manufacture and use of Organic Chemicals within the Chemical Industry  <b>Status:</b> <b>Authorisation superseded by a substantial or non substantial variation</b>            Positional Accuracy: Manually positioned to the address or location</p>	G5SW (W)	0	2	451782 524089
26	<p><b>Integrated Pollution Controls</b></p> <p>Name: Fine Organics Ltd            Location: Seal Sands, MIDDLESBROUGH, Cleveland, TS2 1UB            Authority: Environment Agency, North East Region            Permit Reference: BB9415            Dated: 1st September 1998            Process Type: IPC minor (non-substantial) variation to previous variation            Description: 4.2 A (D) Manufacture and use of Organic Chemicals within the Chemical Industry  <b>Status:</b> <b>Authorisation superseded by a substantial or non substantial variation</b>            Positional Accuracy: Manually positioned to the address or location</p>	G5SW (W)	0	2	451782 524094
26	<p><b>Integrated Pollution Controls</b></p> <p>Name: Fine Organics Ltd            Location: Seal Sands, MIDDLESBROUGH, Cleveland, TS2 1UB            Authority: Environment Agency, North East Region            Permit Reference: BB9385            Dated: 1st September 1998            Process Type: IPC minor (non-substantial) variation to previous variation            Description: 4.4 A (A) processes involving Halogens within the Chemical Industry  <b>Status:</b> <b>Authorisation superseded by a substantial or non substantial variation</b>            Positional Accuracy: Manually positioned to the address or location</p>	G5SW (W)	0	2	451782 524099
26	<p><b>Integrated Pollution Controls</b></p> <p>Name: Fine Organics Ltd            Location: Seal Sands, MIDDLESBROUGH, Cleveland, TS2 1UB            Authority: Environment Agency, North East Region            Permit Reference: BB9440            Dated: 1st September 1998            Process Type: IPC minor (non-substantial) variation to previous variation            Description: 4.3 A (A) Acid processes within the Chemical Industry  <b>Status:</b> <b>Authorisation superseded by a substantial or non substantial variation</b>            Positional Accuracy: Manually positioned to the address or location</p>	G5SW (W)	0	2	451777 524099
26	<p><b>Integrated Pollution Controls</b></p> <p>Name: Seal Sands Chemicals Ltd            Location: Seal Sands Road, Seal Sands, MIDDLESBROUGH, Cleveland, TS2 1UB            Authority: Environment Agency, North East Region            Permit Reference: BB9873            Dated: 27th August 1998            Process Type: IPC minor (non-substantial) variation to previous variation            Description: 4.3 A (C) Acid processes within the Chemical Industry  <b>Status:</b> <b>Authorisation superseded by a substantial or non substantial variation</b>            Positional Accuracy: Manually positioned to the address or location</p>	G5SW (W)	0	2	451757 524069
26	<p><b>Integrated Pollution Controls</b></p> <p>Name: Seal Sands Chemicals Ltd            Location: Seal Sands Road, Seal Sands, MIDDLESBROUGH, Cleveland, TS2 1UB            Authority: Environment Agency, North East Region            Permit Reference: BB5126            Dated: 1st July 1998            Process Type: IPC minor (non-substantial) variation to previous variation            Description: 4.2 A (G) Manufacture and use of Organic Chemicals within the Chemical Industry  <b>Status:</b> <b>Authorisation superseded by a substantial or non substantial variation</b>            Positional Accuracy: Manually positioned to the address or location</p>	G5SW (W)	0	2	451757 524074
26	<p><b>Integrated Pollution Controls</b></p> <p>Name: Px Ltd            Location: Seal Sands Road, Seal Sands, MIDDLESBROUGH, Cleveland, TS2 1UB            Authority: Environment Agency, North East Region            Permit Reference: BB1007            Dated: 25th June 1998            Process Type: IPC major (substantial) variation            Description: 1.1 A (A) Gasification and associated processes within the Fuel &amp; Power Industry  <b>Status:</b> <b>Authorisation superseded by a substantial or non substantial variation</b>            Positional Accuracy: Manually positioned to the address or location</p>	G5SW (W)	0	2	451767 524084

Map ID	Details	Quadrant Reference (Compass Direction)	Estimated Distance From Site	Contact	NGR
26	<p><b>Integrated Pollution Controls</b></p> <p>Name: Seal Sands Chemicals Ltd            Location: Seal Sands Road, Seal Sands, MIDDLESBROUGH, Cleveland, TS2 1UB            Authority: Environment Agency, North East Region            Permit Reference: BB3522            Dated: 1st June 1998            Process Type: IPC minor (non-substantial) variation to previous variation            Description: 4.2 A (G) Manufacture and use of Organic Chemicals within the Chemical Industry  <b>Status:</b> Authorisation superseded by a substantial or non substantial variation            Positional Accuracy: Manually positioned to the address or location</p>	G5SW (W)	0	2	451767 524084
26	<p><b>Integrated Pollution Controls</b></p> <p>Name: Amoco (Uk) Exploration Co Ltd            Location: Amoco CATS Terminal, Seal Sands Road, Seal Sands, MIDDLESBROUGH, Cleveland, TS2 1UB            Authority: Environment Agency, North East Region            Permit Reference: BA9584            Dated: 27th April 1998            Process Type: IPC minor (non-substantial) variation to previous variation            Description: 1.1 A (A) Gasification and associated processes within the Fuel &amp; Power Industry  <b>Status:</b> Authorisation superseded by a substantial or non substantial variation            Positional Accuracy: Manually positioned to the address or location</p>	G5SW (W)	0	2	451767 524084
26	<p><b>Integrated Pollution Controls</b></p> <p>Name: Seal Sands Chemicals Ltd            Location: Seal Sands Road, Seal Sands, MIDDLESBROUGH, Cleveland, TS2 1UB            Authority: Environment Agency, North East Region            Permit Reference: BB0116            Dated: 8th April 1998            Process Type: IPC minor (non-substantial) variation to previous variation            Description: 4.2 A (G) Manufacture and use of Organic Chemicals within the Chemical Industry  <b>Status:</b> Authorisation superseded by a substantial or non substantial variation            Positional Accuracy: Manually positioned to the address or location</p>	G5SW (W)	0	2	451767 524089
26	<p><b>Integrated Pollution Controls</b></p> <p>Name: Seal Sands Chemicals Ltd            Location: Seal Sands Road, Seal Sands, MIDDLESBROUGH, Cleveland, TS2 1UB            Authority: Environment Agency, North East Region            Permit Reference: BA9487            Dated: 1st April 1998            Process Type: IPC minor (non-substantial) variation to previous variation            Description: 4.2 A (C) Manufacture and use of Organic Chemicals within the Chemical Industry  <b>Status:</b> Authorisation superseded by a substantial or non substantial variation            Positional Accuracy: Manually positioned to the address or location</p>	G5SW (W)	0	2	451762 524089
26	<p><b>Integrated Pollution Controls</b></p> <p>Name: Seal Sands Chemicals Ltd            Location: Seal Sands Road, Seal Sands, MIDDLESBROUGH, Cleveland, TS2 1UB            Authority: Environment Agency, North East Region            Permit Reference: BA9860            Dated: 27th March 1998            Process Type: IPC minor (non-substantial) variation to previous variation            Description: 4.2 A (G) Manufacture and use of Organic Chemicals within the Chemical Industry  <b>Status:</b> Authorisation superseded by a substantial or non substantial variation            Positional Accuracy: Manually positioned to the address or location</p>	G5SW (W)	0	2	451792 524084
26	<p><b>Integrated Pollution Controls</b></p> <p>Name: Seal Sands Chemicals Ltd            Location: Seal Sands Road, Seal Sands, MIDDLESBROUGH, Cleveland, TS2 1UB            Authority: Environment Agency, North East Region            Permit Reference: BA6828            Dated: 18th February 1998            Process Type: IPC minor (non-substantial) variation to previous variation            Description: 4.2 A (G) Manufacture and use of Organic Chemicals within the Chemical Industry  <b>Status:</b> Authorisation superseded by a substantial or non substantial variation            Positional Accuracy: Manually positioned to the address or location</p>	G5SW (W)	0	2	451767 524089
26	<p><b>Integrated Pollution Controls</b></p> <p>Name: Seal Sands Chemicals Ltd            Location: Seal Sands, MIDDLESBROUGH, Cleveland, TS2 1UB            Authority: Environment Agency, North East Region            Permit Reference: BA3284            Dated: 19th December 1997            Process Type: IPC minor (non-substantial) variation to previous variation            Description: 4.3 A (C) Acid processes within the Chemical Industry  <b>Status:</b> Authorisation superseded by a substantial or non substantial variation            Positional Accuracy: Manually positioned to the address or location</p>	G5SW (W)	0	2	451787 524084

Map ID	Details	Quadrant Reference (Compass Direction)	Estimated Distance From Site	Contact	NGR
26	<p><b>Integrated Pollution Controls</b></p> <p>Name: Seal Sands Chemicals Ltd            Location: Seal Sands, MIDDLESBROUGH, Cleveland, TS2 1UB            Authority: Environment Agency, North East Region            Permit Reference: BA1176            Dated: 12th November 1997            Process Type: IPC minor (non-substantial) variation to previous variation            Description: 4.2 A (G) Manufacture and use of Organic Chemicals within the Chemical Industry  <b>Status:</b> Authorisation superseded by a substantial or non substantial variation            Positional Accuracy: Manually positioned to the address or location</p>	G5SW (W)	0	2	451762 524069
26	<p><b>Integrated Pollution Controls</b></p> <p>Name: Seal Sands Chemicals Ltd            Location: Seal Sands Road, Seal Sands, MIDDLESBROUGH, Cleveland, TS2 1UB            Authority: Environment Agency, North East Region            Permit Reference: BA0951            Dated: 11th November 1997            Process Type: IPC minor (non-substantial) variation to previous variation            Description: 4.2 A (G) Manufacture and use of Organic Chemicals within the Chemical Industry  <b>Status:</b> Authorisation superseded by a substantial or non substantial variation            Positional Accuracy: Manually positioned to the address or location</p>	G5SW (W)	0	2	451767 524089
26	<p><b>Integrated Pollution Controls</b></p> <p>Name: Seal Sands Chemicals Ltd            Location: Seal Sands, MIDDLESBROUGH, Cleveland, TS2 1UB            Authority: Environment Agency, North East Region            Permit Reference: AZ9630            Dated: 31st October 1997            Process Type: IPC minor (non-substantial) variation to previous variation            Description: 4.2 A (G) Manufacture and use of Organic Chemicals within the Chemical Industry  <b>Status:</b> Authorisation superseded by a substantial or non substantial variation            Positional Accuracy: Manually positioned to the address or location</p>	G5SW (W)	0	2	451767 524094
26	<p><b>Integrated Pollution Controls</b></p> <p>Name: Seal Sands Chemicals Ltd            Location: Seal Sands Road, Seal Sands, MIDDLESBROUGH, Cleveland, TS2 1UB            Authority: Environment Agency, North East Region            Permit Reference: AZ7637            Dated: 8th October 1997            Process Type: IPC minor (non-substantial) variation to previous variation            Description: 4.2 A (G) Manufacture and use of Organic Chemicals within the Chemical Industry  <b>Status:</b> Authorisation superseded by a substantial or non substantial variation            Positional Accuracy: Manually positioned to the address or location</p>	G5SW (W)	0	2	451767 524084
26	<p><b>Integrated Pollution Controls</b></p> <p>Name: Seal Sands Chemicals Ltd            Location: Seal Sands Road, Seal Sands, MIDDLESBROUGH, Cleveland, TS2 1UB            Authority: Environment Agency, North East Region            Permit Reference: AZ0802            Dated: 20th June 1997            Process Type: IPC minor (non-substantial) variation to previous variation            Description: 4.2 A (G) Manufacture and use of Organic Chemicals within the Chemical Industry  <b>Status:</b> Authorisation superseded by a substantial or non substantial variation            Positional Accuracy: Manually positioned to the address or location</p>	G5SW (W)	0	2	451767 524084
26	<p><b>Integrated Pollution Controls</b></p> <p>Name: Fine Organics Ltd            Location: Seal Sands, MIDDLESBROUGH, Cleveland, TS2 1UB            Authority: Environment Agency, North East Region            Permit Reference: AY8603            Dated: 29th May 1997            Process Type: IPC minor (non-substantial) variation to previous variation            Description: 4.2 A (A) Manufacture and use of Organic Chemicals within the Chemical Industry  <b>Status:</b> Authorisation superseded by a substantial or non substantial variation            Positional Accuracy: Manually positioned to the address or location</p>	G5SW (W)	0	2	451787 524064
26	<p><b>Integrated Pollution Controls</b></p> <p>Name: Seal Sands Chemicals Ltd            Location: Seal Sands Road, Seal Sands, MIDDLESBROUGH, Cleveland, TS2 1UB            Authority: Environment Agency, North East Region            Permit Reference: AY7232            Dated: 23rd May 1997            Process Type: IPC minor (non-substantial) variation to previous variation            Description: 4.2 A (G) Manufacture and use of Organic Chemicals within the Chemical Industry  <b>Status:</b> Authorisation superseded by a substantial or non substantial variation            Positional Accuracy: Manually positioned to the address or location</p>	G5SW (W)	0	2	451767 524089

Map ID	Details	Quadrant Reference (Compass Direction)	Estimated Distance From Site	Contact	NGR
26	<p><b>Integrated Pollution Controls</b></p> <p>Name: Seal Sands Chemicals Ltd            Location: Seal Sands Road, Seal Sands, MIDDLESBROUGH, Cleveland, TS2 1UB            Authority: Environment Agency, North East Region            Permit Reference: AY7259            Dated: 23rd May 1997            Process Type: IPC minor (non-substantial) variation to previous variation            Description: 4.2 A (G) Manufacture and use of Organic Chemicals within the Chemical Industry  <b>Status: Authorisation superseded by a substantial or non substantial variation</b>            Positional Accuracy: Manually positioned to the address or location</p>	G5SW (W)	0	2	451777 524059
26	<p><b>Integrated Pollution Controls</b></p> <p>Name: Fine Organics Ltd            Location: Seal Sands, MIDDLESBROUGH, Cleveland, TS2 1UB            Authority: Environment Agency, North East Region            Permit Reference: AY4314            Dated: 15th May 1997            Process Type: IPC minor (non-substantial) variation to previous variation            Description: 4.5 A (A) Inorganic Chemical processes within the Chemical Industry  <b>Status: Authorisation superseded by a substantial or non substantial variation</b>            Positional Accuracy: Manually positioned to the address or location</p>	G5SW (W)	0	2	451782 524084
26	<p><b>Integrated Pollution Controls</b></p> <p>Name: Seal Sands Chemicals Ltd            Location: Seal Sands Road, Seal Sands, MIDDLESBROUGH, Cleveland, TS2 1UB            Authority: Environment Agency, North East Region            Permit Reference: AV6680            Dated: 3rd April 1997            Process Type: IPC minor (non-substantial) variation to previous variation            Description: 4.2 A (C) Manufacture and use of Organic Chemicals within the Chemical Industry  <b>Status: Authorisation superseded by a substantial or non substantial variation</b>            Positional Accuracy: Manually positioned to the address or location</p>	G5SW (W)	0	2	451762 524079
26	<p><b>Integrated Pollution Controls</b></p> <p>Name: Fine Organics Ltd            Location: Seal Sands, MIDDLESBROUGH, Cleveland, TS2 1UB            Authority: Environment Agency, North East Region            Permit Reference: AY2818            Dated: 27th March 1997            Process Type: IPC minor (non-substantial) variation to previous variation            Description: 4.2 A (D) Manufacture and use of Organic Chemicals within the Chemical Industry  <b>Status: Authorisation superseded by a substantial or non substantial variation</b>            Positional Accuracy: Manually positioned to the address or location</p>	G5SW (W)	0	2	451802 524054
26	<p><b>Integrated Pollution Controls</b></p> <p>Name: Amoco (Uk) Exploration Co Ltd            Location: Amoco CATS Terminal, Seal Sands Road, Seal Sands, MIDDLESBROUGH, Cleveland, TS2 1UB            Authority: Environment Agency, North East Region            Permit Reference: AX3673            Dated: 14th March 1997            Process Type: IPC major (substantial) variation            Description: 1.1 A (A) Gasification and associated processes within the Fuel &amp; Power Industry  <b>Status: Authorisation superseded by a substantial or non substantial variation</b>            Positional Accuracy: Manually positioned to the address or location</p>	G5SW (W)	0	2	451762 524079
26	<p><b>Integrated Pollution Controls</b></p> <p>Name: Fine Organics Ltd            Location: Seal Sands, MIDDLESBROUGH, Cleveland, TS2 1UB            Authority: Environment Agency, North East Region            Permit Reference: AY1366            Dated: 7th March 1997            Process Type: IPC minor (non-substantial) variation to previous variation            Description: 4.2 A (A) Manufacture and use of Organic Chemicals within the Chemical Industry  <b>Status: Authorisation superseded by a substantial or non substantial variation</b>            Positional Accuracy: Manually positioned to the address or location</p>	G5SW (W)	0	2	451757 524109
26	<p><b>Integrated Pollution Controls</b></p> <p>Name: Fine Organics Ltd            Location: Seal Sands, MIDDLESBROUGH, Cleveland, TS2 1UB            Authority: Environment Agency, North East Region            Permit Reference: AY1170            Dated: 24th February 1997            Process Type: IPC minor (non-substantial) variation to previous variation            Description: 4.5 A (A) Inorganic Chemical processes within the Chemical Industry  <b>Status: Authorisation superseded by a substantial or non substantial variation</b>            Positional Accuracy: Manually positioned to the address or location</p>	G5SW (W)	0	2	451782 524089

Map ID	Details	Quadrant Reference (Compass Direction)	Estimated Distance From Site	Contact	NGR
26	<p><b>Integrated Pollution Controls</b></p> <p>Name: Lundbeck Pharmaceuticals Ltd            Location: Seal Sands, MIDDLESBROUGH, Cleveland, TS2 1UB            Authority: Environment Agency, North East Region            Permit Reference: AX6397            Dated: 21st February 1997            Process Type: IPC minor (non-substantial) variation to previous variation            Description: 4.2 A (A) Manufacture and use of Organic Chemicals within the Chemical Industry  <b>Status: Authorisation revoked</b>            Positional Accuracy: Manually positioned to the address or location</p>	G5SW (W)	0	2	451787 524119
26	<p><b>Integrated Pollution Controls</b></p> <p>Name: Fine Organics Ltd            Location: Seal Sands, MIDDLESBROUGH, Cleveland, TS2 1UB            Authority: Environment Agency, North East Region            Permit Reference: AX8233            Dated: 12th February 1997            Process Type: IPC minor (non-substantial) variation to previous variation            Description: 4.2 A (A) Manufacture and use of Organic Chemicals within the Chemical Industry  <b>Status: Authorisation superseded by a substantial or non substantial variation</b>            Positional Accuracy: Manually positioned to the address or location</p>	G5SW (W)	0	2	451782 524109
26	<p><b>Integrated Pollution Controls</b></p> <p>Name: Seal Sands Chemicals Ltd            Location: Seal Sands Road, Seal Sands, MIDDLESBROUGH, Cleveland, TS2 1UB            Authority: Environment Agency, North East Region            Permit Reference: AX6613            Dated: 3rd February 1997            Process Type: IPC minor (non-substantial) variation to previous variation            Description: 4.2 A (G) Manufacture and use of Organic Chemicals within the Chemical Industry  <b>Status: Authorisation superseded by a substantial or non substantial variation</b>            Positional Accuracy: Manually positioned to the address or location</p>	G5SW (W)	0	2	451792 524064
26	<p><b>Integrated Pollution Controls</b></p> <p>Name: Fine Organics Ltd            Location: Seal Sands, MIDDLESBROUGH, Cleveland, TS2 1UB            Authority: Environment Agency, North East Region            Permit Reference: AX7750            Dated: 28th January 1997            Process Type: IPC minor (non-substantial) variation to previous variation            Description: 4.2 A (D) Manufacture and use of Organic Chemicals within the Chemical Industry  <b>Status: Authorisation superseded by a substantial or non substantial variation</b>            Positional Accuracy: Manually positioned to the address or location</p>	G5SW (W)	0	2	451772 524069
26	<p><b>Integrated Pollution Controls</b></p> <p>Name: Fine Organics Ltd            Location: Seal Sands, MIDDLESBROUGH, Cleveland, TS2 1UB            Authority: Environment Agency, North East Region            Permit Reference: AX5854            Dated: 10th January 1997            Process Type: IPC minor (non-substantial) variation to previous variation            Description: 4.2 A (A) Manufacture and use of Organic Chemicals within the Chemical Industry  <b>Status: Authorisation superseded by a substantial or non substantial variation</b>            Positional Accuracy: Manually positioned to the address or location</p>	G5SW (W)	0	2	451752 524104
26	<p><b>Integrated Pollution Controls</b></p> <p>Name: Fine Organics Ltd            Location: Seal Sands, MIDDLESBROUGH, Cleveland, TS2 1UB            Authority: Environment Agency, North East Region            Permit Reference: AW0229            Dated: 30th November 1996            Process Type: IPC minor (non-substantial) variation to previous variation            Description: 4.5 A (A) Inorganic Chemical processes within the Chemical Industry  <b>Status: Authorisation superseded by a substantial or non substantial variation</b>            Positional Accuracy: Manually positioned to the address or location</p>	G5SW (W)	0	2	451782 524079
26	<p><b>Integrated Pollution Controls</b></p> <p>Name: Fine Organics Ltd            Location: Seal Sands, MIDDLESBROUGH, Cleveland, TS2 1UB            Authority: Environment Agency, North East Region            Permit Reference: AX3681            Dated: 29th November 1996            Process Type: IPC minor (non-substantial) variation to previous variation            Description: 4.4 A (A) processes involving Halogens within the Chemical Industry  <b>Status: Authorisation superseded by a substantial or non substantial variation</b>            Positional Accuracy: Manually positioned to the address or location</p>	G5SW (W)	0	2	451787 524109



Map ID	Details	Quadrant Reference (Compass Direction)	Estimated Distance From Site	Contact	NGR
26	<p><b>Integrated Pollution Controls</b></p> <p>Name: Fine Organics Ltd            Location: Seal Sands, MIDDLESBROUGH, Cleveland, TS2 1UB            Authority: Environment Agency, North East Region            Permit Reference: AW9331            Dated: 22nd November 1996            Process Type: IPC minor (non-substantial) variation to previous variation            Description: 4.2 A (A) Manufacture and use of Organic Chemicals within the Chemical Industry  <b>Status: Authorisation revoked</b>            Positional Accuracy: Manually positioned to the address or location</p>	G5SW (W)	0	2	451777 524089
26	<p><b>Integrated Pollution Controls</b></p> <p>Name: Fine Organics Ltd            Location: Seal Sands, MIDDLESBROUGH, Cleveland, TS2 1UB            Authority: Environment Agency, North East Region            Permit Reference: AW9919            Dated: 24th October 1996            Process Type: IPC minor (non-substantial) variation to previous variation            Description: 4.4 A (A) processes involving Halogens within the Chemical Industry  <b>Status: Authorisation superseded by a substantial or non substantial variation</b>            Positional Accuracy: Manually positioned to the address or location</p>	G5SW (W)	0	2	451762 524109
26	<p><b>Integrated Pollution Controls</b></p> <p>Name: Fine Organics Ltd            Location: Seal Sands, MIDDLESBROUGH, Cleveland, TS2 1UB            Authority: Environment Agency, North East Region            Permit Reference: AW9927            Dated: 24th October 1996            Process Type: IPC minor (non-substantial) variation to previous variation            Description: 4.2 A (D) Manufacture and use of Organic Chemicals within the Chemical Industry  <b>Status: Authorisation superseded by a substantial or non substantial variation</b>            Positional Accuracy: Manually positioned to the address or location</p>	G5SW (W)	0	2	451782 524049
26	<p><b>Integrated Pollution Controls</b></p> <p>Name: Seal Sands Chemicals Ltd            Location: Seal Sands Road, Seal Sands, MIDDLESBROUGH, Cleveland, TS2 1UB            Authority: Environment Agency, North East Region            Permit Reference: AW4968            Dated: 24th August 1996            Process Type: IPC minor (non-substantial) variation to previous variation            Description: 4.2 A (G) Manufacture and use of Organic Chemicals within the Chemical Industry  <b>Status: Authorisation superseded by a substantial or non substantial variation</b>            Positional Accuracy: Manually positioned to the address or location</p>	G5SW (W)	0	2	451767 524089
26	<p><b>Integrated Pollution Controls</b></p> <p>Name: Lundbeck Pharmaceuticals Ltd            Location: Seal Sands, MIDDLESBROUGH, Cleveland, TS2 1UB            Authority: Environment Agency, North East Region            Permit Reference: AV7511            Dated: 23rd August 1996            Process Type: IPC minor (non-substantial) variation to previous variation            Description: 4.2 A (A) Manufacture and use of Organic Chemicals within the Chemical Industry  <b>Status: Authorisation superseded by a substantial or non substantial variation</b>            Positional Accuracy: Manually positioned to the address or location</p>	G5SW (W)	0	2	451787 524074
26	<p><b>Integrated Pollution Controls</b></p> <p>Name: Seal Sands Chemicals Ltd            Location: Seal Sands Road, Seal Sands, MIDDLESBROUGH, Cleveland, TS2 1UB            Authority: Environment Agency, North East Region            Permit Reference: AW4208            Dated: 23rd August 1996            Process Type: IPC minor (non-substantial) variation to previous variation            Description: 4.2 A (C) Manufacture and use of Organic Chemicals within the Chemical Industry  <b>Status: Authorisation superseded by a substantial or non substantial variation</b>            Positional Accuracy: Manually positioned to the address or location</p>	G5SW (W)	0	2	451767 524059
26	<p><b>Integrated Pollution Controls</b></p> <p>Name: Seal Sands Chemicals Ltd            Location: Seal Sands Road, Seal Sands, MIDDLESBROUGH, Cleveland, TS2 1UB            Authority: Environment Agency, North East Region            Permit Reference: AW4640            Dated: 23rd August 1996            Process Type: IPC minor (non-substantial) variation to previous variation            Description: 4.2 A (G) Manufacture and use of Organic Chemicals within the Chemical Industry  <b>Status: Authorisation superseded by a substantial or non substantial variation</b>            Positional Accuracy: Manually positioned to the address or location</p>	G5SW (W)	0	2	451767 524089



Map ID	Details	Quadrant Reference (Compass Direction)	Estimated Distance From Site	Contact	NGR
26	<p><b>Integrated Pollution Controls</b></p> <p>Name: Seal Sands Chemicals Ltd            Location: Seal Sands Road, Seal Sands, MIDDLESBROUGH, Cleveland, TS2 1UB            Authority: Environment Agency, North East Region            Permit Reference: AW0156            Dated: 23rd August 1996            Process Type: IPC minor (non-substantial) variation to previous variation            Description: 4.3 A (C) Acid processes within the Chemical Industry  <b>Status: Authorisation superseded by a substantial or non substantial variation</b>            Positional Accuracy: Manually positioned to the address or location</p>	G5SW (W)	0	2	451782 524059
26	<p><b>Integrated Pollution Controls</b></p> <p>Name: Fine Organics Ltd            Location: Seal Sands, MIDDLESBROUGH, Cleveland, TS2 1UB            Authority: Environment Agency, North East Region            Permit Reference: AV9948            Dated: 5th July 1996            Process Type: IPC minor (non-substantial) variation to previous variation            Description: 4.2 A (A) Manufacture and use of Organic Chemicals within the Chemical Industry  <b>Status: Authorisation superseded by a substantial or non substantial variation</b>            Positional Accuracy: Manually positioned to the address or location</p>	G5SW (W)	0	2	451797 524074
26	<p><b>Integrated Pollution Controls</b></p> <p>Name: Fine Organics Ltd            Location: Seal Sands Road, Seal Sands, MIDDLESBROUGH, Cleveland, TS2 1UB            Authority: Environment Agency, North East Region            Permit Reference: AV9956            Dated: 5th July 1996            Process Type: IPC minor (non-substantial) variation to previous variation            Description: 4.4 A (A) processes involving Halogens within the Chemical Industry  <b>Status: Authorisation superseded by a substantial or non substantial variation</b>            Positional Accuracy: Manually positioned to the address or location</p>	G5SW (W)	0	2	451767 524084
26	<p><b>Integrated Pollution Controls</b></p> <p>Name: Fine Organics Ltd            Location: Seal Sands, MIDDLESBROUGH, Cleveland, TS2 1UB            Authority: Environment Agency, North East Region            Permit Reference: AV9964            Dated: 5th July 1996            Process Type: IPC minor (non-substantial) variation to previous variation            Description: 4.3 A (A) Acid processes within the Chemical Industry  <b>Status: Authorisation superseded by a substantial or non substantial variation</b>            Positional Accuracy: Manually positioned to the address or location</p>	G5SW (W)	0	2	451787 524079
26	<p><b>Integrated Pollution Controls</b></p> <p>Name: Fine Organics Ltd            Location: Seal Sands, MIDDLESBROUGH, Cleveland, TS2 1UB            Authority: Environment Agency, North East Region            Permit Reference: AV8313            Dated: 7th June 1996            Process Type: IPC minor (non-substantial) variation to previous variation            Description: 4.2 A (A) Manufacture and use of Organic Chemicals within the Chemical Industry  <b>Status: Authorisation superseded by a substantial or non substantial variation</b>            Positional Accuracy: Manually positioned to the address or location</p>	G5SW (W)	0	2	451802 524084
26	<p><b>Integrated Pollution Controls</b></p> <p>Name: Fine Organics Ltd            Location: Seal Sands, MIDDLESBROUGH, Cleveland, TS2 1UB            Authority: Environment Agency, North East Region            Permit Reference: AV5608            Dated: 24th May 1996            Process Type: IPC minor (non-substantial) variation to previous variation            Description: 4.2 A (D) Manufacture and use of Organic Chemicals within the Chemical Industry  <b>Status: Authorisation superseded by a substantial or non substantial variation</b>            Positional Accuracy: Manually positioned to the address or location</p>	G5SW (W)	0	2	451757 524049
26	<p><b>Integrated Pollution Controls</b></p> <p>Name: Fine Organics Ltd            Location: Seal Sands, MIDDLESBROUGH, Cleveland, TS2 1UB            Authority: Environment Agency, North East Region            Permit Reference: AV6078            Dated: 22nd May 1996            Process Type: IPC minor (non-substantial) variation to previous variation            Description: 4.2 A (A) Manufacture and use of Organic Chemicals within the Chemical Industry  <b>Status: Authorisation superseded by a substantial or non substantial variation</b>            Positional Accuracy: Manually positioned to the address or location</p>	G5SW (W)	0	2	451797 524049

Map ID	Details	Quadrant Reference (Compass Direction)	Estimated Distance From Site	Contact	NGR
26	<p><b>Integrated Pollution Controls</b></p> <p>Name: Seal Sands Chemicals Ltd            Location: Seal Sands Road, Seal Sands, MIDDLESBROUGH, Cleveland, TS2 1UB            Authority: Environment Agency, North East Region            Permit Reference: AV6698            Dated: 16th May 1996            Process Type: IPC minor (non-substantial) variation to previous variation            Description: 4.2 A (G) Manufacture and use of Organic Chemicals within the Chemical Industry  <b>Status:</b> <b>Authorisation superseded by a substantial or non substantial variation</b>            Positional Accuracy: Manually positioned to the address or location</p>	G5SW (W)	0	2	451792 524069
26	<p><b>Integrated Pollution Controls</b></p> <p>Name: Fine Organics Ltd            Location: Seal Sands, MIDDLESBROUGH, Cleveland, TS2 1UB            Authority: Environment Agency, North East Region            Permit Reference: AU2344            Dated: 14th May 1996            Process Type: IPC major (substantial) variation            Description: 4.2 A (D) Manufacture and use of Organic Chemicals within the Chemical Industry  <b>Status:</b> <b>Authorisation superseded by a substantial or non substantial variation</b>            Positional Accuracy: Manually positioned to the address or location</p>	G5SW (W)	0	2	451767 524109
26	<p><b>Integrated Pollution Controls</b></p> <p>Name: Fine Organics Ltd            Location: Seal Sands Road, Seal Sands, MIDDLESBROUGH, Cleveland, TS2 1UB            Authority: Environment Agency, North East Region            Permit Reference: AU4436            Dated: 16th February 1996            Process Type: IPC minor (non-substantial) variation to previous variation            Description: 4.4 A (A) processes involving Halogens within the Chemical Industry  <b>Status:</b> <b>Authorisation superseded by a substantial or non substantial variation</b>            Positional Accuracy: Manually positioned to the address or location</p>	G5SW (W)	0	2	451767 524084
26	<p><b>Integrated Pollution Controls</b></p> <p>Name: Seal Sands Chemicals Ltd            Location: Seal Sands Road, Seal Sands, MIDDLESBROUGH, Cleveland, TS2 1UB            Authority: Environment Agency, North East Region            Permit Reference: AU4517            Dated: 28th January 1996            Process Type: IPC minor (non-substantial) variation to previous variation            Description: 4.2 A (G) Manufacture and use of Organic Chemicals within the Chemical Industry  <b>Status:</b> <b>Authorisation superseded by a substantial or non substantial variation</b>            Positional Accuracy: Manually positioned to the address or location</p>	G5SW (W)	0	2	451752 524114
26	<p><b>Integrated Pollution Controls</b></p> <p>Name: Seal Sands Chemicals Ltd            Location: Seal Sands Road, Seal Sands, MIDDLESBROUGH, Cleveland, TS2 1UB            Authority: Environment Agency, North East Region            Permit Reference: AT2624            Dated: 18th January 1996            Process Type: IPC major (substantial) variation            Description: 4.2 A (G) Manufacture and use of Organic Chemicals within the Chemical Industry  <b>Status:</b> <b>Authorisation superseded by a substantial or non substantial variation</b>            Positional Accuracy: Manually positioned to the address or location</p>	G5SW (W)	0	2	451767 524089
26	<p><b>Integrated Pollution Controls</b></p> <p>Name: Amoco (Uk) Exploration Co Ltd            Location: Amoco CATS Terminal, Seal Sands Road, Seal Sands, MIDDLESBROUGH, Cleveland, TS2 1UB            Authority: Environment Agency, North East Region            Permit Reference: AU2948            Dated: 20th December 1995            Process Type: IPC minor (non-substantial) variation to previous variation            Description: 1.1 A (A) Gasification and associated processes within the Fuel &amp; Power Industry  <b>Status:</b> <b>Authorisation superseded by a substantial or non substantial variation</b>            Positional Accuracy: Manually positioned to the address or location</p>	G5SW (W)	0	2	451772 524084
26	<p><b>Integrated Pollution Controls</b></p> <p>Name: Lundbeck Pharmaceuticals Ltd            Location: Seal Sands, MIDDLESBROUGH, Cleveland, TS2 1UB            Authority: Environment Agency, North East Region            Permit Reference: AT3736            Dated: 14th December 1995            Process Type: IPC new application            Description: 4.2 A (A) Manufacture and use of Organic Chemicals within the Chemical Industry  <b>Status:</b> <b>Authorisation revoked</b>            Positional Accuracy: Manually positioned to the address or location</p>	G5SW (W)	0	2	451787 524094

Map ID	Details	Quadrant Reference (Compass Direction)	Estimated Distance From Site	Contact	NGR
26	<p><b>Integrated Pollution Controls</b></p> <p>Name: Amoco (Uk) Exploration Co Ltd            Location: Amoco CATS Terminal, Seal Sands Road, Seal Sands, MIDDLESBROUGH, Cleveland, TS2 1UB            Authority: Environment Agency, North East Region            Permit Reference: AS7256            Dated: 3rd October 1995            Process Type: IPC major (substantial) variation            Description: 1.1 A (A) Gasification and associated processes within the Fuel &amp; Power Industry  <b>Status:</b> Authorisation superseded by a substantial or non substantial variation            Positional Accuracy: Manually positioned to the address or location</p>	G5SW (W)	0	2	451767 524079
26	<p><b>Integrated Pollution Controls</b></p> <p>Name: Seal Sands Chemicals Ltd            Location: Seal Sands Road, Seal Sands, MIDDLESBROUGH, Cleveland, TS2 1UB            Authority: Environment Agency, North East Region            Permit Reference: AT2284            Dated: 8th September 1995            Process Type: IPC minor (non-substantial) variation to previous variation            Description: 4.3 A (C) Acid processes within the Chemical Industry  <b>Status:</b> Authorisation superseded by a substantial or non substantial variation            Positional Accuracy: Manually positioned to the address or location</p>	G5SW (W)	0	2	451792 524079
26	<p><b>Integrated Pollution Controls</b></p> <p>Name: Seal Sands Chemicals Ltd            Location: Seal Sands Road, Seal Sands, MIDDLESBROUGH, Cleveland, TS2 1UB            Authority: Environment Agency, North East Region            Permit Reference: AT2276            Dated: 8th September 1995            Process Type: IPC minor (non-substantial) variation to previous variation            Description: 4.2 A (G) Manufacture and use of Organic Chemicals within the Chemical Industry  <b>Status:</b> Authorisation superseded by a substantial or non substantial variation            Positional Accuracy: Manually positioned to the address or location</p>	G5SW (W)	0	2	451782 524114
26	<p><b>Integrated Pollution Controls</b></p> <p>Name: Seal Sands Chemicals Ltd            Location: Seal Sands Road, Seal Sands, MIDDLESBROUGH, Cleveland, TS2 1UB            Authority: Environment Agency, North East Region            Permit Reference: AS5245            Dated: 27th July 1995            Process Type: IPC minor (non-substantial) variation to previous variation            Description: 4.2 A (G) Manufacture and use of Organic Chemicals within the Chemical Industry  <b>Status:</b> Authorisation superseded by a substantial or non substantial variation            Positional Accuracy: Manually positioned to the address or location</p>	G5SW (W)	0	2	451777 524114
26	<p><b>Integrated Pollution Controls</b></p> <p>Name: Seal Sands Chemicals Ltd            Location: Seal Sands Road, Seal Sands, MIDDLESBROUGH, Cleveland, TS2 1UB            Authority: Environment Agency, North East Region            Permit Reference: AS5482            Dated: 27th July 1995            Process Type: IPC minor (non-substantial) variation to previous variation            Description: 4.3 A (C) Acid processes within the Chemical Industry  <b>Status:</b> Authorisation superseded by a substantial or non substantial variation            Positional Accuracy: Manually positioned to the address or location</p>	G5SW (W)	0	2	451787 524114
26	<p><b>Integrated Pollution Controls</b></p> <p>Name: Seal Sands Chemicals Ltd            Location: Seal Sands Road, Seal Sands, MIDDLESBROUGH, Cleveland, TS2 1UB            Authority: Environment Agency, North East Region            Permit Reference: AS5229            Dated: 27th July 1995            Process Type: IPC minor (non-substantial) variation to previous variation            Description: 4.2 A (D) Manufacture and use of Organic Chemicals within the Chemical Industry  <b>Status:</b> Authorisation revoked            Positional Accuracy: Manually positioned to the address or location</p>	G5SW (W)	0	2	451777 524119
26	<p><b>Integrated Pollution Controls</b></p> <p>Name: Seal Sands Chemicals Ltd            Location: Seal Sands Road, Seal Sands, MIDDLESBROUGH, Cleveland, TS2 1UB            Authority: Environment Agency, North East Region            Permit Reference: AR6444            Dated: 23rd May 1995            Process Type: IPC minor (non-substantial) variation to previous variation            Description: 4.2 A (G) Manufacture and use of Organic Chemicals within the Chemical Industry  <b>Status:</b> Authorisation superseded by a substantial or non substantial variation            Positional Accuracy: Manually positioned to the address or location</p>	G5SW (W)	0	2	451792 524089

Map ID	Details	Quadrant Reference (Compass Direction)	Estimated Distance From Site	Contact	NGR
26	<p><b>Integrated Pollution Controls</b></p> <p>Name: Fine Organics Ltd            Location: Seal Sands Road, Seal Sands, MIDDLESBROUGH, Cleveland, TS2 1UB            Authority: Environment Agency, North East Region            Permit Reference: AQ9383            Dated: 16th May 1995            Process Type: IPC minor (non-substantial) variation to previous variation            Description: 4.4 A (A) processes involving Halogens within the Chemical Industry  <b>Status:</b> <b>Authorisation superseded by a substantial or non substantial variation</b>            Positional Accuracy: Manually positioned to the address or location</p>	G5SW (W)	0	2	451767 524084
26	<p><b>Integrated Pollution Controls</b></p> <p>Name: Seal Sands Chemicals Ltd            Location: Seal Sands Road, Seal Sands, MIDDLESBROUGH, Cleveland, TS2 1UB            Authority: Environment Agency, North East Region            Permit Reference: AP6290            Dated: 10th April 1995            Process Type: IPC new application            Description: 4.2 A (G) Manufacture and use of Organic Chemicals within the Chemical Industry  <b>Status:</b> <b>Authorisation superseded by a substantial or non substantial variation</b>            Positional Accuracy: Manually positioned to the address or location</p>	G5SW (W)	0	2	451787 524059
26	<p><b>Integrated Pollution Controls</b></p> <p>Name: Fine Organics Ltd            Location: Seal Sands, MIDDLESBROUGH, Cleveland, TS2 1UB            Authority: Environment Agency, North East Region            Permit Reference: AQ9391            Dated: 23rd March 1995            Process Type: IPC minor (non-substantial) variation to previous variation            Description: 4.2 A (A) Manufacture and use of Organic Chemicals within the Chemical Industry  <b>Status:</b> <b>Application deemed withdrawn</b>            Positional Accuracy: Manually positioned to the address or location</p>	G5SW (W)	0	2	451802 524099
26	<p><b>Integrated Pollution Controls</b></p> <p>Name: Seal Sands Chemicals Ltd            Location: Seal Sands Road, Seal Sands, MIDDLESBROUGH, Cleveland, TS2 1UB            Authority: Environment Agency, North East Region            Permit Reference: AQ0068            Dated: 16th February 1995            Process Type: IPC minor (non-substantial) variation to previous variation            Description: 4.2 A (C) Manufacture and use of Organic Chemicals within the Chemical Industry  <b>Status:</b> <b>Authorisation superseded by a substantial or non substantial variation</b>            Positional Accuracy: Manually positioned to the address or location</p>	G5SW (W)	0	2	451792 524104
26	<p><b>Integrated Pollution Controls</b></p> <p>Name: Lundbeck Pharmaceuticals Ltd            Location: Seal Sands, MIDDLESBROUGH, Cleveland, TS2 1UB            Authority: Environment Agency, North East Region            Permit Reference: AP7334            Dated: 20th January 1995            Process Type: IPC minor (non-substantial) variation to previous variation            Description: 4.2 A (A) Manufacture and use of Organic Chemicals within the Chemical Industry  <b>Status:</b> <b>Authorisation superseded by a substantial or non substantial variation</b>            Positional Accuracy: Manually positioned to the address or location</p>	G5SW (W)	0	2	451782 524094
26	<p><b>Integrated Pollution Controls</b></p> <p>Name: Fine Organics Ltd            Location: Seal Sands, MIDDLESBROUGH, Cleveland, TS2 1UB            Authority: Environment Agency, North East Region            Permit Reference: AP4939            Dated: 3rd January 1995            Process Type: IPC minor (non-substantial) variation to previous variation            Description: 4.4 A (A) processes involving Halogens within the Chemical Industry  <b>Status:</b> <b>Authorisation superseded by a substantial or non substantial variation</b>            Positional Accuracy: Manually positioned to the address or location</p>	G5SW (W)	0	2	451802 524074
26	<p><b>Integrated Pollution Controls</b></p> <p>Name: Seal Sands Chemicals Ltd            Location: Seal Sands, MIDDLESBROUGH, Cleveland, TS2 1UB            Authority: Environment Agency, North East Region            Permit Reference: AO8866            Dated: 23rd November 1994            Process Type: IPC minor (non-substantial) variation to previous variation            Description: 4.3 A (C) Acid processes within the Chemical Industry  <b>Status:</b> <b>Authorisation superseded by a substantial or non substantial variation</b>            Positional Accuracy: Manually positioned to the address or location</p>	G5SW (W)	0	2	451767 524089

Map ID	Details	Quadrant Reference (Compass Direction)	Estimated Distance From Site	Contact	NGR
26	<p><b>Integrated Pollution Controls</b></p> <p>Name: Seal Sands Chemicals Ltd            Location: Seal Sands, MIDDLESBROUGH, Cleveland, TS2 1UB            Authority: Environment Agency, North East Region            Permit Reference: AO3619            Dated: 7th September 1994            Process Type: IPC minor (non-substantial) variation to previous variation            Description: 4.3 A (C) Acid processes within the Chemical Industry  <b>Status: Authorisation superseded by a substantial or non substantial variation</b>            Positional Accuracy: Manually positioned to the address or location</p>	G5SW (W)	0	2	451767 524089
26	<p><b>Integrated Pollution Controls</b></p> <p>Name: Fine Organics Ltd            Location: Seal Sands Road, Seal Sands, MIDDLESBROUGH, Cleveland, TS2 1UB            Authority: Environment Agency, North East Region            Permit Reference: AO2876            Dated: 31st August 1994            Process Type: IPC minor (non-substantial) variation to previous variation            Description: 4.4 A (A) processes involving Halogens within the Chemical Industry  <b>Status: Authorisation superseded by a substantial or non substantial variation</b>            Positional Accuracy: Manually positioned to the address or location</p>	G5SW (W)	0	2	451767 524084
26	<p><b>Integrated Pollution Controls</b></p> <p>Name: Fine Organics Ltd            Location: Seal Sands, MIDDLESBROUGH, Cleveland, TS2 1UB            Authority: Environment Agency, North East Region            Permit Reference: AL9688            Dated: 26th August 1994            Process Type: IPC application for process that was regulated by HMIP for air releases under previous legislation            Description: 4.3 A (A) Acid processes within the Chemical Industry  <b>Status: Authorisation superseded by a substantial or non substantial variation</b>            Positional Accuracy: Manually positioned to the address or location</p>	G5SW (W)	0	2	451802 524079
26	<p><b>Integrated Pollution Controls</b></p> <p>Name: Fine Organics Ltd            Location: Seal Sands, MIDDLESBROUGH, Cleveland, TS2 1UB            Authority: Environment Agency, North East Region            Permit Reference: AO2698            Dated: 25th August 1994            Process Type: IPC minor (non-substantial) variation to previous variation            Description: 4.2 A (D) Manufacture and use of Organic Chemicals within the Chemical Industry  <b>Status: Authorisation superseded by a substantial or non substantial variation</b>            Positional Accuracy: Manually positioned to the address or location</p>	G5SW (W)	0	2	451772 524049
26	<p><b>Integrated Pollution Controls</b></p> <p>Name: Fine Organics Ltd            Location: Seal Sands, MIDDLESBROUGH, Cleveland, TS2 1UB            Authority: Environment Agency, North East Region            Permit Reference: AL9670            Dated: 12th August 1994            Process Type: IPC application for process that was regulated by HMIP for air releases under previous legislation            Description: 4.4 A (A) processes involving Halogens within the Chemical Industry  <b>Status: Authorisation superseded by a substantial or non substantial variation</b>            Positional Accuracy: Manually positioned to the address or location</p>	G5SW (W)	0	2	451787 524104
26	<p><b>Integrated Pollution Controls</b></p> <p>Name: Fine Organics Ltd            Location: Seal Sands, MIDDLESBROUGH, Cleveland, TS2 1UB            Authority: Environment Agency, North East Region            Permit Reference: AN7171            Dated: 27th July 1994            Process Type: IPC minor (non-substantial) variation to previous variation            Description: 4.2 A (A) Manufacture and use of Organic Chemicals within the Chemical Industry  <b>Status: Authorisation superseded by a substantial or non substantial variation</b>            Positional Accuracy: Manually positioned to the address or location</p>	G5SW (W)	0	2	451792 524049
26	<p><b>Integrated Pollution Controls</b></p> <p>Name: Fine Organics Ltd            Location: Seal Sands Road, Seal Sands, MIDDLESBROUGH, Cleveland, TS2 1UB            Authority: Environment Agency, North East Region            Permit Reference: AN6892            Dated: 21st July 1994            Process Type: IPC minor (non-substantial) variation to previous variation            Description: 4.4 A (A) processes involving Halogens within the Chemical Industry  <b>Status: Authorisation superseded by a substantial or non substantial variation</b>            Positional Accuracy: Manually positioned to the address or location</p>	G5SW (W)	0	2	451767 524084



Map ID	Details	Quadrant Reference (Compass Direction)	Estimated Distance From Site	Contact	NGR
26	<p><b>Integrated Pollution Controls</b></p> <p>Name: Fine Organics Ltd            Location: Seal Sands, MIDDLESBROUGH, Cleveland, TS2 1UH            Authority: Environment Agency, North East Region            Permit Reference: AN5012            Dated: 30th June 1994            Process Type: IPC minor (non-substantial) variation to previous variation            Description: 4.2 A (A) Manufacture and use of Organic Chemicals within the Chemical Industry  <b>Status: Authorisation superseded by a substantial or non substantial variation</b>            Positional Accuracy: Manually positioned to the address or location</p>	G5SW (W)	0	2	451767 524084
26	<p><b>Integrated Pollution Controls</b></p> <p>Name: Fine Organics Ltd            Location: Seal Sands, MIDDLESBROUGH, Cleveland, TS2 1UB            Authority: Environment Agency, North East Region            Permit Reference: AN5039            Dated: 30th June 1994            Process Type: IPC minor (non-substantial) variation to previous variation            Description: 4.2 A (D) Manufacture and use of Organic Chemicals within the Chemical Industry  <b>Status: Authorisation superseded by a substantial or non substantial variation</b>            Positional Accuracy: Manually positioned to the address or location</p>	G5SW (W)	0	2	451767 524084
26	<p><b>Integrated Pollution Controls</b></p> <p>Name: Seal Sands Chemicals Ltd            Location: Seal Sands, MIDDLESBROUGH, Cleveland, TS2 1UB            Authority: Environment Agency, North East Region            Permit Reference: AL6956            Dated: 16th June 1994            Process Type: IPC application for process that was regulated by HMIP for air releases under previous legislation            Description: 4.3 A (C) Acid processes within the Chemical Industry  <b>Status: Authorisation superseded by a substantial or non substantial variation</b>            Positional Accuracy: Manually positioned to the address or location</p>	G5SW (W)	0	2	451767 524089
26	<p><b>Integrated Pollution Controls</b></p> <p>Name: Fine Organics Ltd            Location: Seal Sands, MIDDLESBROUGH, Cleveland, TS2 1UB            Authority: Environment Agency, North East Region            Permit Reference: AK6560            Dated: 30th March 1994            Process Type: IPC application for process that was regulated by HMIP for air releases under previous legislation            Description: 4.2 A (A) Manufacture and use of Organic Chemicals within the Chemical Industry  <b>Status: Authorisation superseded by a substantial or non substantial variation</b>            Positional Accuracy: Manually positioned to the address or location</p>	G5SW (W)	0	2	451787 524049
26	<p><b>Integrated Pollution Controls</b></p> <p>Name: Fine Organics Ltd            Location: Seal Sands, MIDDLESBROUGH, Cleveland, TS2 1UB            Authority: Environment Agency, North East Region            Permit Reference: AK9127            Dated: 30th March 1994            Process Type: IPC application for process that was regulated by HMIP for air releases under previous legislation            Description: 4.2 A (D) Manufacture and use of Organic Chemicals within the Chemical Industry  <b>Status: Authorisation superseded by a substantial or non substantial variation</b>            Positional Accuracy: Manually positioned to the address or location</p>	G5SW (W)	0	2	451802 524089
26	<p><b>Integrated Pollution Controls</b></p> <p>Name: Seal Sands Chemicals Ltd            Location: Seal Sands Road, Seal Sands, MIDDLESBROUGH, Cleveland, TS2 1UB            Authority: Environment Agency, North East Region            Permit Reference: AL5291            Dated: 10th March 1994            Process Type: IPC new application            Description: 4.2 A (D) Manufacture and use of Organic Chemicals within the Chemical Industry  <b>Status: Authorisation superseded by a substantial or non substantial variation</b>            Positional Accuracy: Manually positioned to the address or location</p>	G5SW (W)	0	2	451792 524099



Map ID	Details	Quadrant Reference (Compass Direction)	Estimated Distance From Site	Contact	NGR
26	<p><b>Integrated Pollution Controls</b></p> <p>Name: Seal Sands Chemicals Ltd            Location: Seal Sands Road, Seal Sands, MIDDLESBROUGH, Cleveland, TS2 1UB            Authority: Environment Agency, North East Region            Permit Reference: AK9003            Dated: 3rd March 1994            Process Type: IPC application for process that was regulated by HMIP for air releases under previous legislation            Description: 4.2 A (C) Manufacture and use of Organic Chemicals within the Chemical Industry  <b>Status:</b> <b>Authorisation superseded by a substantial or non substantial variation</b>            Positional Accuracy: Manually positioned to the address or location</p>	G5SW (W)	0	2	451762 524084
26	<p><b>Integrated Pollution Controls</b></p> <p>Name: Seal Sands Chemicals Ltd            Location: Seal Sands Road, Seal Sands, MIDDLESBROUGH, Cleveland, TS2 1UB            Authority: Environment Agency, North East Region            Permit Reference: AK9011            Dated: 3rd March 1994            Process Type: IPC application for process that was regulated by HMIP for air releases under previous legislation            Description: 4.2 A (A) Manufacture and use of Organic Chemicals within the Chemical Industry  <b>Status:</b> <b>Authorisation revoked</b>            Positional Accuracy: Manually positioned to the address or location</p>	G5SW (W)	0	2	451767 524114
26	<p><b>Integrated Pollution Controls</b></p> <p>Name: Seal Sands Chemicals Ltd            Location: Seal Sands Road, Seal Sands, MIDDLESBROUGH, Cleveland, TS2 1UB            Authority: Environment Agency, North East Region            Permit Reference: AK9020            Dated: 1st March 1994            Process Type: IPC new application            Description: 4.2 A (C) Manufacture and use of Organic Chemicals within the Chemical Industry  <b>Status:</b> <b>Authorisation superseded by a substantial or non substantial variation</b>            Positional Accuracy: Manually positioned to the address or location</p>	G5SW (W)	0	2	451792 524094
26	<p><b>Integrated Pollution Controls</b></p> <p>Name: Fine Organics Ltd            Location: Seal Sands Road, Seal Sands, MIDDLESBROUGH, Cleveland, TS2 1UB            Authority: Environment Agency, North East Region            Permit Reference: AL4651            Dated: 18th January 1994            Process Type: IPC minor (non-substantial) variation to previous variation            Description: 4.4 A (A) processes involving Halogens within the Chemical Industry  <b>Status:</b> <b>Authorisation superseded by a substantial or non substantial variation</b>            Positional Accuracy: Manually positioned to the address or location</p>	G5SW (W)	0	2	451767 524084
26	<p><b>Integrated Pollution Controls</b></p> <p>Name: Lundbeck Pharmaceuticals Ltd            Location: Seal Sands, MIDDLESBROUGH, Cleveland, TS2 1UB            Authority: Environment Agency, North East Region            Permit Reference: AK0197            Dated: 22nd September 1993            Process Type: IPC minor (non-substantial) variation to previous variation            Description: 4.2 A (D) Manufacture and use of Organic Chemicals within the Chemical Industry  <b>Status:</b> <b>Authorisation revoked</b>            Positional Accuracy: Manually positioned to the address or location</p>	G5SW (W)	0	2	451762 524104
26	<p><b>Integrated Pollution Controls</b></p> <p>Name: Lundbeck Pharmaceuticals Ltd            Location: Seal Sands, MIDDLESBROUGH, Cleveland, TS2 1UB            Authority: Environment Agency, North East Region            Permit Reference: A19770            Dated: 2nd September 1993            Process Type: IPC new application            Description: 4.2 A (D) Manufacture and use of Organic Chemicals within the Chemical Industry  <b>Status:</b> <b>Authorisation superseded by a substantial or non substantial variation</b>            Positional Accuracy: Manually positioned to the address or location</p>	G5SW (W)	0	2	451787 524089
26	<p><b>Integrated Pollution Controls</b></p> <p>Name: Fine Organics Ltd            Location: Seal Sands Road, Seal Sands, MIDDLESBROUGH, Cleveland, TS2 1UB            Authority: Environment Agency, North East Region            Permit Reference: A19257            Dated: 1st September 1993            Process Type: IPC new application            Description: 4.4 A (A) processes involving Halogens within the Chemical Industry  <b>Status:</b> <b>Authorisation superseded by a substantial or non substantial variation</b>            Positional Accuracy: Manually positioned to the address or location</p>	G5SW (W)	0	2	451767 524084

Map ID	Details	Quadrant Reference (Compass Direction)	Estimated Distance From Site	Contact	NGR
26	<p><b>Integrated Pollution Controls</b></p> <p>Name: Amoco (Uk) Exploration Co Ltd            Location: Amoco CATS Terminal, Seal Sands Road, Seal Sands, MIDDLESBROUGH, Cleveland, TS2 1UB            Authority: Environment Agency, North East Region            Permit Reference: AJ1503            Dated: 1st August 1993            Process Type: IPC minor (non-substantial) variation to previous variation            Description: 1.1 A (A) Gasification and associated processes within the Fuel &amp; Power Industry  <b>Status:</b> <b>Authorisation superseded by a substantial or non substantial variation</b>            Positional Accuracy: Manually positioned to the address or location</p>	G5SW (W)	0	2	451767 524084
26	<p><b>Integrated Pollution Controls</b></p> <p>Name: Fine Organics Ltd            Location: Seal Sands, MIDDLESBROUGH, Cleveland, TS2 1UB            Authority: Environment Agency, North East Region            Permit Reference: AG8578            Dated: 26th July 1993            Process Type: IPC application for process that was regulated by HMIP for air releases under previous legislation            Description: 4.5 A (A) Inorganic Chemical processes within the Chemical Industry  <b>Status:</b> <b>Authorisation superseded by a substantial or non substantial variation</b>            Positional Accuracy: Manually positioned to the address or location</p>	G5SW (W)	0	2	451782 524074
26	<p><b>Integrated Pollution Controls</b></p> <p>Name: Seal Sands Chemicals Ltd            Location: Seal Sands Road, Seal Sands, MIDDLESBROUGH, Cleveland, TS2 1UB            Authority: Environment Agency, North East Region            Permit Reference: AH6465            Dated: 28th June 1993            Process Type: IPC new application            Description: 4.2 A (G) Manufacture and use of Organic Chemicals within the Chemical Industry  <b>Status:</b> <b>Authorisation superseded by a substantial or non substantial variation</b>            Positional Accuracy: Manually positioned to the address or location</p>	G5SW (W)	0	2	451767 524089
26	<p><b>Integrated Pollution Controls</b></p> <p>Name: Fine Organics Ltd            Location: Seal Sands, MIDDLESBROUGH, Cleveland, TS2 1UB            Authority: Environment Agency, North East Region            Permit Reference: AI3585            Dated: 20th May 1993            Process Type: IPC new application            Description: 4.2 A (D) Manufacture and use of Organic Chemicals within the Chemical Industry  <b>Status:</b> <b>Authorisation revoked</b>            Positional Accuracy: Manually positioned to the address or location</p>	G5SW (W)	0	2	451802 524064
26	<p><b>Integrated Pollution Controls</b></p> <p>Name: Fine Organics Ltd            Location: Seal Sands, MIDDLESBROUGH, Cleveland, TS2 1UB            Authority: Environment Agency, North East Region            Permit Reference: AH4403            Dated: 16th March 1993            Process Type: IPC new application            Description: 4.2 A (D) Manufacture and use of Organic Chemicals within the Chemical Industry  <b>Status:</b> <b>Authorisation revoked</b>            Positional Accuracy: Manually positioned to the address or location</p>	G5SW (W)	0	2	451802 524059
26	<p><b>Integrated Pollution Controls</b></p> <p>Name: Promat Engineering Ltd            Location: Seal Sands, MIDDLESBROUGH, Cleveland, TS2 1UB            Authority: Environment Agency, North East Region            Permit Reference: AH8026            Dated: 4th February 1993            Process Type: Application since found to be exempt from IPC            Description: 4.2 A (C) Manufacture and use of Organic Chemicals within the Chemical Industry  <b>Status:</b> <b>Application since found to be exempt from IPC</b>            Positional Accuracy: Manually positioned to the address or location</p>	G5SW (W)	0	2	451777 524104
26	<p><b>Integrated Pollution Controls</b></p> <p>Name: Hexcel Chemical Products Ltd            Location: Seal Sands Road, Seal Sands, MIDDLESBROUGH, Cleveland, TS2 1UB            Authority: Environment Agency, North East Region            Permit Reference: AF1802            Dated: 5th October 1992            Process Type: IPC new application            Description: 4.2 A (A) Manufacture and use of Organic Chemicals within the Chemical Industry  <b>Status:</b> <b>Authorisation certificate surrendered by operator</b>            Positional Accuracy: Manually positioned to the address or location</p>	G5SW (W)	0	2	451767 524084

Map ID	Details	Quadrant Reference (Compass Direction)	Estimated Distance From Site	Contact	NGR
26	<p><b>Integrated Pollution Controls</b></p> <p>Name: Fine Organics Ltd            Location: Seal Sands, MIDDLESBROUGH, Cleveland, TS2 1UB            Authority: Environment Agency, North East Region            Permit Reference: AF0083            Dated: 1st July 1992            Process Type: IPC new application            Description: 4.2 A (C) Manufacture and use of Organic Chemicals within the Chemical Industry  <b>Status: Authorisation revoked</b>            Positional Accuracy: Manually positioned to the address or location</p>	G5SW (W)	0	2	451777 524049
26	<p><b>Integrated Pollution Controls</b></p> <p>Name: Prom Ltd            Location: Seal Sands, MIDDLESBROUGH, Cleveland, TS2 1UB            Authority: Environment Agency, North East Region            Permit Reference: AB7108            Dated: 6th March 1992            Process Type: IPC new application            Description: 4.2 A (D) Manufacture and use of Organic Chemicals within the Chemical Industry  <b>Status: Authorisation revoked</b>            Positional Accuracy: Manually positioned to the address or location</p>	G5SW (W)	0	2	451772 524104
26	<p><b>Integrated Pollution Controls</b></p> <p>Name: Amoco (Uk) Exploration Co Ltd            Location: Amoco CATS Terminal, Seal Sands Road, Seal Sands, MIDDLESBROUGH, Cleveland, TS2 1UB            Authority: Environment Agency, North East Region            Permit Reference: AB4524            Dated: 28th February 1992            Process Type: IPC new application            Description: 1.1 A (A) Gasification and associated processes within the Fuel &amp; Power Industry  <b>Status: Authorisation superseded by a substantial or non substantial variation</b>            Positional Accuracy: Manually positioned to the address or location</p>	G5SW (W)	0	2	451772 524079
26	<p><b>Integrated Pollution Controls</b></p> <p>Name: Fine Organics Ltd            Location: Seal Sands, MIDDLESBROUGH, Cleveland, TS2 1UB            Authority: Environment Agency, North East Region            Permit Reference: AC1997            Dated: 28th February 1992            Process Type: IPC new application            Description: 4.2 A (D) Manufacture and use of Organic Chemicals within the Chemical Industry  <b>Status: Authorisation revoked</b>            Positional Accuracy: Manually positioned to the address or location</p>	G5SW (W)	0	2	451757 524104
26	<p><b>Integrated Pollution Controls</b></p> <p>Name: Fine Organics Ltd            Location: Seal Sands, MIDDLESBROUGH, Cleveland, TS2 1UB            Authority: Environment Agency, North East Region            Permit Reference: AB7914            Dated: 28th February 1992            Process Type: IPC new application            Description: 4.2 A (C) Manufacture and use of Organic Chemicals within the Chemical Industry  <b>Status: Authorisation revoked</b>            Positional Accuracy: Manually positioned to the address or location</p>	G5SW (W)	0	2	451777 524109
26	<p><b>Integrated Pollution Controls</b></p> <p>Name: Fine Organics Ltd            Location: Seal Sands, MIDDLESBROUGH, Cleveland, TS2 1UB            Authority: Environment Agency, North East Region            Permit Reference: AA5533            Dated: 21st November 1991            Process Type: IPC new application            Description: 4.5 A (B) Inorganic Chemical processes within the Chemical Industry  <b>Status: Authorisation revoked</b>            Positional Accuracy: Manually positioned to the address or location</p>	G5SW (W)	0	2	451787 524069
27	<p><b>Integrated Pollution Controls</b></p> <p>Name: Npower Cogen Ltd            Location: North South Access Road, Seal Sands, MIDDLESBROUGH, Cleveland, TS2 1FB            Authority: Environment Agency, North East Region            Permit Reference: Bz8816            Dated: 2nd December 2005            Process Type: IPC minor (non-substantial) variation to previous variation            Description: 1.3 A (B) Combustion processes within the Fuel &amp; Power Industry  <b>Status: Revoked - Now IPPC</b>            Positional Accuracy: Automatically positioned to the address</p>	G10SW (NW)	0	2	452694 524742

Map ID	Details	Quadrant Reference (Compass Direction)	Estimated Distance From Site	Contact	NGR
27	<p><b>Integrated Pollution Controls</b></p> <p>Name: Npower Cogen Ltd            Location: NPOWERLTD, North South Access Road, Seal Sands, MIDDLESBROUGH, Cleveland, TS2 1FB            Authority: Environment Agency, North East Region            Permit Reference: Bz1331            Dated: 20th May 2005            Process Type: IPC minor (non-substantial) variation to previous variation            Description: 1.3 A (B) Combustion processes within the Fuel &amp; Power Industry  <b>Status: Authorisation superseded by a substantial or non substantial variation</b>            Positional Accuracy: Automatically positioned to the address</p>	G10SW (NW)	0	2	452694 524742
28	<p><b>Integrated Pollution Controls</b></p> <p>Name: Conocophillips Petroleum Co Uk Ltd            Location: Cats Terminal, Seal Sands, Middlesbrough, Cleveland, TS2 1UB            Authority: Environment Agency, North East Region            Permit Reference: By3860            Dated: 5th November 2004            Process Type: IPC minor (non-substantial) variation to previous variation            Description: 1.4 A (A) Petroleum processes within the Fuel &amp; Power Industry  <b>Status: Authorisation superseded by a substantial or non substantial variation</b>            Positional Accuracy: Automatically positioned to the address</p>	G5NE (W)	0	2	452135 524321
28	<p><b>Integrated Pollution Controls</b></p> <p>Name: Amoco (Uk) Exploration Co Ltd            Location: Amoco Cats Terminal, Seal Sands, Middlesbrough, Cleveland, TS2 1UB            Authority: Environment Agency, North East Region            Permit Reference: Bu2233            Dated: 26th March 2003            Process Type: IPC minor (non-substantial) variation to previous variation            Description: 1.1 A (A) Gasification and associated processes within the Fuel &amp; Power Industry  <b>Status: Revoked - Now IPPC</b>            Positional Accuracy: Automatically positioned to the address</p>	G5NE (W)	0	2	452135 524321
29	<p><b>Integrated Pollution Controls</b></p> <p>Name: Npower Cogen Ltd            Location: Seal Sands Office, North/South Access Road, Seal Sands, Middlesbrough, Ts2 1fb            Authority: Environment Agency, North East Region            Permit Reference: By3932            Dated: 5th November 2004            Process Type: IPC minor (non-substantial) variation to previous variation            Description: 1.3 A (B) Combustion processes within the Fuel &amp; Power Industry  <b>Status: Authorisation superseded by a substantial or non substantial variation</b>            Positional Accuracy: Manually positioned to the road within the address or location</p>	G5SE (W)	0	2	452226 524109
29	<p><b>Integrated Pollution Controls</b></p> <p>Name: Petroplus Refining Teesside Ltd            Location: North Tees Works, Seaton Road, Port Clarence, MIDDLESBROUGH, Cleveland, TS2 1TT            Authority: Environment Agency, North East Region            Permit Reference: AJ4804            Dated: 29th July 1993            Process Type: IPC minor (non-substantial) variation to previous variation            Description: 1.3 A (A) Combustion processes within the Fuel &amp; Power Industry  <b>Status: Authorisation revoked</b>            Positional Accuracy: Manually positioned to the road within the address or location</p>	G5SE (W)	0	2	452206 524104
30	<p><b>Integrated Pollution Controls</b></p> <p>Name: Dow Chemical Co Ltd            Location: Seal Sands, MIDDLESBROUGH, Cleveland, TS2 1UD            Authority: Environment Agency, North East Region            Permit Reference: Bu9475            Dated: 21st May 2003            Process Type: IPC minor (non-substantial) variation to previous variation            Description: 4.2 A (D) Manufacture and use of Organic Chemicals within the Chemical Industry  <b>Status: Revoked - Now IPPC</b>            Positional Accuracy: Automatically positioned to the address</p>	G7NW (NE)	0	2	453389 524461
30	<p><b>Integrated Pollution Controls</b></p> <p>Name: Dow Chemical Co Ltd            Location: Seal Sands, MIDDLESBROUGH, Cleveland, TS2 1UD            Authority: Environment Agency, North East Region            Permit Reference: Bt0901            Dated: 20th January 2003            Process Type: IPC minor (non-substantial) variation to previous variation            Description: 4.2 A (D) Manufacture and use of Organic Chemicals within the Chemical Industry  <b>Status: Authorisation superseded by a substantial or non substantial variation</b>            Positional Accuracy: Automatically positioned to the address</p>	G7NW (NE)	0	2	453389 524461

Map ID	Details	Quadrant Reference (Compass Direction)	Estimated Distance From Site	Contact	NGR
31	<p><b>Integrated Pollution Controls</b></p> <p>Name: Npower Cogen Ltd            Location: Seal Sands Office, North/South Access Road, Seal Sands, Middlesbrough, Ts2 1fb            Authority: Environment Agency, North East Region            Permit Reference: Bt8813            Dated: 15th January 2003            Process Type: IPC minor (non-substantial) variation to previous variation            Description: 1.3 A (B) Combustion processes within the Fuel &amp; Power Industry  <b>Status: Authorisation superseded by a substantial or non substantial variation</b>            Positional Accuracy: Manually positioned to the road within the address or location</p>	G6SW (W)	0	2	452524 524088
32	<p><b>Integrated Pollution Controls</b></p> <p>Name: Conocophillips Petroleum Co Uk Ltd            Location: Phillips Petroleum Site, Seal Sands, MIDDLESBROUGH, Cleveland, TS2 1UB            Authority: Environment Agency, North East Region            Permit Reference: Bs6092            Dated: 7th November 2002            Process Type: IPC minor (non-substantial) variation to previous variation            Description: 1.4 A (A) Petroleum processes within the Fuel &amp; Power Industry  <b>Status: Authorisation superseded by a substantial or non substantial variation</b>            Positional Accuracy: Manually positioned to the address or location</p>	G5NW (W)	0	2	451988 524189
33	<p><b>Integrated Pollution Controls</b></p> <p>Name: Npower Cogen Ltd            Location: Seal Sands Office, North/South Access Road, Seal Sands, MIDDLESBROUGH, TS2 1FB            Authority: Environment Agency, North East Region            Permit Reference: Bs7854            Dated: 6th September 2002            Process Type: IPC minor (non-substantial) variation to previous variation            Description: 1.3 A (B) Combustion processes within the Fuel &amp; Power Industry  <b>Status: Authorisation superseded by a substantial or non substantial variation</b>            Positional Accuracy: Manually positioned to the road within the address or location</p>	G6SE (W)	0	2	452900 524100
33	<p><b>Integrated Pollution Controls</b></p> <p>Name: Npower Cogen Ltd            Location: Seal Sands Office, North/South Access Road, Seal Sands, MIDDLESBROUGH, TS2 1FB            Authority: Environment Agency, North East Region            Permit Reference: BE4134            Dated: 24th November 1998            Process Type: IPC minor (non-substantial) variation to previous variation            Description: 1.3 A (B) Combustion processes within the Fuel &amp; Power Industry  <b>Status: Authorisation superseded by a substantial or non substantial variation</b>            Positional Accuracy: Manually positioned to the road within the address or location</p>	G6SE (W)	0	2	452900 524100
33	<p><b>Integrated Pollution Controls</b></p> <p>Name: Npower Cogen Ltd            Location: Seal Sands Office, North/South Access Road, Seal Sands, MIDDLESBROUGH, TS2 1FB            Authority: Environment Agency, North East Region            Permit Reference: BB0086            Dated: 2nd June 1998            Process Type: IPC new application            Description: 1.3 A (B) Combustion processes within the Fuel &amp; Power Industry  <b>Status: Authorisation superseded by a substantial or non substantial variation</b>            Positional Accuracy: Manually positioned to the road within the address or location</p>	G6SE (W)	0	2	452900 524100
34	<p><b>Integrated Pollution Controls</b></p> <p>Name: Dow Chemical Co Ltd            Location: Seal Sands, Middlesbrough, Cleveland, Ts2 1ud            Authority: Environment Agency, North East Region            Permit Reference: Br7437            Dated: 28th March 2002            Process Type: IPC minor (non-substantial) variation to previous variation            Description: 4.2 A (D) Manufacture and use of Organic Chemicals within the Chemical Industry  <b>Status: Authorisation superseded by a substantial or non substantial variation</b>            Positional Accuracy: Located by supplier to within 10m</p>	G7SW (SE)	0	2	453190 524020
34	<p><b>Integrated Pollution Controls</b></p> <p>Name: Dow Chemical Co Ltd            Location: Seal Sands,, Middlesbrough, Cleveland, TS2 1UD            Authority: Environment Agency, North East Region            Permit Reference: Bk8494            Dated: 5th April 2001            Process Type: IPC minor (non-substantial) variation to previous variation            Description: 4.2 A (D) Manufacture and use of Organic Chemicals within the Chemical Industry  <b>Status: Authorisation superseded by a substantial or non substantial variation</b>            Positional Accuracy: Manually positioned to the address or location</p>	G7SW (SE)	0	2	453190 524020



Map ID	Details	Quadrant Reference (Compass Direction)	Estimated Distance From Site	Contact	NGR
35	<b>Integrated Pollution Controls</b> Name: Basf Plc Location: Po Box 62, Seal Sands,, Middlesbrough, Cleveland, Ts2 1tx Authority: Environment Agency, North East Region Permit Reference: Bq2952 Dated: 18th January 2002 Process Type: IPC minor (non-substantial) variation to previous variation Description: 1.3 A (A) Combustion processes within the Fuel & Power Industry <b>Status: Authorisation superseded by a substantial or non substantial variation</b> Positional Accuracy: Manually positioned to the address or location	G7SE (E)	0	2	453628 524171
35	<b>Integrated Pollution Controls</b> Name: Basf Plc Location: Po Box 62, Seal Sands,, Middlesbrough, Cleveland, Ts2 1tx Authority: Environment Agency, North East Region Permit Reference: BI8201 Dated: 20th August 2001 Process Type: IPC minor (non-substantial) variation to previous variation Description: 4.2 A (C) Manufacture and use of Organic Chemicals within the Chemical Industry <b>Status: Authorisation superseded by a substantial or non substantial variation</b> Positional Accuracy: Manually positioned to the address or location	G7SE (E)	0	2	453628 524171
36	<b>Integrated Pollution Controls</b> Name: Lundbeck Pharmaceuticals Ltd Location: Seal Sands, MIDDLESBROUGH, Cleveland, TS2 1UB Authority: Environment Agency, North East Region Permit Reference: BI3153 Dated: 5th December 2001 Process Type: IPC major (substantial) variation Description: 4.2 A (D) Manufacture and use of Organic Chemicals within the Chemical Industry <b>Status: Authorisation superseded by a substantial or non substantial variation</b> Positional Accuracy: Located by supplier to within 10m	G7NW (N)	0	2	453100 524220
36	<b>Integrated Pollution Controls</b> Name: Lundbeck Pharmaceuticals Ltd Location: Seal Sands, MIDDLESBROUGH, Cleveland, TS2 1UB Authority: Environment Agency, North East Region Permit Reference: BE0317 Dated: 24th November 1998 Process Type: IPC minor (non-substantial) variation to previous variation Description: 4.2 A (A) Manufacture and use of Organic Chemicals within the Chemical Industry <b>Status: Authorisation superseded by a substantial or non substantial variation</b> Positional Accuracy: Located by supplier to within 10m	G7NW (N)	0	2	453100 524220
36	<b>Integrated Pollution Controls</b> Name: Lundbeck Pharmaceuticals Ltd Location: Seal Sands, MIDDLESBROUGH, Cleveland, TS2 1UB Authority: Environment Agency, North East Region Permit Reference: AZ2309 Dated: 23rd October 1997 Process Type: IPC major (substantial) variation Description: 4.2 A (A) Manufacture and use of Organic Chemicals within the Chemical Industry <b>Status: Authorisation superseded by a substantial or non substantial variation</b> Positional Accuracy: Located by supplier to within 10m	G7NW (N)	0	2	453100 524220
36	<b>Integrated Pollution Controls</b> Name: Lundbeck Pharmaceuticals Ltd Location: Seal Sands, MIDDLESBROUGH, Cleveland, TS2 1UB Authority: Environment Agency, North East Region Permit Reference: AX6419 Dated: 25th April 1997 Process Type: IPC minor (non-substantial) variation to previous variation Description: 4.2 A (A) Manufacture and use of Organic Chemicals within the Chemical Industry <b>Status: Authorisation superseded by a substantial or non substantial variation</b> Positional Accuracy: Located by supplier to within 10m	G7NW (N)	0	2	453100 524220
36	<b>Integrated Pollution Controls</b> Name: Lundbeck Pharmaceuticals Ltd Location: Seal Sands, MIDDLESBROUGH, Cleveland, TS2 1UB Authority: Environment Agency, North East Region Permit Reference: AV7490 Dated: 23rd August 1996 Process Type: IPC minor (non-substantial) variation to previous variation Description: 4.2 A (A) Manufacture and use of Organic Chemicals within the Chemical Industry <b>Status: Authorisation superseded by a substantial or non substantial variation</b> Positional Accuracy: Located by supplier to within 10m	G7NW (N)	0	2	453100 524220



Map ID	Details	Quadrant Reference (Compass Direction)	Estimated Distance From Site	Contact	NGR
36	<p><b>Integrated Pollution Controls</b></p> <p>Name: Lundbeck Pharmaceuticals Ltd            Location: Seal Sands, MIDDLESBROUGH, Cleveland, TS2 1UB            Authority: Environment Agency, North East Region            Permit Reference: AS3897            Dated: 28th July 1995            Process Type: IPC minor (non-substantial) variation to previous variation            Description: 4.2 A (A) Manufacture and use of Organic Chemicals within the Chemical Industry  <b>Status: Authorisation superseded by a substantial or non substantial variation</b>            Positional Accuracy: Located by supplier to within 10m</p>	G7NW (N)	0	2	453100 524220
36	<p><b>Integrated Pollution Controls</b></p> <p>Name: Lundbeck Pharmaceuticals Ltd            Location: Seal Sands, MIDDLESBROUGH, Cleveland, TS2 1UB            Authority: Environment Agency, North East Region            Permit Reference: AM7621            Dated: 4th July 1994            Process Type: IPC new application            Description: 4.2 A (D) Manufacture and use of Organic Chemicals within the Chemical Industry  <b>Status: Authorisation superseded by a substantial or non substantial variation</b>            Positional Accuracy: Located by supplier to within 10m</p>	G7NW (N)	0	2	453100 524220
37	<p><b>Integrated Pollution Controls</b></p> <p>Name: Npower Cogen Ltd            Location: Basf Plc, Po Box 62, MIDDLESBROUGH, Cleveland, TS2 1TX            Authority: Environment Agency, North East Region            Permit Reference: BI8198            Dated: 21st August 2001            Process Type: IPC minor (non-substantial) variation to previous variation            Description: 1.3 A (B) Combustion processes within the Fuel &amp; Power Industry  <b>Status: Revoked - Now IPPC</b>            Positional Accuracy: Manually positioned within the geographical locality</p>	G6SW (W)	0	2	452637 523973
38	<p><b>Integrated Pollution Controls</b></p> <p>Name: Sabc Uk Petrochemicals            Location: No1 Aromatics Complex, North Tees Works, MIDDLESBROUGH, Cleveland, TS2 1TT            Authority: Environment Agency, North East Region            Permit Reference: Bk8273            Dated: 19th April 2001            Process Type: IPC minor (non-substantial) variation to previous variation            Description: 1.4 A (A) Petroleum processes within the Fuel &amp; Power Industry  <b>Status: Authorisation superseded by a substantial or non substantial variation</b>            Positional Accuracy: Manually positioned to the address or location</p>	G2NE (S)	0	2	452938 523660
39	<p><b>Integrated Pollution Controls</b></p> <p>Name: Sabc Uk Petrochemicals            Location: No1 Aromatics Complex, North Tees Works, MIDDLESBROUGH, Cleveland, TS2 1TT            Authority: Environment Agency, North East Region            Permit Reference: BA3071            Dated: 24th December 1997            Process Type: IPC minor (non-substantial) variation to previous variation            Description: 1.4 A (C) Petroleum processes within the Fuel &amp; Power Industry  <b>Status: Authorisation superseded by a substantial or non substantial variation</b>            Positional Accuracy: Manually positioned to the address or location</p>	G6SW (W)	0	2	452558 523984
39	<p><b>Integrated Pollution Controls</b></p> <p>Name: Sabc Uk Petrochemicals            Location: No1 Aromatics Complex, North Tees Works, MIDDLESBROUGH, Cleveland, TS2 1TT            Authority: Environment Agency, North East Region            Permit Reference: AW2167            Dated: 20th June 1997            Process Type: IPC minor (non-substantial) variation to previous variation            Description: 1.4 A (C) Petroleum processes within the Fuel &amp; Power Industry  <b>Status: Authorisation superseded by a substantial or non substantial variation</b>            Positional Accuracy: Manually positioned to the address or location</p>	G6SW (W)	0	2	452558 523984
39	<p><b>Integrated Pollution Controls</b></p> <p>Name: Sabc Uk Petrochemicals            Location: No1 Aromatics Complex, North Tees Works, MIDDLESBROUGH, Cleveland, TS2 1TT            Authority: Environment Agency, North East Region            Permit Reference: AV8054            Dated: 12th June 1996            Process Type: IPC minor (non-substantial) variation to previous variation            Description: 1.4 A (C) Petroleum processes within the Fuel &amp; Power Industry  <b>Status: Authorisation superseded by a substantial or non substantial variation</b>            Positional Accuracy: Manually positioned to the address or location</p>	G6SW (W)	0	2	452558 523984

Map ID	Details	Quadrant Reference (Compass Direction)	Estimated Distance From Site	Contact	NGR
39	<p><b>Integrated Pollution Controls</b></p> <p>Name: Petroplus Refining Teesside Ltd            Location: North Tees Works, Seaton Road, Port Clarence, MIDDLESBROUGH, Cleveland, TS2 1TT            Authority: Environment Agency, North East Region            Permit Reference: AJ1031            Dated: 28th July 1993            Process Type: IPC minor (non-substantial) variation to previous variation            Description: 1.3 A (A) Combustion processes within the Fuel &amp; Power Industry  <b>Status: Authorisation superseded by a substantial or non substantial variation</b>            Positional Accuracy: Manually positioned to the road within the address or location</p>	G6SW (W)	0	2	452559 523984
39	<p><b>Integrated Pollution Controls</b></p> <p>Name: Phillips Printed Circuits (UK) Ltd            Location: North Tees Works, Seaton Road, Port Clarence, MIDDLESBROUGH, Cleveland, TS2 1TT            Authority: Environment Agency, North East Region            Permit Reference: AJ3107            Dated: 5th July 1993            Process Type: IPC minor (non-substantial) variation to previous variation            Description: 1.4 A (A) Petroleum processes within the Fuel &amp; Power Industry  <b>Status: Application deemed withdrawn</b>            Positional Accuracy: Automatically positioned in the proximity of the address</p>	G6SW (W)	0	2	452558 523974
39	<p><b>Integrated Pollution Controls</b></p> <p>Name: Petroplus Refining Teesside Limited            Location: Boc Ltd, North Tees Works, MIDDLESBROUGH, Cleveland, TS2 1TT            Authority: Environment Agency, North East Region            Permit Reference: Bj6470            Dated: Not Supplied            Process Type: IPC minor (non-substantial) variation to previous variation            Description: 1.4 A (A) Petroleum processes within the Fuel &amp; Power Industry  <b>Status: Application has met the requirements for authorisation (but not yet authorised)</b>            Positional Accuracy: Manually positioned to the address or location</p>	G6SW (W)	0	2	452583 523996
40	<p><b>Integrated Pollution Controls</b></p> <p>Name: Petroplus Refining Teesside Ltd            Location: North Tees Works, Seaton Road, Port Clarence, MIDDLESBROUGH, Cleveland, TS2 1TT            Authority: Environment Agency, North East Region            Permit Reference: AA2356            Dated: 25th September 1992            Process Type: IPC application for process that was regulated by HMIP for air releases under previous legislation            Description: 1.3 A (A) Combustion processes within the Fuel &amp; Power Industry  <b>Status: Authorisation superseded by a substantial or non substantial variation</b>            Positional Accuracy: Manually positioned to the road within the address or location</p>	G5SE (W)	0	2	452327 524102
41	<p><b>Integrated Pollution Controls</b></p> <p>Name: Sabc Uk Petrochemicals            Location: The Cumene Site, North Tees Works, Port Clarence, MIDDLESBROUGH, Cleveland, TS2 1TT            Authority: Environment Agency, North East Region            Permit Reference: BE2301            Dated: 24th November 1998            Process Type: IPC minor (non-substantial) variation to previous variation            Description: 4.1 A (B) Petrochemical processes within the Chemical Industry  <b>Status: Authorisation revoked</b>            Positional Accuracy: Located by supplier to within 10m</p>	G1SE (SW)	39	2	452350 523410
41	<p><b>Integrated Pollution Controls</b></p> <p>Name: Sabc Uk Petrochemicals            Location: The Cumene Site, North Tees Works, Port Clarence, MIDDLESBROUGH, Cleveland, TS2 1TT            Authority: Environment Agency, North East Region            Permit Reference: BA2377            Dated: 28th January 1998            Process Type: IPC minor (non-substantial) variation to previous variation            Description: 4.1 A (B) Petrochemical processes within the Chemical Industry  <b>Status: Authorisation superseded by a substantial or non substantial variation</b>            Positional Accuracy: Located by supplier to within 10m</p>	G1SE (SW)	39	2	452350 523410

Map ID	Details	Quadrant Reference (Compass Direction)	Estimated Distance From Site	Contact	NGR
41	<p><b>Integrated Pollution Controls</b></p> <p>Name: Sabic Uk Petrochemicals            Location: The Cumene Site, North Tees Works, Port Clarence, MIDDLESBROUGH, Cleveland, TS2 1TT            Authority: Environment Agency, North East Region            Permit Reference: AK7752            Dated: 25th March 1994            Process Type: IPC application for process that was regulated by HMIP for air releases under previous legislation            Description: 4.1 A (B) Petrochemical processes within the Chemical Industry  <b>Status: Authorisation superseded by a substantial or non substantial variation</b>            Positional Accuracy: Located by supplier to within 10m</p>	G1SE (SW)	39	2	452350 523410
42	<p><b>Integrated Pollution Controls</b></p> <p>Name: Petroplus Refining Teesside Ltd            Location: North Tees Terminal, Port Clarence, Middlesbrough, Cleveland, TS2 1TS            Authority: Environment Agency, North East Region            Permit Reference: Bu6174            Dated: 8th May 2003            Process Type: IPC minor (non-substantial) variation to previous variation            Description: 1.4 A (A) Petroleum processes within the Fuel &amp; Power Industry  <b>Status: Authorisation superseded by a substantial or non substantial variation</b>            Positional Accuracy: Automatically positioned to the address</p>	G11NE (NE)	96	2	453648 524888
43	<p><b>Integrated Pollution Controls</b></p> <p>Name: Conocophillips Petroleum Co Uk Ltd            Location: PHILLIPS PETROLEUM SITE, SEAL SANDS, MIDDLESBROUGH, CLEVELAND, TS2 1UH            Authority: Environment Agency, North East Region            Permit Reference: Bk3336            Dated: 27th February 2001            Process Type: IPC minor (non-substantial) variation to previous variation            Description: 1.4 A (A) Petroleum processes within the Fuel &amp; Power Industry  <b>Status: Authorisation superseded by a substantial or non substantial variation</b>            Positional Accuracy: Manually positioned to the address or location</p>	G11NE (NE)	158	2	453613 524975
43	<p><b>Integrated Pollution Controls</b></p> <p>Name: Conocophillips Petroleum Co Uk Ltd            Location: PHILLIPS PETROLEUM SITE, SEAL SANDS, MIDDLESBROUGH, CLEVELAND, TS2 1UH            Authority: Environment Agency, North East Region            Permit Reference: BF7791            Dated: 28th May 1999            Process Type: IPC minor (non-substantial) variation to previous variation            Description: 1.4 A (A) Petroleum processes within the Fuel &amp; Power Industry  <b>Status: Authorisation superseded by a substantial or non substantial variation</b>            Positional Accuracy: Manually positioned to the address or location</p>	G11NE (NE)	158	2	453613 524975
43	<p><b>Integrated Pollution Controls</b></p> <p>Name: Conocophillips Petroleum Co Uk Ltd            Location: PHILLIPS PETROLEUM SITE, SEAL SANDS, MIDDLESBROUGH, CLEVELAND, TS2 1UH            Authority: Environment Agency, North East Region            Permit Reference: BE5165            Dated: 24th November 1998            Process Type: IPC minor (non-substantial) variation to previous variation            Description: 1.4 A (A) Petroleum processes within the Fuel &amp; Power Industry  <b>Status: Authorisation superseded by a substantial or non substantial variation</b>            Positional Accuracy: Manually positioned to the address or location</p>	G11NE (NE)	158	2	453613 524975
43	<p><b>Integrated Pollution Controls</b></p> <p>Name: Conocophillips Petroleum Co Uk Ltd            Location: PHILLIPS PETROLEUM SITE, SEAL SANDS, MIDDLESBROUGH, CLEVELAND, TS2 1UH            Authority: Environment Agency, North East Region            Permit Reference: BB5037            Dated: 24th June 1998            Process Type: IPC minor (non-substantial) variation to previous variation            Description: 1.4 A (A) Petroleum processes within the Fuel &amp; Power Industry  <b>Status: Authorisation superseded by a substantial or non substantial variation</b>            Positional Accuracy: Manually positioned to the address or location</p>	G11NE (NE)	158	2	453613 524975
43	<p><b>Integrated Pollution Controls</b></p> <p>Name: Conocophillips Petroleum Co Uk Ltd            Location: PHILLIPS PETROLEUM SITE, SEAL SANDS, MIDDLESBROUGH, CLEVELAND, TS2 1UH            Authority: Environment Agency, North East Region            Permit Reference: AZ8382            Dated: 7th November 1997            Process Type: IPC minor (non-substantial) variation to previous variation            Description: 1.4 A (A) Petroleum processes within the Fuel &amp; Power Industry  <b>Status: Authorisation superseded by a substantial or non substantial variation</b>            Positional Accuracy: Manually positioned to the address or location</p>	G11NE (NE)	158	2	453613 524975

Map ID	Details	Quadrant Reference (Compass Direction)	Estimated Distance From Site	Contact	NGR
43	<p><b>Integrated Pollution Controls</b></p> <p>Name: Conocophillips Petroleum Co Uk Ltd            Location: PHILLIPS PETROLEUM SITE, SEAL SANDS, MIDDLESBROUGH, CLEVELAND, TS2 1UH            Authority: Environment Agency, North East Region            Permit Reference: AY7925            Dated: 13th June 1997            Process Type: IPC minor (non-substantial) variation to previous variation            Description: 1.4 A (A) Petroleum processes within the Fuel &amp; Power Industry  <b>Status: Authorisation superseded by a substantial or non substantial variation</b>            Positional Accuracy: Manually positioned to the address or location</p>	G11NE (NE)	158	2	453613 524975
43	<p><b>Integrated Pollution Controls</b></p> <p>Name: Conocophillips Petroleum Co Uk Ltd            Location: PHILLIPS PETROLEUM SITE, SEAL SANDS, MIDDLESBROUGH, CLEVELAND, TS2 1UH            Authority: Environment Agency, North East Region            Permit Reference: AX3002            Dated: 17th December 1996            Process Type: IPC minor (non-substantial) variation to previous variation            Description: 1.4 A (A) Petroleum processes within the Fuel &amp; Power Industry  <b>Status: Authorisation superseded by a substantial or non substantial variation</b>            Positional Accuracy: Manually positioned to the address or location</p>	G11NE (NE)	158	2	453613 524975
43	<p><b>Integrated Pollution Controls</b></p> <p>Name: Conocophillips Petroleum Co Uk Ltd            Location: PHILLIPS PETROLEUM SITE, SEAL SANDS, MIDDLESBROUGH, CLEVELAND, TS2 1UH            Authority: Environment Agency, North East Region            Permit Reference: AW9579            Dated: 16th October 1996            Process Type: IPC minor (non-substantial) variation to previous variation            Description: 1.4 A (A) Petroleum processes within the Fuel &amp; Power Industry  <b>Status: Authorisation superseded by a substantial or non substantial variation</b>            Positional Accuracy: Manually positioned to the address or location</p>	G11NE (NE)	158	2	453613 524975
43	<p><b>Integrated Pollution Controls</b></p> <p>Name: Conocophillips Petroleum Co Uk Ltd            Location: PHILLIPS PETROLEUM SITE, SEAL SANDS, MIDDLESBROUGH, CLEVELAND, TS2 1UH            Authority: Environment Agency, North East Region            Permit Reference: AV9590            Dated: 8th July 1996            Process Type: IPC minor (non-substantial) variation to previous variation            Description: 1.4 A (A) Petroleum processes within the Fuel &amp; Power Industry  <b>Status: Authorisation superseded by a substantial or non substantial variation</b>            Positional Accuracy: Manually positioned to the address or location</p>	G11NE (NE)	158	2	453613 524975
43	<p><b>Integrated Pollution Controls</b></p> <p>Name: Conocophillips Petroleum Co Uk Ltd            Location: PHILLIPS PETROLEUM SITE, SEAL SANDS, MIDDLESBROUGH, CLEVELAND, TS2 1UH            Authority: Environment Agency, North East Region            Permit Reference: AP9264            Dated: 8th August 1995            Process Type: IPC minor (non-substantial) variation to previous variation            Description: 1.4 A (A) Petroleum processes within the Fuel &amp; Power Industry  <b>Status: Authorisation superseded by a substantial or non substantial variation</b>            Positional Accuracy: Manually positioned to the address or location</p>	G11NE (NE)	158	2	453613 524975
43	<p><b>Integrated Pollution Controls</b></p> <p>Name: Conocophillips Petroleum Co Uk Ltd            Location: PHILLIPS PETROLEUM SITE, SEAL SANDS, MIDDLESBROUGH, CLEVELAND, TS2 1UH            Authority: Environment Agency, North East Region            Permit Reference: AF4836            Dated: 1st February 1993            Process Type: IPC application for process that was regulated by HMIP for air releases under previous legislation            Description: 1.4 A (A) Petroleum processes within the Fuel &amp; Power Industry  <b>Status: Authorisation superseded by a substantial or non substantial variation</b>            Positional Accuracy: Manually positioned to the address or location</p>	G11NE (NE)	158	2	453613 524975
44	<p><b>Integrated Pollution Controls</b></p> <p>Name: Petroplus Refining Teesside Ltd            Location: North Tees Site, Seaton Road, Port Clarence, Middlesbrough, Ts2 1tt            Authority: Environment Agency, North East Region            Permit Reference: Bt0863            Dated: 12th December 2002            Process Type: IPC minor (non-substantial) variation to previous variation            Description: 1.4 A (A) Petroleum processes within the Fuel &amp; Power Industry  <b>Status: Authorisation superseded by a substantial or non substantial variation</b>            Positional Accuracy: Located by supplier to within 10m</p>	G2SW (SW)	220	2	452690 523320

Map ID	Details	Quadrant Reference (Compass Direction)	Estimated Distance From Site	Contact	NGR
44	<b>Integrated Pollution Controls</b> Name: Petroplus Refining Teesside Ltd Location: North Tees Site, Seaton Road, Port Clarence, Middlesbrough, Ts2 1tt Authority: Environment Agency, North East Region Permit Reference: Bi8794 Dated: 30th June 2000 Process Type: IPC minor (non-substantial) variation to previous variation Description: 1.4 A (A) Petroleum processes within the Fuel & Power Industry <b>Status: Authorisation superseded by a substantial or non substantial variation</b> Positional Accuracy: Located by supplier to within 10m	G2SW (SW)	220	2	452690 523320
44	<b>Integrated Pollution Controls</b> Name: Petroplus Refining Teesside Ltd Location: North Tees Site, Seaton Road, Port Clarence, Middlesbrough, Ts2 1tt Authority: Environment Agency, North East Region Permit Reference: BG7479 Dated: 6th August 1999 Process Type: IPC minor (non-substantial) variation to previous variation Description: 1.4 A (A) Petroleum processes within the Fuel & Power Industry <b>Status: Authorisation superseded by a substantial or non substantial variation</b> Positional Accuracy: Located by supplier to within 10m	G2SW (SW)	220	2	452690 523320
44	<b>Integrated Pollution Controls</b> Name: Petroplus Refining Teesside Ltd Location: North Tees Site, Seaton Road, Port Clarence, Middlesbrough, Ts2 1tt Authority: Environment Agency, North East Region Permit Reference: BD6336 Dated: 24th November 1998 Process Type: IPC minor (non-substantial) variation to previous variation Description: 1.4 A (A) Petroleum processes within the Fuel & Power Industry <b>Status: Authorisation superseded by a substantial or non substantial variation</b> Positional Accuracy: Located by supplier to within 10m	G2SW (SW)	220	2	452690 523320
44	<b>Integrated Pollution Controls</b> Name: Petroplus Refining Teesside Ltd Location: North Tees Site, Seaton Road, Port Clarence, Middlesbrough, Ts2 1tt Authority: Environment Agency, North East Region Permit Reference: AW0318 Dated: 21st March 1997 Process Type: IPC minor (non-substantial) variation to previous variation Description: 1.4 A (A) Petroleum processes within the Fuel & Power Industry <b>Status: Authorisation superseded by a substantial or non substantial variation</b> Positional Accuracy: Located by supplier to within 10m	G2SW (SW)	220	2	452690 523320
44	<b>Integrated Pollution Controls</b> Name: Petroplus Refining Teesside Ltd Location: North Tees Site, Seaton Road, Port Clarence, Middlesbrough, Ts2 1tt Authority: Environment Agency, North East Region Permit Reference: AV7031 Dated: 10th June 1996 Process Type: IPC minor (non-substantial) variation to previous variation Description: 1.4 A (A) Petroleum processes within the Fuel & Power Industry <b>Status: Authorisation superseded by a substantial or non substantial variation</b> Positional Accuracy: Located by supplier to within 10m	G2SW (SW)	220	2	452690 523320
44	<b>Integrated Pollution Controls</b> Name: Petroplus Refining Teesside Ltd Location: North Tees Site, Seaton Road, Port Clarence, Middlesbrough, Ts2 1tt Authority: Environment Agency, North East Region Permit Reference: AT3523 Dated: 9th January 1996 Process Type: IPC major (substantial) variation Description: 1.4 A (A) Petroleum processes within the Fuel & Power Industry <b>Status: Authorisation superseded by a substantial or non substantial variation</b> Positional Accuracy: Located by supplier to within 10m	G2SW (SW)	220	2	452690 523320
44	<b>Integrated Pollution Controls</b> Name: Petroplus Refining Teesside Ltd Location: North Tees Site, Seaton Road, Port Clarence, Middlesbrough, Ts2 1tt Authority: Environment Agency, North East Region Permit Reference: AF7215 Dated: 7th April 1993 Process Type: IPC application for process that was regulated by HMIP for air releases under previous legislation Description: 1.4 A (A) Petroleum processes within the Fuel & Power Industry <b>Status: Authorisation superseded by a substantial or non substantial variation</b> Positional Accuracy: Located by supplier to within 10m	G2SW (SW)	220	2	452690 523320

Map ID	Details	Quadrant Reference (Compass Direction)	Estimated Distance From Site	Contact	NGR
45	<p><b>Integrated Pollution Prevention And Control</b></p> <p>Name: Rwe Generation Uk Plc            Location: Seal Sands Power Station - Epr/Cp3939qn, North/South Access Road, North South Access Road,,Seal Sands, MIDDLESBROUGH, Cleveland, TS2 1FB            Authority: Environment Agency, North East Region            Permit Reference: CP3939QN            Original Permit Ref: Cp3939qn            Effective Date: 23rd July 2018  <b>Status: Effective</b>            Application Type: Transfer            App. Sub Type: Whole limited change in management            Positional Accuracy: Located by supplier to within 10m            Activity Code: 1.1 A(1) (A)            Activity Description: Combustion; Any Fuel Greater Or Equal To 50Mw            Primary Activity: Y</p>	G10SW (NW)	0	2	452690 524740
45	<p><b>Integrated Pollution Prevention And Control</b></p> <p>Name: Rwe Cogen Uk Limited            Location: Teesside Crude Oil Stabilisationterminal Epr/Rp3130ln, North/South Access Road, North South Access Road,,Seal Sands, MIDDLESBROUGH, Cleveland, TS2 1FB            Authority: Environment Agency, North East Region            Permit Reference: KP3234DT            Original Permit Ref: Rp3130ln            Effective Date: 19th September 2016  <b>Status: Superseded By Variation</b>            Application Type: Variation            App. Sub Type: Minor            Positional Accuracy: Located by supplier to within 10m            Activity Code: 1.1 A(1) (A)            Activity Description: Combustion; Any Fuel Greater Or Equal To 50Mw            Primary Activity: Y</p>	G10SW (NW)	0	2	452690 524740
45	<p><b>Integrated Pollution Prevention And Control</b></p> <p>Name: Npower Cogen Ltd            Location: Teesside Crude Oil Stabilisationterminal Epr/Rp3130ln, North/South Access Road, North South Access Road,,Seal Sands, MIDDLESBROUGH, Cleveland, TS2 1FB            Authority: Environment Agency, North East Region            Permit Reference: BP3834AT            Original Permit Ref: Rp3130ln            Effective Date: 1st January 2016  <b>Status: Superseded By Variation</b>            Application Type: Variation            App. Sub Type: Standard            Positional Accuracy: Automatically positioned to the address            Activity Code: 1.1 A(1) (A)            Activity Description: Combustion; Any Fuel Greater Or Equal To 50Mw            Primary Activity: Y</p>	G10SW (NW)	0	2	452694 524742
45	<p><b>Integrated Pollution Prevention And Control</b></p> <p>Name: Npower Cogen Ltd            Location: Teesside Crude Oil Stabilisationterminal Epr/Rp3130ln, North/South Access Road, North South Access Road,,Seal Sands, MIDDLESBROUGH, Cleveland, TS2 1FB            Authority: Environment Agency, North East Region            Permit Reference: RP3130LN            Original Permit Ref: Rp3130ln            Effective Date: 26th March 2007  <b>Status: Superseded By Variation</b>            Application Type: Application            App. Sub Type: New            Positional Accuracy: Automatically positioned to the address            Activity Code: 1.1 A(1) (A)            Activity Description: Combustion; Any Fuel Greater Or Equal To 50Mw            Primary Activity: Y</p>	G10SW (NW)	0	2	452694 524742



Map ID	Details	Quadrant Reference (Compass Direction)	Estimated Distance From Site	Contact	NGR
46	<p><b>Integrated Pollution Prevention And Control</b></p> <p>Name: Fine Organics Limited            Location: Fine Organics Seal Sands Facility Epr/Pp3439gg, Fine Organics Seal Sands Facility, Seal Sands Road,, Middlesbrough, Cleveland, TS2 1UB            Authority: Environment Agency, North East Region            Permit Reference: TP3735JC            Original Permit Ref: Pp3439gg            Effective Date: 17th April 2018  <b>Status: Effective</b>            Application Type: Variation            App. Sub Type: Standard            Positional Accuracy: Automatically positioned to the address            Activity Code: 4.5 A(1) (A)            Activity Description: Pharmaceuticals; Producing Pharmaceuticals Using Chemical/Biological Processes</p> <p>Primary Activity: N            Activity Code: 0.0 Associated Process            Activity Description: Associated Process</p> <p>Primary Activity: N            Activity Code: 4.7 A(1) (B)            Activity Description: Carbon Disulphide Or Ammonia; Ammonia Release To Air (Any Chemical Manufacture Not Refridgerant Use)</p> <p>Primary Activity: N            Activity Code: 4.1 A(1) (A) (IV)            Activity Description: Organic Chemicals; Nitrogen Containing Compounds Eg Amines</p> <p>Primary Activity: N            Activity Code: 4.1 A(1) (A) (VIII)            Activity Description: Organic Chemicals; Plastic Materials Eg Polymers</p> <p>Primary Activity: N            Activity Code: 4.4 A(1) (A)            Activity Description: Plant Health &amp; Biocides; Producing Plant Health Products/Biocides</p> <p>Primary Activity: N            Activity Code: 4.1 A(1) (A) (VII)            Activity Description: Organic Chemicals; Organometallic Compounds Eg Lead Alkyls</p> <p>Primary Activity: N            Activity Code: 4.1 A(1) (A) (VI)            Activity Description: Organic Chemicals; Halogen Containg Compounds Eg Halocarbons</p> <p>Primary Activity: N            Activity Code: 4.1 A(1) (A) (I)            Activity Description: Organic Chemicals; Hydrocarbons Eg Aromatics</p> <p>Primary Activity: Y            Activity Code: 4.1 A(1) (A) (II)            Activity Description: Organic Chemicals; Oxygen Containing Compounds Eg Alcohols</p> <p>Primary Activity: N            Activity Code: 4.1 A(1) (A) (III)            Activity Description: Organic Chemicals; Sulphur Containing Compounds Eg Sulphides</p> <p>Primary Activity: N            Activity Code: 4.1 A(1) (A) (V)            Activity Description: Organic Chemicals; Phosphorus Containing Compounds Eg Substituted Phosphines</p> <p>Primary Activity: N</p>	G7NW (E)	0	2	453278 524210

Map ID	Details	Quadrant Reference (Compass Direction)	Estimated Distance From Site	Contact	NGR
46	<p><b>Integrated Pollution Prevention And Control</b></p> <p>Name: Fine Organics Limited            Location: Fine Organics Seal Sands Facility Epr/Pp3439gg, Seal Sands, MIDDLESBROUGH, TS2 1UB            Authority: Environment Agency, North East Region            Permit Reference: ZP3530WW            Original Permit Ref: Pp3439gg            Effective Date: 2nd April 2015  <b>Status: Superseded By Variation</b>            Application Type: Variation            App. Sub Type: Standard            Positional Accuracy: Automatically positioned to the address            Activity Code: 0.0 Associated Process            Activity Description: Associated Process            Primary Activity: N            Activity Code: 4.1 A(1) (A) (I)            Activity Description: Organic Chemicals; Hydrocarbons Eg Aromatics            Primary Activity: Y            Activity Code: 4.7 A(1) (B)            Activity Description: Carbon Disulphide Or Ammonia; Ammonia Release To Air (Any Chemical Manufacture Not Refrigerant Use)            Primary Activity: N            Activity Code: 4.5 A(1) (A)            Activity Description: Pharmaceuticals; Producing Pharmaceuticals Using Chemical/Biological Processes            Primary Activity: N            Activity Code: 4.4 A(1) (A)            Activity Description: Plant Health &amp; Biocides; Producing Plant Health Products/Biocides            Primary Activity: N            Activity Code: 4.1 A(1) (A) (VIII)            Activity Description: Organic Chemicals; Plastic Materials Eg Polymers            Primary Activity: N            Activity Code: 4.1 A(1) (A) (II)            Activity Description: Organic Chemicals; Oxygen Containing Compounds Eg Alcohols            Primary Activity: N            Activity Code: 4.1 A(1) (A) (VI)            Activity Description: Organic Chemicals; Halogen Containing Compounds Eg Halocarbons            Primary Activity: N            Activity Code: 4.1 A(1) (A) (V)            Activity Description: Organic Chemicals; Phosphorus Containing Compounds Eg Substituted Phosphines            Primary Activity: N            Activity Code: 4.1 A(1) (A) (IV)            Activity Description: Organic Chemicals; Nitrogen Containing Compounds Eg Amines            Primary Activity: N            Activity Code: 4.1 A(1) (A) (III)            Activity Description: Organic Chemicals; Sulphur Containing Compounds Eg Sulphides            Primary Activity: N            Activity Code: 4.1 A(1) (A) (VII)            Activity Description: Organic Chemicals; Organometallic Compounds Eg Lead Alkyls            Primary Activity: N</p>	G7NW (E)	0	2	453281 524210
46	<p><b>Integrated Pollution Prevention And Control</b></p> <p>Name: Victrex Manufacturing Limited            Location: Seal Sands Bdf Manufacturing Epr/Np3339mt, Bdf Plant, Seal Sands, Seal Sands., MIDDLESBROUGH, TS2 1UB            Authority: Environment Agency, North East Region            Permit Reference: WP3032NQ            Original Permit Ref: Np3339mt            Effective Date: 18th October 2013  <b>Status: Effective</b>            Application Type: Variation            App. Sub Type: Simple Standard Variation            Positional Accuracy: Automatically positioned to the address            Activity Code: 4.1 A(1) (A) (II)            Activity Description: Organic Chemicals; Oxygen Containing Compounds Eg Alcohols            Primary Activity: Y</p>	G7NW (E)	0	2	453281 524210

Map ID	Details	Quadrant Reference (Compass Direction)	Estimated Distance From Site	Contact	NGR
46	<p><b>Integrated Pollution Prevention And Control</b></p> <p>Name: Fine Organics Limited            Location: Fine Organics Seal Sands Facility Epr/Pp3439gg, Seal Sands, MIDDLESBROUGH, TS2 1UB            Authority: Environment Agency, North East Region            Permit Reference: CP3038NE            Original Permit Ref: Pp3439gg            Effective Date: 29th May 2013  <b>Status: Superseded By Variation</b>            Application Type: Variation            App. Sub Type: Minor            Positional Accuracy: Automatically positioned to the address            Activity Code: 4.4 A(1) (A)            Activity Description: Plant Health &amp; Biocides; Producing Plant Health Products/Biocides            Primary Activity: N            Activity Code: 0.0 Associated Process            Activity Description: Associated Process            Primary Activity: N            Activity Code: 4.5 A(1) (A)            Activity Description: Pharmaceuticals; Producing Pharmaceuticals Using Chemical/Biological Processes            Primary Activity: N            Activity Code: 4.1 A(1) (A) (VIII)            Activity Description: Organic Chemicals; Plastic Materials Eg Polymers            Primary Activity: N            Activity Code: 4.1 A(1) (A) (VII)            Activity Description: Organic Chemicals; Organometallic Compounds Eg Lead Alkyls            Primary Activity: N            Activity Code: 4.1 A(1) (A) (VI)            Activity Description: Organic Chemicals; Halogen Containg Compounds Eg Halocarbons            Primary Activity: N            Activity Code: 4.1 A(1) (A) (V)            Activity Description: Organic Chemicals; Phosphorus Containing Compounds Eg Substituted Phosphines            Primary Activity: N            Activity Code: 4.1 A(1) (A) (IV)            Activity Description: Organic Chemicals; Nitrogen Containing Compounds Eg Amines            Primary Activity: N            Activity Code: 4.1 A(1) (A) (III)            Activity Description: Organic Chemicals; Sulphur Containing Compounds Eg Sulphides            Primary Activity: N            Activity Code: 4.1 A(1) (A) (II)            Activity Description: Organic Chemicals; Oxygen Containing Compounds Eg Alcohols            Primary Activity: N            Activity Code: 4.1 A(1) (A) (I)            Activity Description: Organic Chemicals; Hydrocarbons Eg Aromatics            Primary Activity: Y            Activity Code: 4.7 A(1) (B)            Activity Description: Carbon Disulphide Or Ammonia; Ammonia Release To Air (Any Chemical Manufacture Not Refridgerant Use)            Primary Activity: N</p>	G7NW (E)	0	2	453281 524210

Map ID	Details	Quadrant Reference (Compass Direction)	Estimated Distance From Site	Contact	NGR
46	<p><b>Integrated Pollution Prevention And Control</b></p> <p>Name: Fine Environmental Services Ltd            Location: Fine Environmental Services - Seal Sands Epr/Zp3438cf, Seal Sands, MIDDLESBROUGH, TS2 1UB            Authority: Environment Agency, North East Region            Permit Reference: RP3938ZC            Original Permit Ref: Zp3438cf            Effective Date: 24th April 2013  <b>Status: Effective</b>            Application Type: Variation            App. Sub Type: Standard            Positional Accuracy: Automatically positioned to the address            Activity Code: 4.1 A(1) (A) (II)            Activity Description: Organic Chemicals; Oxygen Containing Compounds Eg Alcohols            Primary Activity: N            Activity Code: 4.1 A(1) (B)            Activity Description: Organic Chemicals; Any Other Organic Compounds (Not Described 4.1 A(1)(A)            Primary Activity: N            Activity Code: 4.1 A(1) (A) (VIII)            Activity Description: Organic Chemicals; Plastic Materials Eg Polymers            Primary Activity: N            Activity Code: 5.1 A(1) (B)            Activity Description: THE INCINERATION OF NON-HAZARDOUS WASTE IN AN INCINERATION OR CO-INCINERATION PLANT WITH A CAPACITY EXCEEDING 3 TONNES PER HOUR.            Primary Activity: Y            Activity Code: 5.1 A(1) (B)            Activity Description: Co-Incineration Of Hazardous Waste            Primary Activity: N            Activity Code: 4.1 A(1) (A) (VII)            Activity Description: Organic Chemicals; Organometallic Compounds Eg Lead Alkyls            Primary Activity: N            Activity Code: 4.1 A(1) (A) (III)            Activity Description: Organic Chemicals; Sulphur Containing Compounds Eg Sulphides            Primary Activity: N            Activity Code: 4.1 A(1) (A) (IV)            Activity Description: Organic Chemicals; Nitrogen Containing Compounds Eg Amines            Primary Activity: N            Activity Code: 4.1 A(1) (A) (I)            Activity Description: Organic Chemicals; Hydrocarbons Eg Aromatics            Primary Activity: N            Activity Code: 4.1 A(1) (A) (V)            Activity Description: Organic Chemicals; Phosphorus Containing Compounds Eg Substituted Phosphines            Primary Activity: N            Activity Code: 4.1 A(1) (A) (VI)            Activity Description: Organic Chemicals; Halogen Containing Compounds Eg Halocarbons            Primary Activity: N</p>	G7NW (E)	0	2	453281 524210

Map ID	Details	Quadrant Reference (Compass Direction)	Estimated Distance From Site	Contact	NGR
46	<p><b>Integrated Pollution Prevention And Control</b></p> <p>Name: Fine Organics Limited            Location: Fine Organics Seal Sands Facility Epr/Pp3439gg, Seal Sands, MIDDLESBROUGH, TS2 1UB            Authority: Environment Agency, North East Region            Permit Reference: ZP3138CU            Original Permit Ref: Pp3439gg            Effective Date: 13th December 2012  <b>Status: Superseded By Variation</b>            Application Type: Variation            App. Sub Type: Minor            Positional Accuracy: Automatically positioned to the address            Activity Code: 4.1 A(1) (A) (I)            Activity Description: Organic Chemicals; Hydrocarbons Eg Aromatics            Primary Activity: Y            Activity Code: 4.1 A(1) (B)            Activity Description: Organic Chemicals; Any Other Organic Compounds (Not Described 4.1 A(1)(A)            Primary Activity: N            Activity Code: 4.1 A(1) (A) (II)            Activity Description: Organic Chemicals; Oxygen Containing Compounds Eg Alcohols            Primary Activity: N            Activity Code: 4.1 A(1) (A) (VIII)            Activity Description: Organic Chemicals; Plastic Materials Eg Polymers            Primary Activity: N            Activity Code: 4.1 A(1) (A) (VI)            Activity Description: Organic Chemicals; Halogen Containg Compounds Eg Halocarbons            Primary Activity: N            Activity Code: 4.1 A(1) (A) (IV)            Activity Description: Organic Chemicals; Nitrogen Containing Compounds Eg Amines            Primary Activity: N            Activity Code: 4.1 A(1) (A) (VII)            Activity Description: Organic Chemicals; Organometallic Compounds Eg Lead Alkyls            Primary Activity: N            Activity Code: 5.1 A(1) (B)            Activity Description: Co-Incineration Of Hazardous Waste            Primary Activity: N            Activity Code: 4.1 A(1) (A) (V)            Activity Description: Organic Chemicals; Phosphorus Containing Compounds Eg Substituted Phosphines            Primary Activity: N            Activity Code: 4.1 A(1) (A) (III)            Activity Description: Organic Chemicals; Sulphur Containing Compounds Eg Sulphides            Primary Activity: N</p>	G7NW (E)	0	2	453281 524210

Map ID	Details	Quadrant Reference (Compass Direction)	Estimated Distance From Site	Contact	NGR
46	<p><b>Integrated Pollution Prevention And Control</b></p> <p>Name: Fine Organics Limited            Location: Fine Organics Seal Sands Facility Epr/Pp3439gg, Seal Sands, MIDDLESBROUGH, TS2 1UB            Authority: Environment Agency, North East Region            Permit Reference: PP3439GG            Original Permit Ref: Pp3439gg            Effective Date: 24th October 2008  <b>Status: Superseded By Variation</b>            Application Type: Transfer            App. Sub Type: Whole limited change in management            Positional Accuracy: Automatically positioned to the address            Activity Code: 4.1 A(1) (B)            Activity Description: Organic Chemicals; Any Other Organic Compounds (Not Described 4.1 A(1)(A))            Primary Activity: N            Activity Code: 4.1 A(1) (A) (I)            Activity Description: Organic Chemicals; Hydrocarbons Eg Aromatics            Primary Activity: Y            Activity Code: 4.1 A(1) (A) (II)            Activity Description: Organic Chemicals; Oxygen Containing Compounds Eg Alcohols            Primary Activity: N            Activity Code: 4.1 A(1) (A) (III)            Activity Description: Organic Chemicals; Sulphur Containing Compounds Eg Sulphides            Primary Activity: N            Activity Code: 5.1 A(1) (B)            Activity Description: Co-Incineration Of Hazardous Waste            Primary Activity: N            Activity Code: 4.1 A(1) (A) (VIII)            Activity Description: Organic Chemicals; Plastic Materials Eg Polymers            Primary Activity: N            Activity Code: 4.1 A(1) (A) (VII)            Activity Description: Organic Chemicals; Organometallic Compounds Eg Lead Alkyls            Primary Activity: N            Activity Code: 4.1 A(1) (A) (VI)            Activity Description: Organic Chemicals; Halogen Containing Compounds Eg Halocarbons            Primary Activity: N            Activity Code: 4.1 A(1) (A) (V)            Activity Description: Organic Chemicals; Phosphorus Containing Compounds Eg Substituted Phosphines            Primary Activity: N            Activity Code: 4.1 A(1) (A) (IV)            Activity Description: Organic Chemicals; Nitrogen Containing Compounds Eg Amines            Primary Activity: N</p>	G7NW (E)	0	2	453281 524210
46	<p><b>Integrated Pollution Prevention And Control</b></p> <p>Name: Victrex Manufacturing Limited            Location: Seal Sands, Middlesbrough, Cleveland, TS2 1UB            Authority: Environment Agency, North East Region            Permit Reference: DP3936UZ            Original Permit Ref: Np3339mt            Effective Date: 27th September 2007  <b>Status: Superseded By Variation</b>            Application Type: Variation            App. Sub Type: Standard            Positional Accuracy: Automatically positioned to the address            Activity Code: 4.1 A(1) (A) (II)            Activity Description: Organic Chemicals; Oxygen Containing Compounds Eg Alcohols            Primary Activity: Y</p>	G7NW (E)	0	2	453281 524210



Map ID	Details	Quadrant Reference (Compass Direction)	Estimated Distance From Site	Contact	NGR
46	<p><b>Integrated Pollution Prevention And Control</b></p> <p>Name: Laporte Industries Limited            Location: Seal Sands, Middlesbrough, Cleveland, TS2 1UB            Authority: Environment Agency, North East Region            Permit Reference: AP3236MC            Original Permit Ref: Bv5971ig            Effective Date: 21st May 2007  <b>Status: Superseded By Variation</b>            Application Type: Variation            App. Sub Type: Minor            Positional Accuracy: Automatically positioned to the address            Activity Code: 5.1 A(1) (B)            Activity Description: Co-Incineration Of Hazardous Waste            Primary Activity: N            Activity Code: 4.1 A(1) (B)            Activity Description: Organic Chemicals; Any Other Organic Compounds (Not Described 4.1 A(1)(A)            Primary Activity: N            Activity Code: 4.1 A(1) (A) (I)            Activity Description: Organic Chemicals; Hydrocarbons Eg Aromatics            Primary Activity: Y            Activity Code: 4.1 A(1) (A) (IV)            Activity Description: Organic Chemicals; Nitrogen Containing Compounds Eg Amines            Primary Activity: N            Activity Code: 4.1 A(1) (A) (III)            Activity Description: Organic Chemicals; Sulphur Containing Compounds Eg Sulphides            Primary Activity: N            Activity Code: 4.1 A(1) (A) (II)            Activity Description: Organic Chemicals; Oxygen Containing Compounds Eg Alcohols            Primary Activity: N            Activity Code: 4.1 A(1) (A) (V)            Activity Description: Organic Chemicals; Phosphorus Containing Compounds Eg Substituted Phosphines            Primary Activity: N            Activity Code: 4.1 A(1) (A) (VII)            Activity Description: Organic Chemicals; Organometallic Compounds Eg Lead Alkyls            Primary Activity: N            Activity Code: 4.1 A(1) (A) (VIII)            Activity Description: Organic Chemicals; Plastic Materials Eg Polymers            Primary Activity: N            Activity Code: 4.1 A(1) (A) (VI)            Activity Description: Organic Chemicals; Halogen Containing Compounds Eg Halocarbons            Primary Activity: N</p>	G7NW (E)	0	2	453281 524210

Map ID	Details	Quadrant Reference (Compass Direction)	Estimated Distance From Site	Contact	NGR
46	<p><b>Integrated Pollution Prevention And Control</b></p> <p>Name: Laporte Industries Limited            Location: Seal Sands, Middlesbrough, Cleveland, TS2 1UB            Authority: Environment Agency, North East Region            Permit Reference: Xp3930lc            Original Permit Ref: Bv5971ig            Effective Date: 14th December 2005  <b>Status: Superseded By Variation</b>            Application Type: Variation            App. Sub Type: Minor            Positional Accuracy: Automatically positioned to the address            Activity Code: 4.1 A(1) (A) (VII)            Activity Description: Organic Chemicals; Organometallic Compounds Eg Lead Alkyls            Primary Activity: N            Activity Code: 4.1 A(1) (A) (II)            Activity Description: Organic Chemicals; Oxygen Containing Compounds Eg Alcohols            Primary Activity: N            Activity Code: 4.1 A(1) (A) (I)            Activity Description: Organic Chemicals; Hydrocarbons Eg Aromatics            Primary Activity: Y            Activity Code: 4.1 A(1) (A) (III)            Activity Description: Organic Chemicals; Sulphur Containing Compounds Eg Sulphides            Primary Activity: N            Activity Code: 4.1 A(1) (A) (IV)            Activity Description: Organic Chemicals; Nitrogen Containing Compounds Eg Amines            Primary Activity: N            Activity Code: 4.1 A(1) (A) (V)            Activity Description: Organic Chemicals; Phosphorus Containing Compounds Eg Substituted Phosphines            Primary Activity: N            Activity Code: 4.1 A(1) (B)            Activity Description: Organic Chemicals; Any Other Organic Compounds (Not Described 4.1 A(1)(A)            Primary Activity: N            Activity Code: 4.1 A(1) (A) (VIII)            Activity Description: Organic Chemicals; Plastic Materials Eg Polymers            Primary Activity: N            Activity Code: 4.1 A(1) (A) (VI)            Activity Description: Organic Chemicals; Halogen Containing Compounds Eg Halocarbons            Primary Activity: N            Activity Code: 5.1 A(1) (B)            Activity Description: Co-Incineration Of Hazardous Waste            Primary Activity: N</p>	G7NW (E)	0	2	453281 524210

Map ID	Details	Quadrant Reference (Compass Direction)	Estimated Distance From Site	Contact	NGR
46	<p><b>Integrated Pollution Prevention And Control</b></p> <p>Name: Laporte Industries Limited            Location: Seal Sands, Middlesbrough, Cleveland, TS2 1UB            Authority: Environment Agency, North East Region            Permit Reference: Ep3832ss            Original Permit Ref: Bv5971ig            Effective Date: 1st August 2005  <b>Status: Superseded By Variation</b>            Application Type: Variation            App. Sub Type: Minor            Positional Accuracy: Automatically positioned to the address            Activity Code: 4.1 A(1) (A) (VII)            Activity Description: Organic Chemicals; Organometallic Compounds Eg Lead Alkyls            Primary Activity: N            Activity Code: 4.1 A(1) (A) (III)            Activity Description: Organic Chemicals; Sulphur Containing Compounds Eg Sulphides            Primary Activity: N            Activity Code: 4.1 A(1) (A) (II)            Activity Description: Organic Chemicals; Oxygen Containing Compounds Eg Alcohols            Primary Activity: N            Activity Code: 4.1 A(1) (A) (VIII)            Activity Description: Organic Chemicals; Plastic Materials Eg Polymers            Primary Activity: N            Activity Code: 4.1 A(1) (A) (I)            Activity Description: Organic Chemicals; Hydrocarbons Eg Aromatics            Primary Activity: Y            Activity Code: 4.1 A(1) (A) (VI)            Activity Description: Organic Chemicals; Halogen Containing Compounds Eg Halocarbons            Primary Activity: N            Activity Code: 4.1 A(1) (A) (IV)            Activity Description: Organic Chemicals; Nitrogen Containing Compounds Eg Amines            Primary Activity: N            Activity Code: 4.1 A(1) (A) (V)            Activity Description: Organic Chemicals; Phosphorus Containing Compounds Eg Substituted Phosphines            Primary Activity: N            Activity Code: 4.1 A(1) (B)            Activity Description: Organic Chemicals; Any Other Organic Compounds (Not Described 4.1 A(1)(A)            Primary Activity: N            Activity Code: 5.1 A(1) (B)            Activity Description: Co-Incineration Of Hazardous Waste            Primary Activity: N</p>	G7NW (E)	0	2	453281 524210

Map ID	Details	Quadrant Reference (Compass Direction)	Estimated Distance From Site	Contact	NGR
46	<p><b>Integrated Pollution Prevention And Control</b></p> <p>Name: Laporte Industries Limited            Location: Seal Sands, Middlesbrough, Cleveland, TS2 1UB            Authority: Environment Agency, North East Region            Permit Reference: Gp3738sn            Original Permit Ref: Bv5971ig            Effective Date: 28th February 2005  <b>Status: Superseded By Variation</b>            Application Type: Variation            App. Sub Type: Minor            Positional Accuracy: Automatically positioned to the address            Activity Code: 4.1 A(1) (A) (V)            Activity Description: Organic Chemicals; Phosphorus Containing Compounds Eg Substituted Phosphines            Primary Activity: N            Activity Code: 4.1 A(1) (A) (I)            Activity Description: Organic Chemicals; Hydrocarbons Eg Aromatics            Primary Activity: Y            Activity Code: 4.1 A(1) (A) (II)            Activity Description: Organic Chemicals; Oxygen Containing Compounds Eg Alcohols            Primary Activity: N            Activity Code: 4.1 A(1) (A) (VI)            Activity Description: Organic Chemicals; Halogen Containing Compounds Eg Halocarbons            Primary Activity: N            Activity Code: 4.1 A(1) (A) (IV)            Activity Description: Organic Chemicals; Nitrogen Containing Compounds Eg Amines            Primary Activity: N            Activity Code: 4.1 A(1) (A) (III)            Activity Description: Organic Chemicals; Sulphur Containing Compounds Eg Sulphides            Primary Activity: N            Activity Code: 4.1 A(1) (A) (VIII)            Activity Description: Organic Chemicals; Plastic Materials Eg Polymers            Primary Activity: N            Activity Code: 5.1 A(1) (B)            Activity Description: Co-Incineration Of Hazardous Waste            Primary Activity: N            Activity Code: 4.1 A(1) (A) (VII)            Activity Description: Organic Chemicals; Organometallic Compounds Eg Lead Alkyls            Primary Activity: N            Activity Code: 4.1 A(1) (B)            Activity Description: Organic Chemicals; Any Other Organic Compounds (Not Described 4.1 A(1)(A)            Primary Activity: N</p>	G7NW (E)	0	2	453281 524210

Map ID	Details	Quadrant Reference (Compass Direction)	Estimated Distance From Site	Contact	NGR
46	<p><b>Integrated Pollution Prevention And Control</b></p> <p>Name: Laporte Industries Limited            Location: Seal Sands, Middlesbrough, Cleveland, TS2 1UB            Authority: Environment Agency, North East Region            Permit Reference: Bv5971ig            Original Permit Ref: Bv5971ig            Effective Date: 28th May 2004  <b>Status: Superseded By Variation</b>            Application Type: Application            App. Sub Type: New            Positional Accuracy: Automatically positioned to the address            Activity Code: 4.1 A(1) (A) (I)            Activity Description: Organic Chemicals; Hydrocarbons Eg Aromatics            Primary Activity: Y            Activity Code: 4.1 A(1) (A) (III)            Activity Description: Organic Chemicals; Sulphur Containing Compounds Eg Sulphides            Primary Activity: N            Activity Code: 4.1 A(1) (A) (IV)            Activity Description: Organic Chemicals; Nitrogen Containing Compounds Eg Amines            Primary Activity: N            Activity Code: 4.1 A(1) (B)            Activity Description: Organic Chemicals; Any Other Organic Compounds (Not Described 4.1 A(1)(A))            Primary Activity: N            Activity Code: 4.1 A(1) (A) (VIII)            Activity Description: Organic Chemicals; Plastic Materials Eg Polymers            Primary Activity: N            Activity Code: 4.1 A(1) (A) (VII)            Activity Description: Organic Chemicals; Organometallic Compounds Eg Lead Alkyls            Primary Activity: N            Activity Code: 5.1 A(1) (B)            Activity Description: Co-Incineration Of Hazardous Waste            Primary Activity: N            Activity Code: 4.1 A(1) (A) (VI)            Activity Description: Organic Chemicals; Halogen Containing Compounds Eg Halocarbons            Primary Activity: N            Activity Code: 4.1 A(1) (A) (II)            Activity Description: Organic Chemicals; Oxygen Containing Compounds Eg Alcohols            Primary Activity: N            Activity Code: 4.1 A(1) (A) (V)            Activity Description: Organic Chemicals; Phosphorus Containing Compounds Eg Substituted Phosphines            Primary Activity: N</p>	G7NW (E)	0	2	453281 524210
46	<p><b>Integrated Pollution Prevention And Control</b></p> <p>Name: Victrex Manufacturing Limited            Location: Seal Sands Bdf Manufacturing Facility, Bdf Plant, Seal Sands, Seal Sands,, MIDDLESBROUGH, TS2 1UB            Authority: Environment Agency, North East Region            Permit Reference: ZP3438GE            Original Permit Ref: Np3339mt            Effective Date: Not Supplied  <b>Status: Valid</b>            Application Type: Variation            App. Sub Type: Minor            Positional Accuracy: Automatically positioned to the address            Activity Code: 4.1 A(1) (A) (II)            Activity Description: Organic Chemicals; Oxygen Containing Compounds Eg Alcohols            Primary Activity: Y</p>	G7NW (E)	0	2	453281 524210
47	<p><b>Integrated Pollution Prevention And Control</b></p> <p>Name: Px (Tgpp) Ltd            Location: Teesside Gas Processing Plant Epr/Np3133lv, Teesside Gas Processing Plant, Seal Sands, MIDDLESBROUGH, Cleveland, TS2 1UB            Authority: Environment Agency, North East Region            Permit Reference: HP3731RP            Original Permit Ref: Np3133lv            Effective Date: 23rd March 2018  <b>Status: Effective</b>            Application Type: Variation            App. Sub Type: Standard            Positional Accuracy: Automatically positioned to the address            Activity Code: 1.2 A(1) (A)            Activity Description: Gasification, Liquefac. And Refining; Refining Gas Greater Or Equal To 1000 Te/12 Months            Primary Activity: Y            Activity Code: 1.1 B (A)            Activity Description: Combustion; Any Fuel Greater Or Equal To 20Mw But Less Than 50Mw (Unless 1.1 A(1) B)            Primary Activity: N</p>	G5NW (W)	0	2	451750 524228

Map ID	Details	Quadrant Reference (Compass Direction)	Estimated Distance From Site	Contact	NGR
48	<p><b>Integrated Pollution Prevention And Control</b></p> <p>Name: Wood Group Uk Limited  Location: Seal Sands Cats Terminal Epr/Sp3839ru, Cats Terminal, Seal Sands Road,,Seal Sands, MIDDLESBROUGH, TS2 1UB  Authority: Environment Agency, North East Region  Permit Reference: NP3931RH  Original Permit Ref: Sp3839ru  Effective Date: 25th August 2017  <b>Status: Effective</b>  Application Type: Variation  App. Sub Type: Standard  Positional Accuracy: Located by supplier to within 10m  Activity Code: 1.1 B (A)  Activity Description: Combustion; Any Fuel Greater Or Equal To 20Mw But Less Than 50Mw (Unless 1.1 A(1) B)  Primary Activity: N  Activity Code: 1.2 A(1) (A)  Activity Description: Gasification, Liquifac. And Refining; Refining Gas Greater Or Equal To 1000 Te/12 Months  Primary Activity: Y  Activity Code: 5.4 A(1) a) (i)  Activity Description: DISPOSAL OF &gt; 50 T/D NON-HAZARDOUS WASTE (&gt; 100 T/D IF ONLY AD) INVOLVING BIOLOGICAL TREATMENT  Primary Activity: N  Activity Code: 0.0 Associated Process  Activity Description: Associated Process  Primary Activity: N</p>	G5NE (W)	0	2	452150 524260
48	<p><b>Integrated Pollution Prevention And Control</b></p> <p>Name: Wood Group Psn Limited  Location: Seal Sands Cats Terminal Epr/Sp3839ru, Cats Terminal, Seal Sands Road,,Seal Sands, MIDDLESBROUGH, TS2 1UB  Authority: Environment Agency, North East Region  Permit Reference: SP3839RU  Original Permit Ref: Sp3839ru  Effective Date: 1st December 2015  <b>Status: Superseded By Variation</b>  Application Type: Transfer  App. Sub Type: Whole with Fit and Proper Person  Positional Accuracy: Located by supplier to within 10m  Activity Code: 0.0 Associated Process  Activity Description: Associated Process  Primary Activity: N  Activity Code: 5.4 A(1) a) (i)  Activity Description: DISPOSAL OF &gt; 50 T/D NON-HAZARDOUS WASTE (&gt; 100 T/D IF ONLY AD) INVOLVING BIOLOGICAL TREATMENT  Primary Activity: N  Activity Code: 1.2 A(1) (A)  Activity Description: Gasification, Liquifac. And Refining; Refining Gas Greater Or Equal To 1000 Te/12 Months  Primary Activity: Y  Activity Code: 1.1 B (A)  Activity Description: Combustion; Any Fuel Greater Or Equal To 20Mw But Less Than 50Mw (Unless 1.1 A(1) B)  Primary Activity: N</p>	G5NE (W)	0	2	452150 524260
48	<p><b>Integrated Pollution Prevention And Control</b></p> <p>Name: Bp Exploration Operating Co Ltd  Location: Seal Sands Cats Terminal Epr/Ep3333lf, Cats Terminal, Seal Sands Road,,Seal Sands, MIDDLESBROUGH, TS2 1UB  Authority: Environment Agency, North East Region  Permit Reference: YP3038EM  Original Permit Ref: Ep3333lf  Effective Date: 3rd December 2013  <b>Status: Superseded By Variation</b>  Application Type: Variation  App. Sub Type: Minor  Positional Accuracy: Located by supplier to within 10m  Activity Code: 1.2 A(1) (A)  Activity Description: Gasification, Liquifac. And Refining; Refining Gas Greater Or Equal To 1000 Te/12 Months  Primary Activity: Y  Activity Code: 0.0 Associated Process  Activity Description: Associated Process  Primary Activity: N  Activity Code: 1.1 B (A)  Activity Description: Combustion; Any Fuel Greater Or Equal To 20Mw But Less Than 50Mw (Unless 1.1 A(1) B)  Primary Activity: N  Activity Code: 5.4 A(1) a) (i)  Activity Description: DISPOSAL OF &gt; 50 T/D NON-HAZARDOUS WASTE (&gt; 100 T/D IF ONLY AD) INVOLVING BIOLOGICAL TREATMENT  Primary Activity: N</p>	G5NE (W)	0	2	452150 524260



Map ID	Details	Quadrant Reference (Compass Direction)	Estimated Distance From Site	Contact	NGR
49	<p><b>Integrated Pollution Prevention And Control</b></p> <p>Name: Greenergy Biofuels Teesside Limited            Location: Seal Sands Terminal (South Site) Epr/Ep3334as/T001, Seal Sands Terminal (South Site), Seal Sands, MIDDLESBROUGH, Cleveland, TS2 1UB            Authority: Environment Agency, North East Region            Permit Reference: KP3232DU            Original Permit Ref: Ep3334as            Effective Date: 27th February 2017  <b>Status: Effective</b>            Application Type: Variation            App. Sub Type: Standard            Positional Accuracy: Located by supplier to within 100m            Activity Code: 4.1 A(1) (A) (II)            Activity Description: Organic Chemicals; Oxygen Containing Compounds Eg Alcohols            Primary Activity: Y</p>	G7NE (NE)	0	2	453600 524500
49	<p><b>Integrated Pollution Prevention And Control</b></p> <p>Name: Greenergy Biofuels Teesside Limited            Location: Seal Sands Terminal (South Site), Seal Sands Terminal (South Site), Seal Sands, MIDDLESBROUGH, Cleveland, TS2 1UB            Authority: Environment Agency, North East Region            Permit Reference: EP3334AS            Original Permit Ref: Ep3334as            Effective Date: 27th May 2015  <b>Status: Superseded By Variation</b>            Application Type: Transfer            App. Sub Type: Whole with Fit and Proper Person            Positional Accuracy: Located by supplier to within 100m            Activity Code: 4.1 A(1) (A) (II)            Activity Description: Organic Chemicals; Oxygen Containing Compounds Eg Alcohols            Primary Activity: Y</p>	G7NE (NE)	0	2	453600 524500
49	<p><b>Integrated Pollution Prevention And Control</b></p> <p>Name: Harvest Energy Limited            Location: Seal Sands Biodiesel / Glycerine Plant, Biofuels Corporation Trading Limited, Sealsands Terminal(South Site), Seal Sands,, Middlesbrough, TS2 1UB            Authority: Environment Agency, North East Region            Permit Reference: CP3835HR            Original Permit Ref: Vp3635tj            Effective Date: 21st September 2010  <b>Status: Superseded By Variation</b>            Application Type: Variation            App. Sub Type: Standard            Positional Accuracy: Located by supplier to within 100m            Activity Code: 4.1 A(1) (A) (II)            Activity Description: Organic Chemicals; Oxygen Containing Compounds Eg Alcohols            Primary Activity: Y            Activity Code: 4.1 A(1) (A) (II)            Activity Description: Organic Chemicals; Oxygen Containing Compounds Eg Alcohols            Primary Activity: N</p>	G7NE (NE)	0	2	453600 524500
49	<p><b>Integrated Pollution Prevention And Control</b></p> <p>Name: Biofuels Corporation Trading Limited            Location: Seal Sands Biodiesel / Glycerine Plant, Biofuels Corporation Trading Limited, Sealsands Terminal(South Site), Seal Sands, Middlesbrough, TS2 1UB            Authority: Environment Agency, North East Region            Permit Reference: Bu1601ic            Original Permit Ref: Bu1601ic            Effective Date: 21st June 2005  <b>Status: Superseded By Variation</b>            Application Type: Application            App. Sub Type: New            Positional Accuracy: Located by supplier to within 100m            Activity Code: 4.1 A(1) (A) (II)            Activity Description: Organic Chemicals; Oxygen Containing Compounds Eg Alcohols            Primary Activity: Y</p>	G7NE (NE)	0	2	453600 524500
49	<p><b>Integrated Pollution Prevention And Control</b></p> <p>Name: Greenergy Biofuels Teesside Limited            Location: Seal Sands Terminal (South Site) Epr/Ep3334as/T001, Seal Sands Terminal (South Site), Seal Sands, MIDDLESBROUGH, Cleveland, TS2 1UB            Authority: Environment Agency, North East Region            Permit Reference: HP3138QB            Original Permit Ref: Ep3334as            Effective Date: Not Supplied  <b>Status: Valid</b>            Application Type: Variation            App. Sub Type: Minor            Positional Accuracy: Located by supplier to within 100m            Activity Code: 4.1 A(1) (A) (II)            Activity Description: Organic Chemicals; Oxygen Containing Compounds Eg Alcohols            Primary Activity: Y</p>	G7NE (NE)	0	2	453600 524500

Map ID	Details	Quadrant Reference (Compass Direction)	Estimated Distance From Site	Contact	NGR
50	<p><b>Integrated Pollution Prevention And Control</b></p> <p>Name: Sabic Uk Petrochemicals Limited            Location: Sabic North Tees Storage - Epr/Lp3335rm, Sabic Petrochemicals, North Tees Site, Seaton Road, Port Clarence,, Cleveland, Cleveland, TS2 1TT            Authority: Environment Agency, North East Region            Permit Reference: LP3335RM            Original Permit Ref: Lp3335rm            Effective Date: 20th September 2016  <b>Status: Superseded By Variation</b>            Application Type: Application            App. Sub Type: New            Positional Accuracy: Manually positioned within the geographical locality            Activity Code: 1.1 A(1) (A)            Activity Description: Combustion; Any Fuel Greater Or Equal To 50Mw            Primary Activity: Y            Activity Code: 0.0 Associated Process            Activity Description: Associated Process            Primary Activity: N</p>	G2NE (S)	0	2	453036 523668
51	<p><b>Integrated Pollution Prevention And Control</b></p> <p>Name: Veolia Es (UK) Limited            Location: Seal Sands Epr/Wp3030dt, Seal Sands, Seal Sands Road,, MIDDLESBROUGH, Cleveland, TS2 1UB            Authority: Environment Agency, North East Region            Permit Reference: WP3030DT            Original Permit Ref: Wp3030dt            Effective Date: 22nd July 2016  <b>Status: Effective</b>            Application Type: Transfer            App. Sub Type: Whole limited change in management            Positional Accuracy: Located by supplier to within 10m            Activity Code: 5.4 A(1) a) (i)            Activity Description: DISPOSAL OF &gt; 50 T/D NON-HAZARDOUS WASTE (&gt; 100 T/D IF ONLY AD) INVOLVING BIOLOGICAL TREATMENT            Primary Activity: Y</p>	G11SW (NE)	0	2	453340 524750
51	<p><b>Integrated Pollution Prevention And Control</b></p> <p>Name: Veolia Water Industrial Outsourcing Limited            Location: Seal Sands Epr/Ep3139ch, Seal Sands, Seal Sands Road,, MIDDLESBROUGH, Cleveland, TS2 1UB            Authority: Environment Agency, North East Region            Permit Reference: PP3635WR            Original Permit Ref: Ep3139ch            Effective Date: 14th October 2014  <b>Status: Superseded By Variation</b>            Application Type: Variation            App. Sub Type: Minor            Positional Accuracy: Located by supplier to within 10m            Activity Code: 5.4 A(1) a) (i)            Activity Description: DISPOSAL OF &gt; 50 T/D NON-HAZARDOUS WASTE (&gt; 100 T/D IF ONLY AD) INVOLVING BIOLOGICAL TREATMENT            Primary Activity: Y</p>	G11SW (NE)	0	2	453340 524750
51	<p><b>Integrated Pollution Prevention And Control</b></p> <p>Name: Veolia Water Industrial Outsourcing Limited            Location: Seal Sands Epr/Ep3139ch, Seal Sands, Seal Sands Road,, MIDDLESBROUGH, Cleveland, TS2 1UB            Authority: Environment Agency, North East Region            Permit Reference: CP3538EV            Original Permit Ref: Ep3139ch            Effective Date: 26th November 2013  <b>Status: Superseded By Variation</b>            Application Type: Variation            App. Sub Type: Minor            Positional Accuracy: Located by supplier to within 10m            Activity Code: 5.4 A(1) a) (i)            Activity Description: DISPOSAL OF &gt; 50 T/D NON-HAZARDOUS WASTE (&gt; 100 T/D IF ONLY AD) INVOLVING BIOLOGICAL TREATMENT            Primary Activity: Y</p>	G11SW (NE)	0	2	453340 524750

Map ID	Details	Quadrant Reference (Compass Direction)	Estimated Distance From Site	Contact	NGR
51	<p><b>Integrated Pollution Prevention And Control</b></p> <p>Name: Veolia Water Industrial Outsourcing Limited            Location: Seal Sands Epr/Ep3139ch, Seal Sands, Seal Sands Road,, MIDDLESBROUGH, Cleveland, TS2 1UB            Authority: Environment Agency, North East Region            Permit Reference: FP3235CU            Original Permit Ref: Ep3139ch            Effective Date: 4th February 2012  <b>Status: Superseded By Variation</b>            Application Type: Variation            App. Sub Type: Simple Standard Variation            Positional Accuracy: Located by supplier to within 10m            Activity Code: 0.0 Associated Process            Activity Description: Associated Process            Primary Activity: N            Activity Code: 5.3 A(1) (C) (I)            Activity Description: Other Waste Disposal; Non-Hazardous Waste &gt;50T/D By Biological Treatment            Primary Activity: Y</p>	G11SW (NE)	0	2	453340 524750
51	<p><b>Integrated Pollution Prevention And Control</b></p> <p>Name: Veolia Water Industrial Outsourcing Limited            Location: Seal Sands Epr/Ep3139ch, Seal Sands, MIDDLESBROUGH, Cleveland, TS2 1UB            Authority: Environment Agency, North East Region            Permit Reference: EP3139CH            Original Permit Ref: Ep3139ch            Effective Date: 2nd February 2012  <b>Status: Superseded By Variation</b>            Application Type: Transfer            App. Sub Type: Whole without Fit and Proper Person            Positional Accuracy: Located by supplier to within 10m            Activity Code: 0.0 Associated Process            Activity Description: Associated Process            Primary Activity: Y</p>	G11SW (NE)	0	2	453340 524750
52	<p><b>Integrated Pollution Prevention And Control</b></p> <p>Name: Ineos Nitriles (UK) Limited            Location: Ineos Nitriles Chp Plant - Epr/Hp3137zk, Innogy Cogen Ltd, Po Box 62, Seal Sands,, MIDDLESBROUGH, Cleveland, TS2 1TX            Authority: Environment Agency, North East Region            Permit Reference: FP3934AE            Original Permit Ref: Hp3137zk            Effective Date: 1st January 2016  <b>Status: Effective</b>            Application Type: Variation            App. Sub Type: Standard            Positional Accuracy: Manually positioned within the geographical locality            Activity Code: 1.1 A(1) (A)            Activity Description: Combustion; Any Fuel Greater Or Equal To 50MW            Primary Activity: Y            Activity Code: 0.0 Associated Process            Activity Description: Associated Process            Primary Activity: N            Activity Code: 4.1 A(1) (A) (IV)            Activity Description: Organic Chemicals; Nitrogen Containing Compounds Eg Amines            Primary Activity: N</p>	G7NW (NE)	0	2	453164 524305
52	<p><b>Integrated Pollution Prevention And Control</b></p> <p>Name: Epax Pharma Uk Limited            Location: Seal Sands Pharmaceuticals Epr/Ap3834fz, Seal Sands Pharmaceuticals, Seal Sands, MIDDLESBROUGH, Cleveland, TS2 1UB            Authority: Environment Agency, North East Region            Permit Reference: VP3732CB            Original Permit Ref: Ap3834fz            Effective Date: 3rd September 2012  <b>Status: Effective</b>            Application Type: Variation            App. Sub Type: Substantial            Positional Accuracy: Located by supplier to within 10m            Activity Code: 4.5 A(1) (A)            Activity Description: Pharmaceuticals; Producing Pharmaceuticals Using Chemical/Biological Processes            Primary Activity: Y</p>	G7NW (NE)	0	2	453180 524260

Map ID	Details	Quadrant Reference (Compass Direction)	Estimated Distance From Site	Contact	NGR
52	<p><b>Integrated Pollution Prevention And Control</b></p> <p>Name: Epax Pharma Uk Limited            Location: Seal Sands Pharmaceuticals Epr/Ap3834fz, Seal Sands Pharmaceuticals, Seal Sands, MIDDLESBROUGH, Cleveland, TS2 1UB            Authority: Environment Agency, North East Region            Permit Reference: AP3834FZ            Original Permit Ref: Ap3834fz            Effective Date: 15th August 2011  <b>Status: Superseded By Variation</b>            Application Type: Transfer            App. Sub Type: Whole with Fit and Proper Person            Positional Accuracy: Located by supplier to within 10m            Activity Code: 4.5 A(1) (A)            Activity Description: Pharmaceuticals; Producing Pharmaceuticals Using Chemical/Biological Processes            Primary Activity: Y</p>	G7NW (NE)	0	2	453180 524260
53	<p><b>Integrated Pollution Prevention And Control</b></p> <p>Name: Px (Tgpp) Ltd            Location: Teesside Gas Processing Plant Epr/Np3133lv, Teesside Gas Processing Plant, Seal Sands, MIDDLESBROUGH, Cleveland, TS2 1UB            Authority: Environment Agency, North East Region            Permit Reference: NP3530RP            Original Permit Ref: Np3133lv            Effective Date: 15th December 2015  <b>Status: Superseded By Variation</b>            Application Type: Variation            App. Sub Type: Standard            Positional Accuracy: Automatically positioned to the address            Activity Code: 1.2 A(1) (A)            Activity Description: Gasification, Liquifac. And Refining; Refining Gas Greater Or Equal To 1000 Te/12 Months            Primary Activity: Y            Activity Code: 1.1 B (A)            Activity Description: Combustion; Any Fuel Greater Or Equal To 20Mw But Less Than 50Mw (Unless 1.1 A(1) B)            Primary Activity: N</p>	G5SW (W)	0	2	451767 524084
53	<p><b>Integrated Pollution Prevention And Control</b></p> <p>Name: Px (Tgpp) Ltd            Location: Teesside Gas Processing Plant Epr/Np3133lv, Teesside Gas Processing Plant, Seal Sands, MIDDLESBROUGH, Cleveland, TS2 1UB            Authority: Environment Agency, North East Region            Permit Reference: CP3438FE            Original Permit Ref: Np3133lv            Effective Date: 15th August 2012  <b>Status: Superseded By Variation</b>            Application Type: Variation            App. Sub Type: Standard            Positional Accuracy: Automatically positioned to the address            Activity Code: 1.2 A(1) (A)            Activity Description: Gasification, Liquifac. And Refining; Refining Gas Greater Or Equal To 1000 Te/12 Months            Primary Activity: Y</p>	G5SW (W)	0	2	451767 524084
53	<p><b>Integrated Pollution Prevention And Control</b></p> <p>Name: Thor Cogeneration Ltd            Location: Seal Sands Power Plant, Seal Sands Power Plant, Huntsman Drive,, Seal Sands, MIDDLESBROUGH, Cleveland, TS2 1TT            Authority: Environment Agency, North East Region            Permit Reference: ZP3330CW            Original Permit Ref: Ep3339uk            Effective Date: 27th January 2012  <b>Status: Surrender Effective</b>            Application Type: Surrender            App. Sub Type: Whole            Positional Accuracy: Located by supplier to within 10m            Activity Code: 1.1 A(1) (A)            Activity Description: Combustion; Any Fuel Greater Or Equal To 50Mw            Primary Activity: Y</p>	G5SW (W)	0	2	451760 524080

Map ID	Details	Quadrant Reference (Compass Direction)	Estimated Distance From Site	Contact	NGR
53	<p><b>Integrated Pollution Prevention And Control</b></p> <p>Name: Lundbeck Pharmaceuticals Ltd            Location: Seal Sands, Middlesbrough, Cleveland, TS2 1UB            Authority: Environment Agency, North East Region            Permit Reference: SP3734XQ            Original Permit Ref: Np3234sl            Effective Date: 13th May 2008  <b>Status: Superseded By Variation</b>            Application Type: Variation            App. Sub Type: Minor            Positional Accuracy: Automatically positioned to the address            Activity Code: 4.5 A(1) (A)            Activity Description: Pharmaceuticals; Producing Pharmaceuticals Using Chemical/Biological Processes            Primary Activity: Y</p>	G5SW (W)	0	2	451767 524084
53	<p><b>Integrated Pollution Prevention And Control</b></p> <p>Name: Thor Cogeneration Ltd            Location: Seal Sands Power Plant, Huntsman Drive, Seal Sands, Middlesbrough, Cleveland, TS2 1TT            Authority: Environment Agency, North East Region            Permit Reference: WP3538XG            Original Permit Ref: Ep3339uk            Effective Date: 12th March 2008  <b>Status: Superseded By Variation</b>            Application Type: Variation            App. Sub Type: Minor            Positional Accuracy: Manually positioned to the address or location            Activity Code: 1.1 A(1) (A)            Activity Description: Combustion; Any Fuel Greater Or Equal To 50Mw            Primary Activity: Y</p>	G5SW (W)	0	2	451764 524087
53	<p><b>Integrated Pollution Prevention And Control</b></p> <p>Name: Px (Tgpp) Ltd            Location: Teesside Gas Processing Plant Epr/Np3133lv, Teesside Gas Processing Plant, Seal Sands, MIDDLESBROUGH, Cleveland, TS2 1UB            Authority: Environment Agency, North East Region            Permit Reference: BP3932UL            Original Permit Ref: Np3133lv            Effective Date: 4th June 2007  <b>Status: Superseded By Variation</b>            Application Type: Variation            App. Sub Type: Minor            Positional Accuracy: Automatically positioned to the address            Activity Code: 1.2 A(1) (A)            Activity Description: Gasification, Liquifac. And Refining; Refining Gas Greater Or Equal To 1000 Te/12 Months            Primary Activity: Y</p>	G5SW (W)	0	2	451767 524084
53	<p><b>Integrated Pollution Prevention And Control</b></p> <p>Name: Lundbeck Pharmaceuticals Ltd            Location: Seal Sands, Middlesbrough, Cleveland, TS2 1UB            Authority: Environment Agency, North East Region            Permit Reference: CP3335UJ            Original Permit Ref: Np3234sl            Effective Date: 10th May 2007  <b>Status: Superseded By Variation</b>            Application Type: Variation            App. Sub Type: Minor            Positional Accuracy: Automatically positioned to the address            Activity Code: 4.5 A(1) (A)            Activity Description: Pharmaceuticals; Producing Pharmaceuticals Using Chemical/Biological Processes            Primary Activity: Y</p>	G5SW (W)	0	2	451767 524084

Map ID	Details	Quadrant Reference (Compass Direction)	Estimated Distance From Site	Contact	NGR
53	<p><b>Integrated Pollution Prevention And Control</b></p> <p>Name: Px (Tgpp) Ltd            Location: Teesside Gas Processing Plant Epr/Np3133lv, Teesside Gas Processing Plant, Seal Sands, MIDDLESBROUGH, Cleveland, TS2 1UB            Authority: Environment Agency, North East Region            Permit Reference: NP3133LV            Original Permit Ref: Np3133lv            Effective Date: 19th April 2007  <b>Status: Superseded By Variation</b>            Application Type: Application            App. Sub Type: New            Positional Accuracy: Automatically positioned to the address            Activity Code: 1.1 B (A)            Activity Description: Combustion; Any Fuel Greater Or Equal To 20Mw But Less Than 50Mw (Unless 1.1 A(1) B)            Primary Activity: N            Activity Code: 1.2 A(1) (A)            Activity Description: Gasification, Liquifac. And Refining; Refining Gas Greater Or Equal To 1000 Te/12 Months            Primary Activity: Y</p>	G5SW (W)	0	2	451767 524084
53	<p><b>Integrated Pollution Prevention And Control</b></p> <p>Name: Lundbeck Pharmaceuticals Ltd            Location: Seal Sands, MIDDLESBROUGH, Cleveland, TS2 1UB            Authority: Environment Agency, North East Region            Permit Reference: NP3234SL            Original Permit Ref: Np3234sl            Effective Date: 21st December 2006  <b>Status: Superseded By Variation</b>            Application Type: Application            App. Sub Type: New            Positional Accuracy: Automatically positioned to the address            Activity Code: 4.5 A(1) (A)            Activity Description: Pharmaceuticals; Producing Pharmaceuticals Using Chemical/Biological Processes            Primary Activity: Y</p>	G5SW (W)	0	2	451767 524084
53	<p><b>Integrated Pollution Prevention And Control</b></p> <p>Name: Shanks Chemical Services Ltd            Location: Seal Sands Speciality Organics, Seal Sands Chemicals Ltd, Seal Sands Road, Middlesbrough, Cleveland, TS2 1UB            Authority: Environment Agency, North East Region            Permit Reference: Ep3930bg            Original Permit Ref: Bu5364ij            Effective Date: 30th May 2005  <b>Status: Superseded By Variation</b>            Application Type: Variation            App. Sub Type: Minor            Positional Accuracy: Automatically positioned to the address            Activity Code: 0.0 Associated Process            Activity Description: Associated Process            Primary Activity: Y</p>	G5SW (W)	0	2	451767 524084
53	<p><b>Integrated Pollution Prevention And Control</b></p> <p>Name: Vertellus Specialities Uk Ltd            Location: Seal Sands Speciality Organics, Seal Sands Road, Seal Sands, Middlesbrough, Cleveland, TS2 1UB            Authority: Environment Agency, North East Region            Permit Reference: Zp3932sb            Original Permit Ref: Bu0311ix            Effective Date: 30th April 2005  <b>Status: Superseded By Variation</b>            Application Type: Variation            App. Sub Type: Simple Standard Variation            Positional Accuracy: Automatically positioned to the address            Activity Code: 4.1 A(1) (A) (V)            Activity Description: Organic Chemicals; Phosphorus Containing Compounds Eg Substituted Phosphines            Primary Activity: N            Activity Code: 4.1 A(1) (A) (VI)            Activity Description: Organic Chemicals; Halogen Containg Compounds Eg Halocarbons            Primary Activity: N            Activity Code: 4.1 A(1) (A) (III)            Activity Description: Organic Chemicals; Sulphur Containing Compounds Eg Sulphides            Primary Activity: Y            Activity Code: 4.1 A(1) (A) (II)            Activity Description: Organic Chemicals; Oxygen Containing Compounds Eg Alcohols            Primary Activity: N            Activity Code: 4.1 A(1) (A) (IV)            Activity Description: Organic Chemicals; Nitrogen Containing Compounds Eg Amines            Primary Activity: N</p>	G5SW (W)	0	2	451767 524084



Map ID	Details	Quadrant Reference (Compass Direction)	Estimated Distance From Site	Contact	NGR
53	<p><b>Integrated Pollution Prevention And Control</b></p> <p>Name: Vertellus Specialities Uk Ltd            Location: Seal Sands Speciality Organics, Seal Sands Road, Seal Sands, Middlesbrough, Cleveland, TS2 1UB            Authority: Environment Agency, North East Region            Permit Reference: Bp3237pa            Original Permit Ref: Bu0311ix            Effective Date: 31st July 2004  <b>Status: Superseded By Variation</b>            Application Type: Variation            App. Sub Type: Minor            Positional Accuracy: Automatically positioned to the address            Activity Code: 4.1 A(1) (A) (III)            Activity Description: Organic Chemicals; Sulphur Containing Compounds Eg Sulphides            Primary Activity: Y            Activity Code: 4.1 A(1) (A) (IV)            Activity Description: Organic Chemicals; Nitrogen Containing Compounds Eg Amines            Primary Activity: N            Activity Code: 4.1 A(1) (A) (V)            Activity Description: Organic Chemicals; Phosphorus Containing Compounds Eg Substituted Phosphines            Primary Activity: N            Activity Code: 4.1 A(1) (A) (VI)            Activity Description: Organic Chemicals; Halogen Containg Compounds Eg Halocarbons            Primary Activity: N            Activity Code: 4.1 A(1) (A) (II)            Activity Description: Organic Chemicals; Oxygen Containing Compounds Eg Alcohols            Primary Activity: N</p>	G5SW (W)	0	2	451767 524084
53	<p><b>Integrated Pollution Prevention And Control</b></p> <p>Name: Vertellus Specialities Uk Ltd            Location: Seal Sands Speciality Organics, Seal Sands Road, Seal Sands, Middlesbrough, Cleveland, TS2 1UB            Authority: Environment Agency, North East Region            Permit Reference: Bu0311ix            Original Permit Ref: Bu0311ix            Effective Date: 28th November 2003  <b>Status: Superseded By Variation</b>            Application Type: Application            App. Sub Type: New            Positional Accuracy: Automatically positioned to the address            Activity Code: 4.1 A(1) (A) (VI)            Activity Description: Organic Chemicals; Halogen Containg Compounds Eg Halocarbons            Primary Activity: N            Activity Code: 4.1 A(1) (A) (II)            Activity Description: Organic Chemicals; Oxygen Containing Compounds Eg Alcohols            Primary Activity: N            Activity Code: 4.1 A(1) (A) (III)            Activity Description: Organic Chemicals; Sulphur Containing Compounds Eg Sulphides            Primary Activity: Y            Activity Code: 4.1 A(1) (A) (IV)            Activity Description: Organic Chemicals; Nitrogen Containing Compounds Eg Amines            Primary Activity: N            Activity Code: 4.1 A(1) (A) (V)            Activity Description: Organic Chemicals; Phosphorus Containing Compounds Eg Substituted Phosphines            Primary Activity: N</p>	G5SW (W)	0	2	451767 524084
53	<p><b>Integrated Pollution Prevention And Control</b></p> <p>Name: Shanks Chemical Services Ltd            Location: Seal Sands Speciality Organics, Seal Sands Chemicals Ltd, Seal Sands Road, Middlesbrough, Cleveland, TS2 1UB            Authority: Environment Agency, North East Region            Permit Reference: Bu5364ij            Original Permit Ref: Bu5364ij            Effective Date: 28th November 2003  <b>Status: Superseded By Variation</b>            Application Type: Application            App. Sub Type: New            Positional Accuracy: Automatically positioned to the address            Activity Code: 0.0 Associated Process            Activity Description: Associated Process            Primary Activity: Y</p>	G5SW (W)	0	2	451767 524084

Map ID	Details	Quadrant Reference (Compass Direction)	Estimated Distance From Site	Contact	NGR
54	<p><b>Integrated Pollution Prevention And Control</b></p> <p>Name: Harvest Energy Limited            Location: Harvest Energy Limited, Seal Sands Terminal (South Site), Seal Sands, MIDDLESBROUGH, Cleveland, TS2 1UB            Authority: Environment Agency, North East Region            Permit Reference: RP3032VS            Original Permit Ref: Vp3635tj            Effective Date: 2nd September 2014  <b>Status: Superseded By Variation</b>            Application Type: Variation            App. Sub Type: Standard            Positional Accuracy: Automatically positioned to the address            Activity Code: 4.1 A(1) (A) (II)            Activity Description: Organic Chemicals; Oxygen Containing Compounds Eg Alcohols            Primary Activity: N            Activity Code: 4.1 A(1) (A) (II)            Activity Description: Organic Chemicals; Oxygen Containing Compounds Eg Alcohols            Primary Activity: Y</p>	G7NE (NE)	0	2	453718 524493
54	<p><b>Integrated Pollution Prevention And Control</b></p> <p>Name: Harvest Energy Limited            Location: Seal Sands Biodiesel / Glycerine Plant, Seal Sands Terminal (South Site), Seal Sands, MIDDLESBROUGH, Cleveland, TS2 1UB            Authority: Environment Agency, North East Region            Permit Reference: DP3734CF            Original Permit Ref: Vp3635tj            Effective Date: 7th June 2012  <b>Status: Superseded By Variation</b>            Application Type: Variation            App. Sub Type: Simple Standard Variation            Positional Accuracy: Automatically positioned to the address            Activity Code: 4.1 A(1) (A) (II)            Activity Description: Organic Chemicals; Oxygen Containing Compounds Eg Alcohols            Primary Activity: N            Activity Code: 4.1 A(1) (A) (II)            Activity Description: Organic Chemicals; Oxygen Containing Compounds Eg Alcohols            Primary Activity: Y</p>	G7NE (NE)	0	2	453718 524493
54	<p><b>Integrated Pollution Prevention And Control</b></p> <p>Name: Harvest Energy Limited            Location: Seal Sands Biodiesel / Glycerine Plant, Biofuels Corporation Trading Limited, Sealsands Terminal(South Site),Seal Sands,, Middlesbrough, TS2 1UB            Authority: Environment Agency, North East Region            Permit Reference: VP3635TJ            Original Permit Ref: Vp3635tj            Effective Date: 13th May 2010  <b>Status: Superseded By Variation</b>            Application Type: Transfer            App. Sub Type: Whole with Fit and Proper Person            Positional Accuracy: Automatically positioned to the address            Activity Code: 4.1 A(1) (A) (II)            Activity Description: Organic Chemicals; Oxygen Containing Compounds Eg Alcohols            Primary Activity: Y            Activity Code: 4.1 A(1) (A) (II)            Activity Description: Organic Chemicals; Oxygen Containing Compounds Eg Alcohols            Primary Activity: N</p>	G7NE (NE)	0	2	453718 524493
54	<p><b>Integrated Pollution Prevention And Control</b></p> <p>Name: Biofuels Corporation Trading Limited            Location: Seal Sands Biodiesel / Glycerine Plant, Biofuels Corporation Trading Limited, Sealsands Terminal(South Site),Seal Sands,, Middlesbrough, TS2 1UB            Authority: Environment Agency, North East Region            Permit Reference: UP3431KP            Original Permit Ref: Bu1601ic            Effective Date: 3rd December 2009  <b>Status: Superseded By Variation</b>            Application Type: Variation            App. Sub Type: Minor            Positional Accuracy: Automatically positioned to the address            Activity Code: 4.1 A(1) (A) (II)            Activity Description: Organic Chemicals; Oxygen Containing Compounds Eg Alcohols            Primary Activity: Y            Activity Code: 4.1 A(1) (A) (II)            Activity Description: Organic Chemicals; Oxygen Containing Compounds Eg Alcohols            Primary Activity: N</p>	G7NE (NE)	0	2	453718 524493

Map ID	Details	Quadrant Reference (Compass Direction)	Estimated Distance From Site	Contact	NGR
54	<p><b>Integrated Pollution Prevention And Control</b></p> <p>Name: Biofuels Corporation Trading Limited            Location: Seal Sands Biodiesel/Glycerine Plant, Biofuels Corporation Trading Limited, Sealsands Terminal(South Site),Seal Sands,, Middlesbrough, TS2 1UB            Authority: Environment Agency, North East Region            Permit Reference: UP3131GN            Original Permit Ref: Bu1601ic            Effective Date: 20th March 2009  <b>Status: Superseded By Variation</b>            Application Type: Variation            App. Sub Type: Minor            Positional Accuracy: Automatically positioned to the address            Activity Code: 4.1 A(1) (A) (II)            Activity Description: Organic Chemicals; Oxygen Containing Compounds Eg Alcohols            Primary Activity: N            Activity Code: 4.1 A(1) (A) (II)            Activity Description: Organic Chemicals; Oxygen Containing Compounds Eg Alcohols            Primary Activity: Y</p>	G7NE (NE)	0	2	453718 524493
54	<p><b>Integrated Pollution Prevention And Control</b></p> <p>Name: Biofuels Corporation Trading Limited            Location: Seal Sands Biodiesel / Glycerine Plant, Biofuels Corporation Trading Limited, Sealsands Terminal(South Site),Seal Sands,, Middlesbrough, TS2 1UB            Authority: Environment Agency, North East Region            Permit Reference: BP3437GZ            Original Permit Ref: Bu1601ic            Effective Date: Not Supplied  <b>Status: Valid</b>            Application Type: Variation            App. Sub Type: Standard            Positional Accuracy: Automatically positioned to the address            Activity Code: 4.1 A(1) (A) (II)            Activity Description: Organic Chemicals; Oxygen Containing Compounds Eg Alcohols            Primary Activity: Y</p>	G7NE (NE)	0	2	453718 524493
55	<p><b>Integrated Pollution Prevention And Control</b></p> <p>Name: Ineos Nitriles (Uk) Limited            Location: Ineos Nitriles Chp Plant - Epr/Hp3137zk, Innogy Cogen Ltd, Po Box 62,Seal Sands,, MIDDLESBROUGH, Cleveland, TS2 1TX            Authority: Environment Agency, North East Region            Permit Reference: HP3137ZK            Original Permit Ref: Hp3137zk            Effective Date: 20th March 2013  <b>Status: Superseded By Variation</b>            Application Type: Transfer            App. Sub Type: Whole limited change in management            Positional Accuracy: Manually positioned within the geographical locality            Activity Code: 0.0 Associated Process            Activity Description: Associated Process            Primary Activity: N            Activity Code: 4.1 A(1) (A) (IV)            Activity Description: Organic Chemicals; Nitrogen Containing Compounds Eg Amines            Primary Activity: Y</p>	G6SW (SW)	0	2	452688 523929

Map ID	Details	Quadrant Reference (Compass Direction)	Estimated Distance From Site	Contact	NGR
56	<p><b>Integrated Pollution Prevention And Control</b></p> <p>Name: Fine Environmental Services Ltd            Location: Fine Environmental Services Ltd, Seal Sands, MIDDLESBROUGH, TS2 1UB            Authority: Environment Agency, North East Region            Permit Reference: ZP3438CF            Original Permit Ref: Zp3438cf            Effective Date: 13th December 2012  <b>Status: Superseded By Variation</b>            Application Type: Transfer            App. Sub Type: Part without Fit and Proper Person            Positional Accuracy: Located by supplier to within 10m            Activity Code: 4.1 A(1) (A) (I)            Activity Description: Organic Chemicals; Hydrocarbons Eg Aromatics            Primary Activity: N            Activity Code: 5.1 A(1) (B)            Activity Description: Co-Incineration Of Hazardous Waste            Primary Activity: Y            Activity Code: 4.1 A(1) (B)            Activity Description: Organic Chemicals; Any Other Organic Compounds (Not Described 4.1 A(1)(A)            Primary Activity: N            Activity Code: 4.1 A(1) (A) (VIII)            Activity Description: Organic Chemicals; Plastic Materials Eg Polymers            Primary Activity: N            Activity Code: 4.1 A(1) (A) (VII)            Activity Description: Organic Chemicals; Organometallic Compounds Eg Lead Alkyls            Primary Activity: N            Activity Code: 4.1 A(1) (A) (VI)            Activity Description: Organic Chemicals; Halogen Containg Compounds Eg Halocarbons            Primary Activity: N            Activity Code: 4.1 A(1) (A) (V)            Activity Description: Organic Chemicals; Phosphorus Containing Compounds Eg Substituted Phosphines            Primary Activity: N            Activity Code: 4.1 A(1) (A) (IV)            Activity Description: Organic Chemicals; Nitrogen Containing Compounds Eg Amines            Primary Activity: N            Activity Code: 4.1 A(1) (A) (II)            Activity Description: Organic Chemicals; Oxygen Containing Compounds Eg Alcohols            Primary Activity: N            Activity Code: 4.1 A(1) (A) (III)            Activity Description: Organic Chemicals; Sulphur Containing Compounds Eg Sulphides            Primary Activity: N</p>	G7NW (NE)	0	2	453340 524310
56	<p><b>Integrated Pollution Prevention And Control</b></p> <p>Name: Victrex Manufacturing Limited            Location: Bdf Plant, Seal Sands, Seal Sands, Middlesbrough, Cleveland, TS2 1UB            Authority: Environment Agency, North East Region            Permit Reference: NP3339MT            Original Permit Ref: Np3339mt            Effective Date: 20th December 2006  <b>Status: Superseded By Variation</b>            Application Type: Transfer            App. Sub Type: Part without Fit and Proper Person            Positional Accuracy: Manually positioned within the geographical locality            Activity Code: 4.1 B a) (ii)            Activity Description: Organic Chemicals: Use of &gt;5T of Diphenyl MDI/Other Di-Isocyanate/Partly Polymerised Di-Isocyanates/Prepolymers Containing &gt;5T of These Monomers in any 12mth Period Release To Air of Di-Isocyanate            Primary Activity: Y</p>	G7NW (NE)	0	2	453358 524292

Map ID	Details	Quadrant Reference (Compass Direction)	Estimated Distance From Site	Contact	NGR
57	<p><b>Integrated Pollution Prevention And Control</b></p> <p>Name: Ineos Nitriles (Uk) Ltd            Location: Seal Sands Acrylonitrile Production Epr/Fp3435gz, Seal Sands Hexamethylenediamine Production, Po Box 62, Seal Sands,, MIDDLESBROUGH, Cleveland, TS2 1TX</p> <p>Authority: Environment Agency, North East Region            Permit Reference: WP3236GM            Original Permit Ref: Fp3435gz            Effective Date: 10th August 2009  <b>Status: Superseded By Variation</b>            Application Type: Variation            App. Sub Type: Minor            Positional Accuracy: Manually positioned within the geographical locality            Activity Code: 1.1 A(1) (A)            Activity Description: Combustion; Any Fuel Greater Or Equal To 50Mw            Primary Activity: N            Activity Code: 1.2 A(1) (B)            Activity Description: Gasification, Liquifac. And Refining; Reforming Natural Gas            Primary Activity: N            Activity Code: 4.1 A(1) (A) (IV)            Activity Description: Organic Chemicals; Nitrogen Containing Compounds Eg Amines            Primary Activity: Y            Activity Code: 4.2 A(1) (A) (IV)            Activity Description: Inorganic Chemicals; Salts Eg Ammonium Chloride            Primary Activity: N            Activity Code: 5.1 A(1) (A)            Activity Description: Incineration Of Hazardous Waste            Primary Activity: N            Activity Code: 5.4 A(1) (A)            Activity Description: Recovery Of Waste; By Distillation Of Oil/Organic Solvent            Primary Activity: N</p>	G5NE (W)	0	2	452137 524321
57	<p><b>Integrated Pollution Prevention And Control</b></p> <p>Name: Bp Exploration Operating Co Ltd            Location: Seal Sands Cats Terminal Epr/Ep3333lf, Cats Terminal, Seal Sands Road,, Seal Sands, MIDDLESBROUGH, TS2 1UB</p> <p>Authority: Environment Agency, North East Region            Permit Reference: EP3333LF            Original Permit Ref: Ep3333lf            Effective Date: 20th June 2007  <b>Status: Superseded By Variation</b>            Application Type: Application            App. Sub Type: New            Positional Accuracy: Automatically positioned to the address            Activity Code: 1.1 B (A)            Activity Description: Combustion; Any Fuel Greater Or Equal To 20Mw But Less Than 50Mw (Unless 1.1 A(1) B)            Primary Activity: N            Activity Code: 1.2 A(1) (A)            Activity Description: Gasification, Liquifac. And Refining; Refining Gas Greater Or Equal To 1000 Te/12 Months            Primary Activity: Y            Activity Code: 5.3 A(1) (A)            Activity Description: Other Waste Disposal; Hazardous Waste Greater Than 10T/D            Primary Activity: N</p>	G5NE (W)	0	2	452135 524321
58	<p><b>Integrated Pollution Prevention And Control</b></p> <p>Name: Ineos Nitriles (Uk) Ltd            Location: Seal Sands Acrylonitrile Production Epr/Fp3435gz, Basf, MIDDLESBROUGH, Cleveland, TS2 1TX</p> <p>Authority: Environment Agency, North East Region            Permit Reference: FP3435GZ            Original Permit Ref: Fp3435gz            Effective Date: 19th December 2008  <b>Status: Superseded By Variation</b>            Application Type: Transfer            App. Sub Type: Whole limited change in management            Positional Accuracy: Manually positioned within the geographical locality            Activity Code: 5.1 A(1) (A)            Activity Description: Incineration Of Hazardous Waste            Primary Activity: N            Activity Code: 4.2 A(1) (A) (IV)            Activity Description: Inorganic Chemicals; Salts Eg Ammonium Chloride            Primary Activity: N            Activity Code: 4.1 A(1) (A) (IV)            Activity Description: Organic Chemicals; Nitrogen Containing Compounds Eg Amines            Primary Activity: N            Activity Code: 1.1 A(1) (A)            Activity Description: Combustion; Any Fuel Greater Or Equal To 50Mw            Primary Activity: N            Activity Code: 4.1 A(1) (A) (II)            Activity Description: Organic Chemicals; Oxygen Containing Compounds Eg Alcohols            Primary Activity: Y</p>	G7SW (SE)	0	2	453255 523886

Map ID	Details	Quadrant Reference (Compass Direction)	Estimated Distance From Site	Contact	NGR
58	<p><b>Integrated Pollution Prevention And Control</b></p> <p>Name: Ineos Nitriles (UK) Ltd            Location: Seal Sands Ach Plant, Po Box 62, Seal Sands,, Middlesbrough, TS2 1TX            Authority: Environment Agency, North East Region            Permit Reference: RP3835GT            Original Permit Ref: Rp3835gt            Effective Date: 19th December 2008  <b>Status: Superseded By Variation</b>            Application Type: Transfer            App. Sub Type: Whole limited change in management            Positional Accuracy: Manually positioned within the geographical locality            Activity Code: 4.1 A(1) (A) (IV)            Activity Description: Organic Chemicals; Nitrogen Containing Compounds Eg Amines            Primary Activity: Y</p>	G7SW (SE)	0	2	453254 523884
59	<p><b>Integrated Pollution Prevention And Control</b></p> <p>Name: Biofuels Corporation Trading Limited            Location: Seal Sands Biodiesel / Glycerine Plant, Seal Sands Terminal (South Site), Seal Sands, Middlesbrough, TS2 1UB            Authority: Environment Agency, North East Region            Permit Reference: DP3434XS            Original Permit Ref: Bu1601ic            Effective Date: 14th March 2008  <b>Status: Superseded By Variation</b>            Application Type: Variation            App. Sub Type: Simple Standard Variation            Positional Accuracy: Manually positioned to the address or location            Activity Code: 4.1 A(1) (A) (II)            Activity Description: Organic Chemicals; Oxygen Containing Compounds Eg Alcohols            Primary Activity: Y            Activity Code: 4.1 A(1) (A) (II)            Activity Description: Organic Chemicals; Oxygen Containing Compounds Eg Alcohols            Primary Activity: N</p>	G7NE (NE)	0	2	453456 524463
60	<p><b>Integrated Pollution Prevention And Control</b></p> <p>Name: Arch Uk Biocides Limited            Location: Seal Sands Dtba, Seal Sands, Middlesbrough, Cleveland, TS2 1YJ            Authority: Environment Agency, North East Region            Permit Reference: BP3039XS            Original Permit Ref: Bu5097ib            Effective Date: 12th February 2008  <b>Status: Surrender Effective</b>            Application Type: Surrender            App. Sub Type: Whole            Positional Accuracy: Located by supplier to within 10m            Activity Code: 4.1 A(1) (A) (III)            Activity Description: Organic Chemicals; Sulphur Containing Compounds Eg Sulphides            Primary Activity: Y</p>	G7NW (NE)	0	2	453140 524220
61	<p><b>Integrated Pollution Prevention And Control</b></p> <p>Name: Npower Cogen Limited            Location: Seal Sands Basf, Basf, Middlesbrough, Cleveland, TS2 1TX            Authority: Environment Agency, North East Region            Permit Reference: BP3134UE            Original Permit Ref: Bv2867iz            Effective Date: 5th July 2007  <b>Status: Superseded By Variation</b>            Application Type: Variation            App. Sub Type: Minor            Positional Accuracy: Manually positioned to the address or location            Activity Code: 4.1 A(1) (A) (IV)            Activity Description: Organic Chemicals; Nitrogen Containing Compounds Eg Amines            Primary Activity: Y            Activity Code: 1.1 A(1) (A)            Activity Description: Combustion; Any Fuel Greater Or Equal To 50Mw            Primary Activity: N</p>	G3NW (S)	0	2	453171 523800
62	<p><b>Integrated Pollution Prevention And Control</b></p> <p>Name: Viking Power Ltd            Location: Seal Sands Ocgt Power Station, Seal Sands Bulk Supply Point, Substation, Seal Sands, TS2 2NR            Authority: Environment Agency, North East Region            Permit Reference: FP3738LX            Original Permit Ref: Fp3738lx            Effective Date: 14th November 2006  <b>Status: Superseded By Variation</b>            Application Type: Application            App. Sub Type: New            Positional Accuracy: Manually positioned within the geographical locality            Activity Code: 1.1 A(1) (A)            Activity Description: Combustion; Any Fuel Greater Or Equal To 50Mw            Primary Activity: Y</p>	G5SW (W)	0	2	451768 523858



Map ID	Details	Quadrant Reference (Compass Direction)	Estimated Distance From Site	Contact	NGR
63	<p><b>Integrated Pollution Prevention And Control</b></p> <p>Name: Dow Chemical Company Ltd            Location: Seal Sands Chelates &amp; Fine Chemicals Epr/Bv2719ih, Dow Chemical Company, Seal Sands,, Middlesbrough, TS2 1UD            Authority: Environment Agency, North East Region            Permit Reference: ZP3735MY            Original Permit Ref: Bv2719ih            Effective Date: 7th October 2006  <b>Status: Effective</b>            Application Type: Variation            App. Sub Type: Simple Standard Variation            Positional Accuracy: Automatically positioned to the address            Activity Code: 4.1 A(1) (A) (II)            Activity Description: Organic Chemicals; Oxygen Containing Compounds Eg Alcohols            Primary Activity: N            Activity Code: 4.2 A(1) (C)            Activity Description: Inorganic Chemicals; Using Hydrogen Cyanide/Sulphide            Primary Activity: N            Activity Code: 4.7 A(1) (B)            Activity Description: Carbon Disulphide Or Ammonia; Ammonia Release To Air (Any Chemical Manufacture Not Refrigerant Use)            Primary Activity: N            Activity Code: 4.1 A(1) (A) (IV)            Activity Description: Organic Chemicals; Nitrogen Containing Compounds Eg Amines            Primary Activity: Y</p>	G7NW (NE)	0	2	453389 524461
63	<p><b>Integrated Pollution Prevention And Control</b></p> <p>Name: Dow Chemical Company Ltd            Location: Seal Sands Chelates &amp; Fine Chemicals Epr/Bv2719ih, Dow Chemical Company, Seal Sands,, Middlesbrough, TS2 1UD            Authority: Environment Agency, North East Region            Permit Reference: Jp3138su            Original Permit Ref: Bv2719ih            Effective Date: 25th April 2005  <b>Status: Superseded By Variation</b>            Application Type: Variation            App. Sub Type: Minor            Positional Accuracy: Automatically positioned to the address            Activity Code: 4.1 A(1) (A) (IV)            Activity Description: Organic Chemicals; Nitrogen Containing Compounds Eg Amines            Primary Activity: Y</p>	G7NW (NE)	0	2	453389 524461
63	<p><b>Integrated Pollution Prevention And Control</b></p> <p>Name: Dow Chemical Company Ltd            Location: Seal Sands Chelates &amp; Fine Chemicals Epr/Bv2719ih, Dow Chemical Company, Seal Sands,, Middlesbrough, TS2 1UD            Authority: Environment Agency, North East Region            Permit Reference: Bv2719ih            Original Permit Ref: Bv2719ih            Effective Date: 21st April 2004  <b>Status: Superseded By Variation</b>            Application Type: Application            App. Sub Type: New            Positional Accuracy: Automatically positioned to the address            Activity Code: 4.1 A(1) (A) (IV)            Activity Description: Organic Chemicals; Nitrogen Containing Compounds Eg Amines            Primary Activity: Y</p>	G7NW (NE)	0	2	453389 524461
64	<p><b>Integrated Pollution Prevention And Control</b></p> <p>Name: Augean North Limited            Location: Port Clarence Landfill Site, Huntsman Drive, Port Clarence, Middlesbrough, Cleveland, TS2 1UE            Authority: Environment Agency, North East Region            Permit Reference: Hp3435sl            Original Permit Ref: Bv1402ic            Effective Date: 15th February 2005  <b>Status: Superseded By Variation</b>            Application Type: Variation            App. Sub Type: Standard            Positional Accuracy: Manually positioned to the address or location            Activity Code: 5.2 A(1) (A)            Activity Description: Waste Landfilling; Greater Than 10 T/D With Capacity Greater Than 25,000T Excluding Inert Waste            Primary Activity: Y</p>	G5SW (W)	0	2	451826 524066

Map ID	Details	Quadrant Reference (Compass Direction)	Estimated Distance From Site	Contact	NGR
64	<p><b>Integrated Pollution Prevention And Control</b></p> <p>Name: Augean North Limited            Location: Port Clarence Landfill Site, Huntsman Drive, Port Clarence, Middlesbrough, Cleveland, TS2 1UE            Authority: Environment Agency, North East Region            Permit Reference: Bv1402ic            Original Permit Ref: Bv1402ic            Effective Date: 14th July 2004  <b>Status: Superseded By Variation</b>            Application Type: Application            App. Sub Type: New            Positional Accuracy: Manually positioned to the address or location            Activity Code: 5.2 A(1) (A)            Activity Description: Waste Landfilling; Greater Than 10 T/D With Capacity Greater Than 25,000T Excluding Inert Waste            Primary Activity: Y</p>	G5SW (W)	0	2	451826 524066
65	<p><b>Integrated Pollution Prevention And Control</b></p> <p>Name: Basf Public Limited Company            Location: Seal Sands Basf, Seal Sands, Seal Sands,, Middlesbrough, TS2 1TX            Authority: Environment Agency, North East Region            Permit Reference: Kp3739bl            Original Permit Ref: Bu2527ib            Effective Date: 5th November 2004  <b>Status: Superseded By Variation</b>            Application Type: Variation            App. Sub Type: Minor            Positional Accuracy: Located by supplier to within 100m            Activity Code: 4.1 A(1) (A) (II)            Activity Description: Organic Chemicals; Oxygen Containing Compounds Eg Alcohols            Primary Activity: Y            Activity Code: 4.1 A(1) (A) (IV)            Activity Description: Organic Chemicals; Nitrogen Containing Compounds Eg Amines            Primary Activity: N            Activity Code: 5.1 A(1) (A)            Activity Description: Incineration Of Hazardous Waste            Primary Activity: N            Activity Code: 1.1 A(1) (A)            Activity Description: Combustion; Any Fuel Greater Or Equal To 50Mw            Primary Activity: N            Activity Code: 4.2 A(1) (A) (IV)            Activity Description: Inorganic Chemicals; Salts Eg Ammonium Chloride            Primary Activity: N</p>	G3NW (S)	0	2	453100 523800
65	<p><b>Integrated Pollution Prevention And Control</b></p> <p>Name: Basf Public Limited Company            Location: Seal Sands Basf, Seal Sands, Seal Sands,, Middlesbrough, TS2 1TX            Authority: Environment Agency, North East Region            Permit Reference: Bu2527ib            Original Permit Ref: Bu2527ib            Effective Date: 21st April 2004  <b>Status: Superseded By Variation</b>            Application Type: Application            App. Sub Type: New            Positional Accuracy: Located by supplier to within 100m            Activity Code: 4.1 A(1) (A) (II)            Activity Description: Organic Chemicals; Oxygen Containing Compounds Eg Alcohols            Primary Activity: Y            Activity Code: 4.1 A(1) (A) (IV)            Activity Description: Organic Chemicals; Nitrogen Containing Compounds Eg Amines            Primary Activity: N            Activity Code: 4.2 A(1) (A) (IV)            Activity Description: Inorganic Chemicals; Salts Eg Ammonium Chloride            Primary Activity: N            Activity Code: 5.1 A(1) (A)            Activity Description: Incineration Of Hazardous Waste            Primary Activity: N            Activity Code: 1.1 A(1) (A)            Activity Description: Combustion; Any Fuel Greater Or Equal To 50Mw            Primary Activity: N</p>	G3NW (S)	0	2	453100 523800

Map ID	Details	Quadrant Reference (Compass Direction)	Estimated Distance From Site	Contact	NGR
66	<p><b>Integrated Pollution Prevention And Control</b></p> <p>Name: Basf Public Limited Company            Location: Seal Sands Ach Plant, Po Box 62, Seal Sands, Middlesbrough, Cleveland, TS2 1TX            Authority: Environment Agency, North East Region            Permit Reference: Bj8146ib            Original Permit Ref: Bj8146ib            Effective Date: 3rd January 2002  <b>Status: Superseded By Variation</b>            Application Type: Application            App. Sub Type: New            Positional Accuracy: Approximate location provided by supplier            Activity Code: 4.1 A(1) (A) (IV)            Activity Description: Organic Chemicals; Nitrogen Containing Compounds Eg Amines            Primary Activity: Y</p>	G3NW (SE)	0	2	453290 523800
67	<p><b>Integrated Pollution Prevention And Control</b></p> <p>Name: Ineos Nitriles (Uk) Limited            Location: Ineos Nitriles Chp Plant - Epr/Hp3137zk, Innogy Cogen Ltd, Po Box 62, Seal Sands,, MIDDLESBROUGH, Cleveland, TS2 1TX            Authority: Environment Agency, North East Region            Permit Reference: ZP3038QW            Original Permit Ref: Hp3137zk            Effective Date: Not Supplied  <b>Status: Valid</b>            Application Type: Variation            App. Sub Type: Minor            Positional Accuracy: Manually positioned within the geographical locality            Activity Code: 0.0 Associated Process            Activity Description: Associated Process            Primary Activity: N            Activity Code: 1.1 A(1) (A)            Activity Description: Combustion; Any Fuel Greater Or Equal To 50Mw            Primary Activity: Y            Activity Code: 4.1 A(1) (A) (IV)            Activity Description: Organic Chemicals; Nitrogen Containing Compounds Eg Amines            Primary Activity: N</p>	G7SW (E)	0	2	453419 524039
68	<p><b>Integrated Pollution Prevention And Control</b></p> <p>Name: Vertellus Specialities Uk Ltd            Location: Seal Sands, Seal Sands Chemicals Ltd, Seal Sands Road, Seal Sands,, Middlesbrough, TS2 1UB            Authority: Environment Agency, North East Region            Permit Reference: QP3635QN            Original Permit Ref: Bu0311ix            Effective Date: 11th April 2019  <b>Status: Effective</b>            Application Type: Variation            App. Sub Type: Standard            Positional Accuracy: Automatically positioned to the address            Activity Code: 4.1 A(1) (A) (V)            Activity Description: Organic Chemicals; Phosphorus Containing Compounds Eg Substituted Phosphines            Primary Activity: N            Activity Code: 4.1 A(1) (A) (IV)            Activity Description: Organic Chemicals; Nitrogen Containing Compounds Eg Amines            Primary Activity: N            Activity Code: 4.1 A(1) (A) (VI)            Activity Description: Organic Chemicals; Halogen Containing Compounds Eg Halocarbons            Primary Activity: N            Activity Code: 4.1 A(1) (A) (II)            Activity Description: Organic Chemicals; Oxygen Containing Compounds Eg Alcohols            Primary Activity: N            Activity Code: 4.1 A(1) (A) (III)            Activity Description: Organic Chemicals; Sulphur Containing Compounds Eg Sulphides            Primary Activity: Y</p>	G11SE (NE)	57	2	453696 524707

Map ID	Details	Quadrant Reference (Compass Direction)	Estimated Distance From Site	Contact	NGR
69	<p><b>Integrated Pollution Prevention And Control</b></p> <p>Name: Vertellus Specialities Uk Ltd            Location: Seal Sands - Epr/Bu0311ix, Seal Sands Chemicals Ltd, Seal Sands Road, Seal Sands,, Middlesbrough, TS2 1UB            Authority: Environment Agency, North East Region            Permit Reference: FP3036TD            Original Permit Ref: Bu0311ix            Effective Date: 25th August 2010  <b>Status: Superseded By Variation</b>            Application Type: Variation            App. Sub Type: Minor            Positional Accuracy: Automatically positioned to the address            Activity Code: 4.1 A(1) (A) (V)            Activity Description: Organic Chemicals; Phosphorus Containing Compounds Eg Substituted Phosphines            Primary Activity: N            Activity Code: 4.1 A(1) (A) (II)            Activity Description: Organic Chemicals; Oxygen Containing Compounds Eg Alcohols            Primary Activity: N            Activity Code: 4.1 A(1) (A) (IV)            Activity Description: Organic Chemicals; Nitrogen Containing Compounds Eg Amines            Primary Activity: N            Activity Code: 4.1 A(1) (A) (VI)            Activity Description: Organic Chemicals; Halogen Containing Compounds Eg Halocarbons            Primary Activity: N            Activity Code: 4.1 A(1) (A) (III)            Activity Description: Organic Chemicals; Sulphur Containing Compounds Eg Sulphides            Primary Activity: Y</p>	G12SW (NE)	109	2	453782 524778
70	<p><b>Integrated Pollution Prevention And Control</b></p> <p>Name: Ineos Nitriles (Uk) Ltd            Location: Seal Sands Acrylonitrile Production Epr/Fp3435gz, Seal Sands Hexamethylenediamine Production, Po Box 62, Seal Sands,, MIDDLESBROUGH, Cleveland, TS2 1TX            Authority: Environment Agency, North East Region            Permit Reference: ZP3838QT            Original Permit Ref: Fp3435gz            Effective Date: Not Supplied  <b>Status: Valid</b>            Application Type: Variation            App. Sub Type: Minor            Positional Accuracy: Manually positioned within the geographical locality            Activity Code: 0.0 Associated Process            Activity Description: Associated Process            Primary Activity: N            Activity Code: 5.3 A(1) a) (i)            Activity Description: DISPOSAL OR RECOVERY OF HAZARDOUS WASTE WITH A CAPACITY EXCEEDING 10 TONNES PER DAY INVOLVING BIOLOGICAL TREATMENT            Primary Activity: N            Activity Code: 5.1 A(1) (A)            Activity Description: THE INCINERATION OF HAZARDOUS WASTE IN AN INCINERATION OR CO-INCINERATION PLANT WITH A CAPACITY EXCEEDING 10 TONNES PER DAY            Primary Activity: N            Activity Code: 4.2 A(1) (A) (IV)            Activity Description: Inorganic Chemicals; Salts Eg Ammonium Chloride            Primary Activity: N            Activity Code: 4.2 A(1) (A) (I)            Activity Description: Inorganic Chemicals; Gases Eg Ammonia,            Primary Activity: N            Activity Code: 4.1 A(1) (A) (IV)            Activity Description: Organic Chemicals; Nitrogen Containing Compounds Eg Amines            Primary Activity: Y            Activity Code: 1.1 A(1) (A)            Activity Description: Combustion; Any Fuel Greater Or Equal To 50Mw            Primary Activity: N            Activity Code: 5.3 A(1) a) (ii)            Activity Description: DISPOSAL OR RECOVERY OF HAZARDOUS WASTE WITH A CAPACITY EXCEEDING 10 TONNES PER DAY INVOLVING PHYSICO-CHEMICAL TREATMENT            Primary Activity: N</p>	G11NE (NE)	121	2	453549 524941
71	<p><b>Local Authority Pollution Prevention and Controls</b></p> <p>Name: Vopak Terminal Teeside Ltd            Location: Seaton Carew Road, Port Clarence, Middlesbrough, Ts2 1ua            Authority: Stockton-on-Tees Borough Council, Environmental Health Department            Permit Reference: B/81            Dated: 22nd April 2010            Process Type: Local Authority Pollution Prevention and Control            Description: PG1/13 Processes for the storage, loading and unloading of petrol at terminals  <b>Status: Permitted</b>            Positional Accuracy: Located by supplier to within 10m</p>	G8SW (E)	0	4	453829 524147

Map ID	Details	Quadrant Reference (Compass Direction)	Estimated Distance From Site	Contact	NGR
72	<p><b>Local Authority Pollution Prevention and Controls</b></p> <p>Name: Simon Storage Ltd            Location: Seal Sands Terminal, Seal Sands, BILLINGHAM, Cleveland, TS2 1UB            Authority: Stockton-on-Tees Borough Council, Environmental Health Department            Permit Reference: B/67            Dated: 24th July 1998            Process Type: Local Authority Air Pollution Control            Description: PG1/13 Processes for the storage, loading and unloading of petrol at terminals  <b>Status: Authorised</b>            Positional Accuracy: Manually positioned to the address or location</p>	G5SW (W)	0	4	451767 524119
73	<p><b>Local Authority Pollution Prevention and Controls</b></p> <p>Name: Vopak Terminal Teeside Ltd            Location: Seal Sands Road, Seal Sands, MIDDLESBOROUGH, TS2 1UA            Authority: Stockton-on-Tees Borough Council, Environmental Health Department            Permit Reference: B/51            Dated: 23rd December 1996            Process Type: Local Authority Air Pollution Control            Description: Chemical Industry: Bulk Chemical Storage  <b>Status: Authorised</b>            Positional Accuracy: Manually positioned to the address or location</p>	G8NW (E)	0	4	453817 524241
74	<p><b>Local Authority Pollution Prevention and Controls</b></p> <p>Name: East Coast Slag Products            Location: Teesside Slag Products, Teesport Works, Grangetown, MIDDLESBOROUGH, Cleveland, TS6 7RU            Authority: Middlesbrough Council, Environmental Health Department            Permit Reference: Not Given            Dated: Not Supplied            Process Type: Local Authority Air Pollution Control            Description: PG6/1 Animal by-product rendering  <b>Status: Authorisation revoked</b>            Positional Accuracy: Manually positioned to the address or location</p>	G4SE (SE)	0	3	454141 523181
75	<p><b>Local Authority Pollution Prevention and Controls</b></p> <p>Name: Simon Riverside Ltd            Location: Billingham Reach Industrial Estate, Haverton Hill Road, BILLINGHAM, TS2            Authority: Stockton-on-Tees Borough Council, Environmental Health Department            Permit Reference: B/69            Dated: 24th September 1998            Process Type: Local Authority Air Pollution Control            Description: Chemical Industry: Bulk Chemical Storage  <b>Status: Authorised</b>            Positional Accuracy: Manually positioned to the address or location</p>	G12NW (NE)	84	4	454023 524892
75	<p><b>Local Authority Pollution Prevention and Controls</b></p> <p>Name: Simon Storage Ltd            Location: Seal Sands Storage Terminal, Middlesborough, TS2            Authority: Stockton-on-Tees Borough Council, Environmental Health Department            Permit Reference: B/52            Dated: 22nd February 1996            Process Type: Local Authority Air Pollution Control            Description: Chemical Industry: Bulk Chemical Storage  <b>Status: Authorised</b>            Positional Accuracy: Manually positioned to the address or location</p>	G12NW (NE)	86	4	454020 524894
	<b>Nearest Surface Water Feature</b>	G7NE (NE)	0	-	453606 524432
76	<p><b>Pollution Incidents to Controlled Waters</b></p> <p>Property Type: Oil Industry (Not Garages)            Location: Tees Estuary, Teesport            Authority: Environment Agency, North East Region            Pollutant: Oils - Unknown            Note: Pollution Found; No Fish Killed            Incident Date: 11th December 1996            Incident Reference: DD960360            Catchment Area: Tees Downstream Skerne To North Sea            Receiving Water: Saline Estuary            Cause of Incident: Unknown            Incident Severity: Category 3 - Minor Incident            Positional Accuracy: Located by supplier to within 100m</p>	G4SE (SE)	0	2	454300 523500

Map ID	Details	Quadrant Reference (Compass Direction)	Estimated Distance From Site	Contact	NGR
77	<p><b>Pollution Incidents to Controlled Waters</b></p> <p>Property Type: Chemical industry            Location: Tees, Teesport            Authority: Environment Agency, North East Region            Pollutant: Chemicals - Unknown            Note: Fish Killed: No Information; Tees            Incident Date: 10th September 1995            Incident Reference: DD950371            Catchment Area: Tees Downstream Skerne To North Sea            Receiving Water: Saline Estuary            Cause of Incident: Not Given            Incident Severity: Category 3 - Minor Incident            Positional Accuracy: Located by supplier to within 100m</p>	G4SW (SE)	0	2	454000 523300
78	<p><b>Pollution Incidents to Controlled Waters</b></p> <p>Property Type: Industrial: Other            Location: Seal Sands            Authority: Environment Agency, North East Region            Pollutant: Unknown            Note: No Fish Killed; River Tees            Incident Date: 1st April 1995            Incident Reference: DD950073            Catchment Area: Tees Downstream Skerne To North Sea            Receiving Water: Saline Estuary            Cause of Incident: Not Given            Incident Severity: Category 3 - Minor Incident            Positional Accuracy: Located by supplier to within 100m</p>	G4NW (SE)	0	2	453800 523600
79	<p><b>Registered Radioactive Substances</b></p> <p>Name: Bp Exploration Operating Co Ltd            Location: Bp Cats Terminal, Seal Sands Road, MIDDLESBROUGH, Cleveland, TS2 1UB            Authority: Environment Agency, North East Region            Permit Reference: CD5873            Dated: 16th September 2009            Process Type: Authorisation under S13 RSA for the disposal of Radioactive waste (was RSA60 S7)            Description: Authorisation under RSA  <b>Status: Application has been authorised and any conditions apply to the operator</b>            Positional Accuracy: Automatically positioned to the address</p>	G5NE (W)	0	2	452135 524321
79	<p><b>Registered Radioactive Substances</b></p> <p>Name: Wood Group Psn Limited            Location: Cats Terminal, Seal Sands, Middlesbrough, Ts2 1bu            Authority: Environment Agency, North East Region            Permit Reference: ZB3098DX            Dated: Not Supplied            Process Type: Not Supplied            Description: Not Supplied  <b>Status: Application has been determined by the EA</b>            Positional Accuracy: Located by supplier to within 10m</p>	G5NE (W)	0	2	452150 524330
79	<p><b>Registered Radioactive Substances</b></p> <p>Name: Bp Exploration Operating Co Ltd            Location: Cats Terminal, Seal Sands Road, Seal Sands, Middlesbrough, Ts2 1ub            Authority: Environment Agency, North East Region            Permit Reference: JB3839DS            Dated: Not Supplied            Process Type: Not Supplied            Description: Not Supplied  <b>Status: Transferred</b>            Positional Accuracy: Automatically positioned to the address</p>	G5NE (W)	0	2	452136 524322
80	<p><b>Registered Radioactive Substances</b></p> <p>Name: Imperial Chemical Industries Plc            Location: Boc Ltd, North Tees Works, Port Clarence, MIDDLESBROUGH, Cleveland, TS2 1TT            Authority: Environment Agency, North East Region            Permit Reference: AZ1124            Dated: 22nd August 1997            Process Type: Registration under S7 RSA for the keeping and use of Radioactive materials (was RSA60 S1)            Description: Discretionary registration under the Act of an open source which is also the subject of an authorisation  <b>Status: Authorisation either revoked or cancelled</b>            Positional Accuracy: Manually positioned to the address or location</p>	G3NE (SE)	0	2	453442 523658



Map ID	Details	Quadrant Reference (Compass Direction)	Estimated Distance From Site	Contact	NGR
80	<p><b>Registered Radioactive Substances</b></p> <p>Name: Imperial Chemical Industries Plc            Location: Boc Ltd, North Tees Works, Port Clarence, MIDDLESBROUGH, Cleveland, TS2 1TT            Authority: Environment Agency, North East Region            Permit Reference: AZ1132            Dated: 22nd August 1997            Process Type: Authorisation under S13 RSA for the disposal of Radioactive waste (was RSA60 S7)            Description: Discretionary authorisation under RSA  <b>Status: Authorisation either revoked or cancelled</b>            Positional Accuracy: Manually positioned to the address or location</p>	G3NE (SE)	0	2	453442 523658
81	<p><b>Registered Radioactive Substances</b></p> <p>Name: Imperial Chemical Industries Plc            Location: North Tees Works, Seaton Road, Port Clarence, MIDDLESBROUGH, Cleveland, TS2 1TT            Authority: Environment Agency, North East Region            Permit Reference: AJ5908            Dated: 4th August 1993            Process Type: Minor variation to an application under S13 or S14 of RSA to accumulate or dispose of radioactive waste            Description: Process under S13 or S14 of RSA 93  <b>Status: Application received by HMIP but is not yet authorised</b>            Positional Accuracy: Automatically positioned in the proximity of the address</p>	G6SW (W)	0	2	452558 523984
81	<p><b>Registered Radioactive Substances</b></p> <p>Name: Imperial Chemical Industries Plc            Location: North Tees Works, Seaton Road, Port Clarence, MIDDLESBROUGH, Cleveland, TS2 1TT            Authority: Environment Agency, North East Region            Permit Reference: AJ8753            Dated: 31st March 1991            Process Type: Authorisation under S13 RSA for the disposal of Radioactive waste (was RSA60 S7)            Description: Authorisation under RSA  <b>Status: Authorisation either revoked or cancelled</b>            Positional Accuracy: Manually positioned to the address or location</p>	G6SW (W)	0	2	452563 523979
81	<p><b>Registered Radioactive Substances</b></p> <p>Name: Imperial Chemical Industries Plc            Location: North Tees Works, Seaton Road, Port Clarence, MIDDLESBROUGH, Cleveland, TS2 1TT            Authority: Environment Agency, North East Region            Permit Reference: AJ8761            Dated: 31st March 1991            Process Type: Authorisation under S13 RSA for the disposal of Radioactive waste (was RSA60 S7)            Description: Authorisation under RSA  <b>Status: Authorisation either revoked or cancelled</b>            Positional Accuracy: Manually positioned to the address or location</p>	G6SW (W)	0	2	452563 523979
82	<p><b>Registered Radioactive Substances</b></p> <p>Name: Petroplus Refining Teesside Ltd            Location: North Tees Site, Seaton Road, Port Clarence, Middlesbrough, TS2 1TS            Authority: Environment Agency, North East Region            Permit Reference: Bw5039            Dated: 1st December 2003            Process Type: Authorisation under S13 RSA for the disposal of Radioactive waste (was RSA60 S7)            Description: Minor variation to authorisation under RSA  <b>Status: Authorisation either revoked or cancelled</b>            Positional Accuracy: Manually positioned to the address or location</p>	G11NE (NE)	95	2	453647 524888
82	<p><b>Registered Radioactive Substances</b></p> <p>Name: Petroplus Refining Teesside Ltd            Location: North Tees Site, Seaton Road, Port Clarence, Middlesbrough, TS2 1TS            Authority: Environment Agency, North East Region            Permit Reference: BI8155            Dated: 7th January 2002            Process Type: Registration under S7 RSA for the keeping and use of Radioactive materials (was RSA60 S1)            Description: Registration under the Act of an open source which is also the subject of an authorisation  <b>Status: Authorisation either revoked or cancelled</b>            Positional Accuracy: Manually positioned to the address or location</p>	G11NE (NE)	95	2	453647 524888

Map ID	Details	Quadrant Reference (Compass Direction)	Estimated Distance From Site	Contact	NGR
82	<p><b>Registered Radioactive Substances</b></p> <p>Name: Petroplus Refining Teesside Ltd            Location: North Tees Site, Seaton Road, Port Clarence, Middlesbrough, TS2 1TS            Authority: Environment Agency, North East Region            Permit Reference: BI8147            Dated: 7th January 2002            Process Type: Authorisation under S13 RSA for the disposal of Radioactive waste (was RSA60 S7)            Description: Authorisation under RSA  <b>Status: Authorisation superseded by a substantial or non substantial variation</b>            Positional Accuracy: Manually positioned to the address or location</p>	G11NE (NE)	95	2	453647 524888
82	<p><b>Registered Radioactive Substances</b></p> <p>Name: Conocophillips Petroleum Co Uk Limited            Location: Teesside Operations, Seal Sands, Middlesbrough, Ts2 1uh            Authority: Environment Agency, North East Region            Permit Reference: KP3490SS            Dated: Not Supplied            Process Type: Not Supplied            Description: Not Supplied  <b>Status: Authorisation certificate surrendered by operator</b>            Positional Accuracy: Located by supplier to within 10m</p>	G11NE (NE)	99	2	453650 524890
83	<p><b>Registered Radioactive Substances</b></p> <p>Name: Inter Terminals Seal Sands Limited            Location: Seal Sands, Middlesbrough, Ts2 1ub            Authority: Environment Agency, North East Region            Permit Reference: PB3735DJ            Dated: Not Supplied            Process Type: Not Supplied            Description: Not Supplied  <b>Status: Application has been determined by the EA</b>            Positional Accuracy: Located by supplier to within 10m</p>	G12NE (NE)	145	2	454210 524950
84	<p><b>Substantiated Pollution Incident Register</b></p> <p>Authority: Environment Agency - North East Region, North East Area            Incident Date: 15th July 2003            Incident Reference: 173831            Water Impact: Category 4 - No Impact            Air Impact: Category 2 - Significant Incident            Land Impact: Category 4 - No Impact            Positional Accuracy: Located by supplier to within 10m            Pollutant: Atmospheric Pollutants and Effects Ammonia/Amine Odour</p>	G5NW (W)	0	2	452070 524240
85	<p><b>Substantiated Pollution Incident Register</b></p> <p>Authority: Environment Agency - North East Region, North East Area            Incident Date: 14th November 2001            Incident Reference: 42764            Water Impact: Category 3 - Minor Incident            Air Impact: Category 3 - Minor Incident            Land Impact: Category 2 - Significant Incident            Positional Accuracy: Located by supplier to within 10m            Pollutant: Organic Chemicals/Products: Other Organic Chemical Or Product</p>	G7SE (E)	0	2	453641 524026
86	<p><b>Water Abstractions</b></p> <p>Operator: North Tees Ltd            Licence Number: 1/25/04/164            Permit Version: 104            Location: Boreholes X8 - Mercia Mudstone - Port Clarence            Authority: Environment Agency, North East Region            Abstraction: Environmental: General Use (Very Low Loss)            Abstraction Type: Water may be abstracted from a river or stream reach, or a row of wellpoints            Source: Groundwater            Daily Rate (m3): Not Supplied            Yearly Rate (m3): Not Supplied            Details: Land At Ici North Tees Works, Port Clarence, Middlesbrough, Cleveland            Authorised Start: 01 January            Authorised End: 31 December            Permit Start Date: 12th October 2015            Permit End Date: Not Supplied            Positional Accuracy: Located by supplier to within 10m</p>	G1SE (SW)	0	2	452310 523190

Map ID	Details	Quadrant Reference (Compass Direction)	Estimated Distance From Site	Contact	NGR
86	<p><b>Water Abstractions</b></p> <p>Operator: Impetus Reclamation Ltd  Licence Number: 1/25/04/164  Permit Version: 103  Location: Boreholes X8 - Mercia Mudstone - Port Clarence  Authority: Environment Agency, North East Region  Abstraction: Environmental: General Use (Very Low Loss)  Abstraction Type: Water may be abstracted from a river or stream reach, or a row of wellpoints  Source: Groundwater  Daily Rate (m3): Not Supplied  Yearly Rate (m3): Not Supplied  Details: Land At Ici North Tees Works, Port Clarence, Middlesborough, Cleveland  Authorised Start: 01 January  Authorised End: 31 December  Permit Start Date: 13th April 2005  Permit End Date: Not Supplied  Positional Accuracy: Located by supplier to within 10m</p>	G1SE (SW)	0	2	452310 523190
86	<p><b>Water Abstractions</b></p> <p>Operator: I C I Chemicals &amp; Polymers Ltd  Licence Number: 1/25/04/164  Permit Version: 102  Location: Boreholes X8 - Mercia Mudstone - Port Clarence  Authority: Environment Agency, North East Region  Abstraction: Environmental: General Use (Very Low Loss)  Abstraction Type: Water may be abstracted from a river or stream reach, or a row of wellpoints  Source: Groundwater  Daily Rate (m3): Not Supplied  Yearly Rate (m3): Not Supplied  Details: Land At Ici North Tees Works, Port Clarence, Middlesborough, Cleveland  Authorised Start: 01 January  Authorised End: 31 December  Permit Start Date: 9th March 2004  Permit End Date: Not Supplied  Positional Accuracy: Located by supplier to within 10m</p>	G1SE (SW)	0	2	452310 523190
86	<p><b>Water Abstractions</b></p> <p>Operator: I C I Chemicals &amp; Polymers Ltd  Licence Number: 1/25/04/164  Permit Version: 101  Location: Boreholes X8 - Triassic Mudstones  Authority: Environment Agency, North East Region  Abstraction: Environmental: General Use (Very Low Loss)  Abstraction Type: Water may be abstracted from a river or stream reach, or a row of wellpoints  Source: Groundwater  Daily Rate (m3): Not Supplied  Yearly Rate (m3): Not Supplied  Details: Land At Ici North Tees Works, Port Clarence, Middlesborough, Cleveland  Authorised Start: 01 January  Authorised End: 31 December  Permit Start Date: 14th October 1999  Permit End Date: Not Supplied  Positional Accuracy: Located by supplier to within 10m</p>	G1SE (SW)	0	2	452310 523190
86	<p><b>Water Abstractions</b></p> <p>Operator: Ici C/O C J Wells She Manager  Licence Number: 1/25/04/164  Permit Version: 100  Location: Boreholes X8 - Triassic Mudstones  Authority: Environment Agency, North East Region  Abstraction: Environmental: General Use (Very Low Loss)  Abstraction Type: Water may be abstracted from a river or stream reach, or a row of wellpoints  Source: Groundwater  Daily Rate (m3): 1500  Yearly Rate (m3): 450000  Details: Land At Ici North Tees Works, Port Clarence, Middlesborough, Cleveland  Authorised Start: 01 January  Authorised End: 31 December  Permit Start Date: 27th November 1996  Permit End Date: Not Supplied  Positional Accuracy: Located by supplier to within 100m</p>	G1SE (SW)	0	2	452310 523190

Map ID	Details	Quadrant Reference (Compass Direction)	Estimated Distance From Site	Contact	NGR
	<p><b>Groundwater Vulnerability Map</b></p> <p>Combined Classification: Secondary Superficial Aquifer - High Vulnerability            Combined Vulnerability: High            Combined Aquifer: Productive Bedrock Aquifer, Productive Superficial Aquifer            Pollutant Speed: High            Bedrock Flow: Well Connected Fractures            Dilution: &lt;300 mm/year            Baseflow Index: &gt;70%            Superficial Patchiness: &gt;90%            Superficial Thickness: &gt;10m            Superficial Recharge: High</p>	G5SW (W)	0	5	452000 524154
	<p><b>Groundwater Vulnerability Map</b></p> <p>Combined Classification: Secondary Superficial Aquifer - High Vulnerability            Combined Vulnerability: High            Combined Aquifer: Productive Bedrock Aquifer, Productive Superficial Aquifer            Pollutant Speed: High            Bedrock Flow: Well Connected Fractures            Dilution: &lt;300 mm/year            Baseflow Index: &gt;70%            Superficial Patchiness: &gt;90%            Superficial Thickness: &gt;10m            Superficial Recharge: High</p>	G6SE (W)	0	5	453000 524154
	<p><b>Groundwater Vulnerability Map</b></p> <p>Combined Classification: Secondary Superficial Aquifer - High Vulnerability            Combined Vulnerability: High            Combined Aquifer: Productive Bedrock Aquifer, Productive Superficial Aquifer            Pollutant Speed: High            Bedrock Flow: Well Connected Fractures            Dilution: &lt;300 mm/year            Baseflow Index: &gt;70%            Superficial Patchiness: &gt;90%            Superficial Thickness: &gt;10m            Superficial Recharge: No Data</p>	G6SE (SW)	0	5	453077 524154
	<p><b>Groundwater Vulnerability Map</b></p> <p>Combined Classification: Secondary Superficial Aquifer - High Vulnerability            Combined Vulnerability: High            Combined Aquifer: Productive Bedrock Aquifer, Productive Superficial Aquifer            Pollutant Speed: High            Bedrock Flow: Well Connected Fractures            Dilution: &lt;300 mm/year            Baseflow Index: &gt;70%            Superficial Patchiness: &gt;90%            Superficial Thickness: &gt;10m            Superficial Recharge: No Data</p>	G8SW (E)	0	5	454000 524154

Map ID	Details	Quadrant Reference (Compass Direction)	Estimated Distance From Site	Contact	NGR
	<p><b>Groundwater Vulnerability Map</b></p> <p>Combined Classification: Secondary Superficial Aquifer - High Vulnerability            Combined Vulnerability: High            Combined Aquifer: Productive Bedrock Aquifer, Productive Superficial Aquifer            Pollutant Speed: High            Bedrock Flow: Well Connected Fractures            Dilution: &lt;300 mm/year            Baseflow Index: &gt;70%            Superficial Patchiness: &gt;90%            Superficial Thickness: &gt;10m            Superficial Recharge: High</p>	(SW)	0	5	451485 523000
	<p><b>Groundwater Vulnerability Map</b></p> <p>Combined Classification: Secondary Superficial Aquifer - High Vulnerability            Combined Vulnerability: High            Combined Aquifer: Productive Bedrock Aquifer, Productive Superficial Aquifer            Pollutant Speed: High            Bedrock Flow: Well Connected Fractures            Dilution: &lt;300 mm/year            Baseflow Index: &gt;70%            Superficial Patchiness: &gt;90%            Superficial Thickness: &gt;10m            Superficial Recharge: High</p>	(SW)	0	5	452000 523000
	<p><b>Groundwater Vulnerability Map</b></p> <p>Combined Classification: Secondary Superficial Aquifer - High Vulnerability            Combined Vulnerability: High            Combined Aquifer: Productive Bedrock Aquifer, Productive Superficial Aquifer            Pollutant Speed: High            Bedrock Flow: Well Connected Fractures            Dilution: &lt;300 mm/year            Baseflow Index: &gt;70%            Superficial Patchiness: &gt;90%            Superficial Thickness: &gt;10m            Superficial Recharge: No Data</p>	(S)	0	5	453000 523000
	<p><b>Groundwater Vulnerability Map</b></p> <p>Combined Classification: Secondary Superficial Aquifer - High Vulnerability            Combined Vulnerability: High            Combined Aquifer: Productive Bedrock Aquifer, Productive Superficial Aquifer            Pollutant Speed: High            Bedrock Flow: Well Connected Fractures            Dilution: &lt;300 mm/year            Baseflow Index: &gt;70%            Superficial Patchiness: &gt;90%            Superficial Thickness: &gt;10m            Superficial Recharge: High</p>	(S)	0	5	453077 523000

Map ID	Details	Quadrant Reference (Compass Direction)	Estimated Distance From Site	Contact	NGR
	<p><b>Groundwater Vulnerability Map</b></p> <p>Combined Classification: Secondary Superficial Aquifer - High Vulnerability            Combined Vulnerability: High            Combined Aquifer: Productive Bedrock Aquifer, Productive Superficial Aquifer            Pollutant Speed: High            Bedrock Flow: Well Connected Fractures            Dilution: &lt;300 mm/year            Baseflow Index: &gt;70%            Superficial Patchiness: &gt;90%            Superficial Thickness: &gt;10m            Superficial Recharge: High</p>	(SE)	0	5	454000 523000
	<p><b>Groundwater Vulnerability Map</b></p> <p>Combined Classification: Secondary Superficial Aquifer - High Vulnerability            Combined Vulnerability: High            Combined Aquifer: Productive Bedrock Aquifer, Productive Superficial Aquifer            Pollutant Speed: High            Bedrock Flow: Well Connected Fractures            Dilution: &lt;300 mm/year            Baseflow Index: &gt;70%            Superficial Patchiness: &gt;90%            Superficial Thickness: &gt;10m            Superficial Recharge: High</p>	(SW)	0	5	451595 523387
	<p><b>Groundwater Vulnerability Map</b></p> <p>Combined Classification: Secondary Superficial Aquifer - High Vulnerability            Combined Vulnerability: High            Combined Aquifer: Productive Bedrock Aquifer, Productive Superficial Aquifer            Pollutant Speed: High            Bedrock Flow: Well Connected Fractures            Dilution: &lt;300 mm/year            Baseflow Index: &gt;70%            Superficial Patchiness: &gt;90%            Superficial Thickness: &gt;10m            Superficial Recharge: High</p>	G5SW (W)	0	5	452000 524000
	<p><b>Groundwater Vulnerability Map</b></p> <p>Combined Classification: Secondary Superficial Aquifer - High Vulnerability            Combined Vulnerability: High            Combined Aquifer: Productive Bedrock Aquifer, Productive Superficial Aquifer            Pollutant Speed: High            Bedrock Flow: Well Connected Fractures            Dilution: &lt;300 mm/year            Baseflow Index: &gt;70%            Superficial Patchiness: &gt;90%            Superficial Thickness: &gt;10m            Superficial Recharge: High</p>	G6SE (SW)	0	5	453000 524000



Map ID	Details	Quadrant Reference (Compass Direction)	Estimated Distance From Site	Contact	NGR
	<p><b>Groundwater Vulnerability Map</b></p> <p>Combined Classification: Secondary Superficial Aquifer - High Vulnerability</p> <p>Combined Vulnerability: High</p> <p>Combined Aquifer: Productive Bedrock Aquifer, Productive Superficial Aquifer</p> <p>Pollutant Speed: High</p> <p>Bedrock Flow: Well Connected Fractures</p> <p>Dilution: &lt;300 mm/year</p> <p>Baseflow Index: &gt;70%</p> <p>Superficial Patchiness: &gt;90%</p> <p>Superficial Thickness: &gt;10m</p> <p>Superficial Recharge: No Data</p>	G6SE (S)	0	5	453077 524000
	<p><b>Groundwater Vulnerability Map</b></p> <p>Combined Classification: Secondary Superficial Aquifer - High Vulnerability</p> <p>Combined Vulnerability: High</p> <p>Combined Aquifer: Productive Bedrock Aquifer, Productive Superficial Aquifer</p> <p>Pollutant Speed: High</p> <p>Bedrock Flow: Well Connected Fractures</p> <p>Dilution: &lt;300 mm/year</p> <p>Baseflow Index: &gt;70%</p> <p>Superficial Patchiness: &gt;90%</p> <p>Superficial Thickness: 3-10m</p> <p>Superficial Recharge: No Data</p>	G8SW (E)	0	5	454000 524000
	<p><b>Groundwater Vulnerability Map</b></p> <p>Combined Classification: Secondary Bedrock Aquifer - Medium Vulnerability</p> <p>Combined Vulnerability: Medium</p> <p>Combined Aquifer: Productive Bedrock Aquifer, No Superficial Aquifer</p> <p>Pollutant Speed: High</p> <p>Bedrock Flow: Well Connected Fractures</p> <p>Dilution: &lt;300 mm/year</p> <p>Baseflow Index: &gt;70%</p> <p>Superficial Patchiness: &gt;90%</p> <p>Superficial Thickness: &gt;10m</p> <p>Superficial Recharge: No Data</p>	(E)	0	5	454877 524467
	<p><b>Groundwater Vulnerability Map</b></p> <p>Combined Classification: Secondary Bedrock Aquifer - Medium Vulnerability</p> <p>Combined Vulnerability: Medium</p> <p>Combined Aquifer: Productive Bedrock Aquifer, No Superficial Aquifer</p> <p>Pollutant Speed: High</p> <p>Bedrock Flow: Well Connected Fractures</p> <p>Dilution: No Data</p> <p>Baseflow Index: No Data</p> <p>Superficial Patchiness: &gt;90%</p> <p>Superficial Thickness: 3-10m</p> <p>Superficial Recharge: High</p>	(E)	0	5	455000 524536
	<p><b>Groundwater Vulnerability - Soluble Rock Risk</b></p> <p>None</p>				
	<p><b>Bedrock Aquifer Designations</b></p> <p>Aquifer Designation: Principal Aquifer</p>	(SW)	0	5	451595 523387
	<p><b>Bedrock Aquifer Designations</b></p> <p>Aquifer Designation: Secondary Aquifer - B</p>	G6SE (SW)	0	5	453077 524154
	<p><b>Bedrock Aquifer Designations</b></p> <p>Aquifer Designation: Secondary Aquifer - B</p>	(E)	0	5	455000 524154

Map ID	Details	Quadrant Reference (Compass Direction)	Estimated Distance From Site	Contact	NGR
	<b>Superficial Aquifer Designations</b> Aquifer Designation: Secondary Aquifer - Undifferentiated	G6SE (SW)	0	5	453077 524154
	<b>Extreme Flooding from Rivers or Sea without Defences</b> Type: Extent of Extreme Flooding from Rivers or Sea without Defences Flood Plain Type: Tidal Models Boundary Accuracy: As Supplied	G2NE (S)	0	2	453075 523612
	<b>Flooding from Rivers or Sea without Defences</b> Type: Extent of Flooding from Rivers or Sea without Defences Flood Plain Type: Tidal Models Boundary Accuracy: As Supplied	G2NE (S)	0	2	453072 523601
	<b>Flooding from Rivers or Sea without Defences</b> Type: Extent of Flooding from Rivers or Sea without Defences Flood Plain Type: Tidal Models Boundary Accuracy: As Supplied	G14SE (N)	0	2	452907 525393
	<b>Areas Benefiting from Flood Defences</b> Type: Area Benefiting from Flood Defences Boundary Accuracy: As Supplied	G14SE (N)	0	2	452907 525393
	<b>Flood Water Storage Areas</b> None				
	<b>Flood Defences</b> None				
87	<b>OS Water Network Lines</b> Watercourse Form: Tidal river Watercourse Length: 1244.0 Watercourse Level: On ground surface Permanent: True Watercourse Name: River Tees Catchment Name: Tees Primacy: 1	G4SW (SE)	0	6	453924 523371
88	<b>OS Water Network Lines</b> Watercourse Form: Inland river Watercourse Length: 203.3 Watercourse Level: On ground surface Permanent: True Watercourse Name: Not Supplied Catchment Name: Tees Primacy: 1	G3NW (S)	0	6	453298 523555
89	<b>OS Water Network Lines</b> Watercourse Form: Inland river Watercourse Length: 64.8 Watercourse Level: On ground surface Permanent: True Watercourse Name: Not Supplied Catchment Name: Tees Primacy: 1	G11SE (NE)	0	6	453475 524691
90	<b>OS Water Network Lines</b> Watercourse Form: Tidal river Watercourse Length: 95.2 Watercourse Level: On ground surface Permanent: True Watercourse Name: Knitting Wife Beck Catchment Name: Tees Primacy: 1	G4SW (SE)	0	6	454048 523371
91	<b>OS Water Network Lines</b> Watercourse Form: Tidal river Watercourse Length: 1581.4 Watercourse Level: On ground surface Permanent: True Watercourse Name: River Tees Catchment Name: Tees Primacy: 1	G4SE (SE)	0	6	454123 523490
92	<b>OS Water Network Lines</b> Watercourse Form: Tidal river Watercourse Length: 12.7 Watercourse Level: On ground surface Permanent: True Watercourse Name: Knitting Wife Beck Catchment Name: Tees Primacy: 1	G4SE (SE)	0	6	454125 523316

Map ID	Details	Quadrant Reference (Compass Direction)	Estimated Distance From Site	Contact	NGR
93	<b>OS Water Network Lines</b> Watercourse Form: Tidal river Watercourse Length: 24.0 Watercourse Level: On ground surface Permanent: True Watercourse Name: Knitting Wife Beck Catchment Name: Tees Primacy: 1	G4SE (SE)	0	6	454135 523308
94	<b>OS Water Network Lines</b> Watercourse Form: Tidal river Watercourse Length: 499.9 Watercourse Level: Underground Permanent: True Watercourse Name: Knitting Wife Beck Catchment Name: Tees Primacy: 1	G4SE (SE)	0	6	454154 523293
95	<b>OS Water Network Lines</b> Watercourse Form: Inland river Watercourse Length: 86.1 Watercourse Level: On ground surface Permanent: True Watercourse Name: Not Supplied Catchment Name: Tees Primacy: 1	G9SW (NW)	0	6	451818 524702
96	<b>OS Water Network Lines</b> Watercourse Form: Inland river Watercourse Length: 15.3 Watercourse Level: On ground surface Permanent: True Watercourse Name: Not Supplied Catchment Name: Tees Primacy: 1	G9SW (NW)	0	6	451832 524695
97	<b>OS Water Network Lines</b> Watercourse Form: Inland river Watercourse Length: 978.6 Watercourse Level: On ground surface Permanent: True Watercourse Name: Not Supplied Catchment Name: Tees Primacy: 1	G10SE (N)	0	6	452998 524578
98	<b>OS Water Network Lines</b> Watercourse Form: Inland river Watercourse Length: 189.5 Watercourse Level: On ground surface Permanent: True Watercourse Name: Not Supplied Catchment Name: Tees Primacy: 1	G10SE (N)	0	6	453082 524803
99	<b>OS Water Network Lines</b> Watercourse Form: Inland river Watercourse Length: 107.8 Watercourse Level: On ground surface Permanent: True Watercourse Name: Not Supplied Catchment Name: Tees Primacy: 1	G10SE (N)	0	6	453071 524787
100	<b>OS Water Network Lines</b> Watercourse Form: Inland river Watercourse Length: 68.4 Watercourse Level: On ground surface Permanent: True Watercourse Name: Not Supplied Catchment Name: Tees Primacy: 1	G7NW (N)	0	6	453195 524492

Map ID	Details	Quadrant Reference (Compass Direction)	Estimated Distance From Site	Contact	NGR
101	<p><b>Historical Landfill Sites</b></p> <p>Licence Holder: Tees and Hartlepool Port Authority            Location: North Bank, Middlesbrough, Cleveland            Name: Seal Sands            Operator Location: Not Supplied            Boundary Accuracy: As Supplied            Provider Reference: EAHLD05488            First Input Date: 1st February 1978            Last Input Date: 30th October 1989            Specified Waste: Deposited Waste included Inert and Industrial Waste            Type:            EA Waste Ref: 0            Regis Ref: Not Supplied            WRC Ref: 0700/0056            BGS Ref: Not Supplied            Other Ref: 0700/CLE/032</p>	G10NW (NW)	0	2	452594 524961
102	<p><b>Historical Landfill Sites</b></p> <p>Licence Holder: Cleveland County Council            Location: Adjacent to the Monsanto site            Name: South of the Seal Sands Road            Operator Location: Not Supplied            Boundary Accuracy: As Supplied            Provider Reference: EAHLD05490            First Input Date: 31st December 1973            Last Input Date: 31st December 1978            Specified Waste: Deposited Waste included Inert, Industrial and Commercial Waste            Type:            EA Waste Ref: 0            Regis Ref: Not Supplied            WRC Ref: 0700/0191            BGS Ref: Not Supplied            Other Ref: CLE/R4/1, 0700/R4, CLE/170/1</p>	G5SE (W)	0	2	452242 524098
103	<p><b>Historical Landfill Sites</b></p> <p>Licence Holder: Imperial Chemical Industries Limited            Location: Agricultural Division, Billingham, Stockton-on-Tees            Name: Seal Sands            Operator Location: Not Supplied            Boundary Accuracy: As Supplied            Provider Reference: EAHLD05489            First Input Date: Not Supplied            Last Input Date: Not Supplied            Specified Waste: Deposited Waste included Commercial Waste            Type:            EA Waste Ref: 0            Regis Ref: Not Supplied            WRC Ref: Not Supplied            BGS Ref: Not Supplied            Other Ref: 0700/CLE/019</p>	G10SW (NW)	0	2	452724 524568
104	<p><b>Integrated Pollution Control Registered Waste Sites</b></p> <p>Name: Fine Organics Ltd            Location: Seal Sands, MIDDLESBROUGH, Cleveland, TS2 1UB            Authority: Environment Agency, North East Region            Permit Reference: Bq2634            Dated: 14th January 2002            Process Type: IPC minor (non-substantial) variation to previous variation            Description: 5.1 A (A) Incineration within the Waste Disposal Industry  <b>Status: Revoked - Now IPPC</b>            Positional Accuracy: Automatically positioned to the address</p>	G5SW (W)	0	2	451767 524084
104	<p><b>Integrated Pollution Control Registered Waste Sites</b></p> <p>Name: Fine Organics Ltd            Location: Seal Sands, Middlesbrough, Cleveland, TS2 1UB            Authority: Environment Agency, North East Region            Permit Reference: Bk1295            Dated: 13th December 2000            Process Type: IPC minor (non-substantial) variation to previous variation            Description: 5.1 A (A) Incineration within the Waste Disposal Industry  <b>Status: Authorisation superseded by a substantial or non substantial variation</b>            Positional Accuracy: Automatically positioned to the address</p>	G5SW (W)	0	2	451767 524084
104	<p><b>Integrated Pollution Control Registered Waste Sites</b></p> <p>Name: Fine Organics Ltd            Location: Seal Sands, MIDDLESBROUGH, Cleveland, TS2 1UB            Authority: Environment Agency, North East Region            Permit Reference: Bi6589            Dated: 30th June 2000            Process Type: IPC minor (non-substantial) variation to previous variation            Description: 5.1 A (A) Incineration within the Waste Disposal Industry  <b>Status: Authorisation superseded by a substantial or non substantial variation</b>            Positional Accuracy: Manually positioned to the address or location</p>	G5SW (W)	0	2	451767 524084

Map ID	Details	Quadrant Reference (Compass Direction)	Estimated Distance From Site	Contact	NGR
104	<p><b>Integrated Pollution Control Registered Waste Sites</b></p> <p>Name: Fine Organics Ltd            Location: Seal Sands, MIDDLESBROUGH, CLEVELAND, TS2 1UH            Authority: Environment Agency, North East Region            Permit Reference: BH7121            Dated: 1st March 2000            Process Type: IPC minor (non-substantial) variation to previous variation            Description: 5.1 A (A) Incineration within the Waste Disposal Industry  <b>Status: Authorisation superseded by a substantial or non substantial variation</b>            Positional Accuracy: Automatically positioned to the address</p>	G5SW (W)	0	2	451767 524084
104	<p><b>Integrated Pollution Control Registered Waste Sites</b></p> <p>Name: Fine Organics Ltd            Location: Seal Sands, MIDDLESBROUGH, CLEVELAND, TS2 1UB            Authority: Environment Agency, North East Region            Permit Reference: BF0053            Dated: 29th September 1999            Process Type: IPC major (substantial) variation            Description: 5.1 A (A) Incineration within the Waste Disposal Industry  <b>Status: Authorisation superseded by a substantial or non substantial variation</b>            Positional Accuracy: Manually positioned to the address or location</p>	G5SW (W)	0	2	451767 524084
104	<p><b>Integrated Pollution Control Registered Waste Sites</b></p> <p>Name: Fine Organics Ltd            Location: Seal Sands, MIDDLESBROUGH, Cleveland, TS2 1UB            Authority: Environment Agency, North East Region            Permit Reference: BE0457            Dated: 24th November 1998            Process Type: IPC minor (non-substantial) variation to previous variation            Description: 5.1 A (A) Incineration within the Waste Disposal Industry  <b>Status: Authorisation superseded by a substantial or non substantial variation</b>            Positional Accuracy: Manually positioned to the address or location</p>	G5SW (W)	0	2	451767 524084
104	<p><b>Integrated Pollution Control Registered Waste Sites</b></p> <p>Name: Fine Organics Ltd            Location: Seal Sands, MIDDLESBROUGH, Cleveland, TS2 1UB            Authority: Environment Agency, North East Region            Permit Reference: AZ3062            Dated: 16th January 1998            Process Type: IPC minor (non-substantial) variation to previous variation            Description: 5.1 A (A) Incineration within the Waste Disposal Industry  <b>Status: Authorisation superseded by a substantial or non substantial variation</b>            Positional Accuracy: Manually positioned to the address or location</p>	G5SW (W)	0	2	451767 524084
104	<p><b>Integrated Pollution Control Registered Waste Sites</b></p> <p>Name: Fine Organics Ltd            Location: Seal Sands, MIDDLESBROUGH, Cleveland, TS2 1UB            Authority: Environment Agency, North East Region            Permit Reference: AY4314            Dated: 14th May 1997            Process Type: IPC minor (non-substantial) variation to previous variation            Description: 5.1 A (A) Incineration within the Waste Disposal Industry  <b>Status: Authorisation superseded by a substantial or non substantial variation</b>            Positional Accuracy: Manually positioned to the address or location</p>	G5SW (W)	0	2	451767 524084
104	<p><b>Integrated Pollution Control Registered Waste Sites</b></p> <p>Name: Fine Organics Ltd            Location: Seal Sands, MIDDLESBROUGH, Cleveland, TS2 1UB            Authority: Environment Agency, North East Region            Permit Reference: AY1170            Dated: 21st February 1997            Process Type: IPC minor (non-substantial) variation to previous variation            Description: 5.1 A (A) Incineration within the Waste Disposal Industry  <b>Status: Authorisation superseded by a substantial or non substantial variation</b>            Positional Accuracy: Manually positioned to the address or location</p>	G5SW (W)	0	2	451767 524084
104	<p><b>Integrated Pollution Control Registered Waste Sites</b></p> <p>Name: Fine Organics Ltd            Location: Seal Sands, MIDDLESBROUGH, Cleveland, TS2 1UB            Authority: Environment Agency, North East Region            Permit Reference: AW0229            Dated: 29th November 1996            Process Type: IPC minor (non-substantial) variation to previous variation            Description: 5.1 A (A) Incineration within the Waste Disposal Industry  <b>Status: Authorisation superseded by a substantial or non substantial variation</b>            Positional Accuracy: Manually positioned to the address or location</p>	G5SW (W)	0	2	451767 524084

Map ID	Details	Quadrant Reference (Compass Direction)	Estimated Distance From Site	Contact	NGR
104	<p><b>Integrated Pollution Control Registered Waste Sites</b></p> <p>Name: Fine Organics Ltd            Location: Seal Sands, MIDDLESBROUGH, Cleveland, TS2 1UB            Authority: Environment Agency, North East Region            Permit Reference: AG8578            Dated: 26th July 1993            Process Type: IPC application for process that was regulated by HMIP for air releases under previous legislation            Description: 5.1 A (A) Incineration within the Waste Disposal Industry  <b>Status: Authorisation superseded by a substantial or non substantial variation</b>            Positional Accuracy: Manually positioned to the address or location</p>	G5SW (W)	0	2	451767 524084
105	<p><b>Licensed Waste Management Facilities (Locations)</b></p> <p>Licence Number: 60111            Location: Land/ Premises At, Seals Sands Road, Seal Sands, Middlesbrough, Cleveland, TS2 1UA            Operator Name: Vopak Terminal Teesside Ltd            Operator Location: Not Supplied            Authority: Environment Agency - North East Region, North East Area            Site Category: In-house Storage Facilities  <b>Licence Status: Revoked</b>            Issued: 15th July 1991            Last Modified: Not Supplied            Expires: Not Supplied            Suspended: Not Supplied            Revoked: 27th April 2012            Surrendered: Not Supplied            IPPC Reference: Not Supplied            Positional Accuracy: Located by supplier to within 100m</p>	G8NW (E)	0	2	453800 524300
106	<p><b>Licensed Waste Management Facilities (Locations)</b></p> <p>Licence Number: 68643            Location: Seal Sands Road, Seal Sands, Middlesbrough, Cleveland, TS2 1UB            Operator Name: Lundbeck Pharmaceuticals            Operator Location: Not Supplied            Authority: Environment Agency - North East Region, North East Area            Site Category: In-house Storage Facilities  <b>Licence Status: Expired</b>            Issued: 15th July 1991            Last Modified: Not Supplied            Expires: 4th July 1994            Suspended: Not Supplied            Revoked: Not Supplied            Surrendered: Not Supplied            IPPC Reference: Not Supplied            Positional Accuracy: Located by supplier to within 100m</p>	G7NW (N)	0	2	453100 524300
107	<p><b>Licensed Waste Management Facilities (Locations)</b></p> <p>Licence Number: 68647            Location: Teesside Site, Seal Sands, Middlesbrough, Cleveland, TS2 1UB            Operator Name: Fine Organics Ltd            Operator Location: Not Supplied            Authority: Environment Agency - North East Region, North East Area            Site Category: Incinerators  <b>Licence Status: Expired</b>            Issued: 2nd February 1990            Last Modified: Not Supplied            Expires: 1st May 1994            Suspended: Not Supplied            Revoked: Not Supplied            Surrendered: Not Supplied            IPPC Reference: Not Supplied            Positional Accuracy: Located by supplier to within 100m</p>	G7NW (E)	0	2	453200 524200
107	<p><b>Licensed Waste Management Facilities (Locations)</b></p> <p>Licence Number: 68639            Location: Seal Sands, Middlesbrough, Cleveland, TS2 1UB            Operator Name: Fine Organics Ltd            Operator Location: Not Supplied            Authority: Environment Agency - North East Region, North East Area            Site Category: In-house Storage Facilities  <b>Licence Status: Expired</b>            Issued: 4th April 1989            Last Modified: Not Supplied            Expires: 1st April 1996            Suspended: Not Supplied            Revoked: Not Supplied            Surrendered: Not Supplied            IPPC Reference: Not Supplied            Positional Accuracy: Located by supplier to within 100m</p>	G7NW (E)	0	2	453200 524200



Map ID	Details	Quadrant Reference (Compass Direction)	Estimated Distance From Site	Contact	NGR
107	<p><b>Licensed Waste Management Facilities (Locations)</b></p> <p>Licence Number: 68642            Location: Seal Sands, Middlesbrough, Cleveland, TS2 1UB            Operator Name: Fine Organics Ltd            Operator Location: Not Supplied            Authority: Environment Agency - North East Region, North East Area            Site Category: In-house Storage Facilities  <b>Licence Status: Expired</b>            Issued: 31st October 1985            Last Modified: Not Supplied            Expires: 1st April 1996            Suspended: Not Supplied            Revoked: Not Supplied            Surrendered: Not Supplied            IPPC Reference: Not Supplied            Positional Accuracy: Located by supplier to within 100m</p>	G7NW (E)	0	2	453200 524200
108	<p><b>Licensed Waste Management Facilities (Locations)</b></p> <p>Licence Number: 60095            Location: Phillips Petroleum, Seal Sands, Middlesbrough, Cleveland, TS2 1UH            Operator Name: Phillips Petroleum Co U K Ltd            Operator Location: Not Supplied            Authority: Environment Agency - North East Region, North East Area            Site Category: Treatment - Biological  <b>Licence Status: Surrendered</b>            Issued: 24th February 1984            Last Modified: Not Supplied            Expires: Not Supplied            Suspended: Not Supplied            Revoked: Not Supplied            Surrendered: 17th August 2007            IPPC Reference: Not Supplied            Positional Accuracy: Located by supplier to within 100m</p>	G10SW (NW)	0	2	452500 524800
109	<p><b>Licensed Waste Management Facilities (Locations)</b></p> <p>Licence Number: 68646            Location: Seal Sands Road, Seal Sands, Middlesbrough, Cleveland, TS2 1UB            Operator Name: Hexcel Chemical Products Ltd            Operator Location: Not Supplied            Authority: Environment Agency - North East Region, North East Area            Site Category: In-house Storage Facilities  <b>Licence Status: Expired</b>            Issued: 1st October 1990            Last Modified: Not Supplied            Expires: 1st May 1994            Suspended: Not Supplied            Revoked: Not Supplied            Surrendered: Not Supplied            IPPC Reference: Not Supplied            Positional Accuracy: Located by supplier to within 100m</p>	G12SW (NE)	50	2	453800 524700
110	<p><b>Licensed Waste Management Facilities (Locations)</b></p> <p>Licence Number: 60104            Location: Seal Sands Road, Seal Sands, Middlesbrough, Cleveland, TS2 1UB            Operator Name: Inter Terminals Seal Sands Limited            Operator Location: Not Supplied            Authority: Environment Agency - North East Region, North East Area            Site Category: In-house Storage Facilities  <b>Licence Status: Modified</b>            Issued: 2nd February 1990            Last Modified: 20th October 2015            Expires: Not Supplied            Suspended: Not Supplied            Revoked: Not Supplied            Surrendered: Not Supplied            IPPC Reference: Not Supplied            Positional Accuracy: Located by supplier to within 10m</p>	G12NW (NE)	77	2	453949 524886
	<p><b>Local Authority Landfill Coverage</b></p> <p>Name: Stockton On Tees Unitary Council            - Has supplied landfill data</p>		0	4	453077 524154
	<p><b>Local Authority Landfill Coverage</b></p> <p>Name: Redcar and Cleveland Unitary Council            - Has no landfill data to supply</p>		0	7	454074 523226
111	<p><b>Potentially Infilled Land (Water)</b></p> <p>Use: Unknown Filled Ground (Pond, marsh, river, stream, dock etc)            Date of Mapping: 1954</p>	G6SE (SW)	0	12	453077 524154
112	<p><b>Potentially Infilled Land (Water)</b></p> <p>Use: Unknown Filled Ground (Pond, marsh, river, stream, dock etc)            Date of Mapping: 1954</p>	G7NE (E)	0	12	453497 524234

Map ID	Details	Quadrant Reference (Compass Direction)	Estimated Distance From Site	Contact	NGR
113	<p><b>Potentially Infilled Land (Water)</b></p> <p>Use: Unknown Filled Ground (Pond, marsh, river, stream, dock etc) Date of Mapping: 1955</p>	G7SE (E)	0	12	453495 524153
114	<p><b>Potentially Infilled Land (Water)</b></p> <p>Use: Unknown Filled Ground (Pond, marsh, river, stream, dock etc) Date of Mapping: 1955</p>	G2NE (S)	0	12	453071 523626
115	<p><b>Potentially Infilled Land (Water)</b></p> <p>Use: Unknown Filled Ground (Pond, marsh, river, stream, dock etc) Date of Mapping: 1953</p>	G4SE (SE)	0	12	454158 523385
116	<p><b>Potentially Infilled Land (Water)</b></p> <p>Use: Unknown Filled Ground (Pond, marsh, river, stream, dock etc) Date of Mapping: 1923</p>	G4SW (SE)	0	12	454036 523230
117	<p><b>Registered Landfill Sites</b></p> <p>Licence Holder: Phillips Petroleum Co Licence Reference: CLE 119/3 Site Location: Seal Sands, MIDDLESBROUGH, Cleveland, TS2 1UH Licence Easting: Not Supplied Licence Northing: Not Supplied Operator Location: As Site Address Authority: Environment Agency - North East Region, Dales Area Site Category: Landfill - Sludge land farm Max Input Rate: Medium (Equal to or greater than 25,000 and less than 75,000 tonnes per year) Waste Source: Only waste produced on site Restrictions: Status: Operational as far as is knownOperational Dated: 24th February 1984 Preceded By: Not Given Licence: Superseded By: Not Given Licence: Positional Accuracy: Positioned by the supplier Boundary Accuracy: Moderate Authorised Waste: Industrial Effluent Treatment Sludge Oil/Water Mixtures Tank Cleaning Sludge \$ Prohibited Waste: Spec.Waste (Epa'90:S62/1996 Regs)N.O.S</p>	G10SW (NW)	0	2	452532 524712
118	<p><b>Registered Landfill Sites</b></p> <p>Licence Holder: Cleveland C.C. Licence Reference: CLE/R 4/1 Site Location: Adj. Monsanto Site, South Of Seal Sands Road, Middlesbrough, Cleveland Licence Easting: 452100 Licence Northing: 523800 Operator Location: Gurney House, Gurney Street, Middlesbrough, Cleveland Authority: Environment Agency - North East Region, Dales Area Site Category: Landfill Max Input Rate: Very Small (Less than 10,000 tonnes per year) Waste Source: No known restriction on source of waste Restrictions: Status: Licence lapsed/cancelled/defunct/not applicable/surrenderedCancelled Dated: 7th November 1977 Preceded By: Not Given Licence: Superseded By: Not Given Licence: Positional Accuracy: Manually positioned to the address or location Boundary Accuracy: Not Applicable Authorised Waste: Construction And Demolition Wastes Incinerator Residues</p>	G1NE (W)	0	2	452100 523800

Map ID	Details	Quadrant Reference (Compass Direction)	Estimated Distance From Site	Contact	NGR
119	<p><b>Registered Landfill Sites</b></p> <p>Licence Holder: Tees &amp; Hartlepool Port Authority            Licence Reference: CLE 32/3            Site Location: Seal Sands (Area Of Approx. 100 Acres), (S. Of East/West Reclamation Embankment, &amp; W. Of Ici Long Drag), Middlesbrough, Cleveland            Licence Easting: 452000            Licence Northing: 525200            Operator Location: Erimus House, Queens Square, Middlesbrough, Cleveland, Ts2 1aa            Authority: Environment Agency - North East Region, Dales Area            Site Category: Landfill            Max Input Rate: Very Large (Equal to or greater than 250,000 tonnes per year)            Waste Source: No known restriction on source of waste            Restrictions:            Status: Licence known to be surrenderedSurrendered            Dated: 1st February 1983            Preceded By: Not Given            Licence:            Superseded By: Not Given            Licence:            Positional Accuracy: Manually positioned to the address or location            Boundary Accuracy: Not Applicable            Authorised Waste: Construction And Demolition Wastes            Food Processing Wastes/Starch            Ind. Non-Haz. Inert, Non-Flammable</p>	G9NW (NW)	222	2	452000 525200
120	<p><b>Registered Waste Transfer Sites</b></p> <p>Licence Holder: Tees Storage Co Ltd            Licence Reference: CLE 135            Site Location: Seal Sands Terminal, Port Clarence, MIDDLESBROUGH, Cleveland, TS2 1UA            Operator Location: Erimus House, Queens Square, Middlesbrough, Cleveland, Ts2 1aa            Authority: Environment Agency - North East Region, Dales Area            Site Category: Transfer            Max Input Rate: Undefined            Waste Source: No known restriction on source of waste            Restrictions:            Licence Status: Licence known to be surrenderedSurrendered            Dated: 13th February 1984            Preceded By: Not Given            Licence:            Superseded By: CLE 234/2            Licence:            Positional Accuracy: Manually positioned within the geographical locality            Boundary Quality: Not Supplied            Environment Agency Waste N.O.S            must give specific authorisation for this waste to be acceptedWaste requires prior approval</p>	G8NW (E)	0	2	453800 524200
121	<p><b>Registered Waste Transfer Sites</b></p> <p>Licence Holder: Polyamide Intermediates            Licence Reference: CLE 128            Site Location: Monsanto Plc, Seal Sands Road, Hartlepool, Cleveland            Operator Location: Po Box 62, Seal Sands Works, Middlesbrough, Cleveland            Authority: Environment Agency - North East Region, Dales Area            Site Category: Transfer            Max Input Rate: Small (Equal to or greater than 10,000 and less than 25,000 tonnes per year)            Waste Source: No known restriction on source of waste            Restrictions:            Licence Status: Licence known to be surrenderedSurrendered            Dated: 14th July 1983            Preceded By: Not Given            Licence:            Superseded By: Not Given            Licence:            Positional Accuracy: Approximate location provided by supplier            Boundary Quality: Not Supplied            Authorised Waste: Cadmium Contaminated Sump Sludge            Cadmium Sand            Cadmium Sulphide Sludge            Misc. Cadmium Sludges</p>	G2NE (SW)	0	2	452800 523700

Map ID	Details	Quadrant Reference (Compass Direction)	Estimated Distance From Site	Contact	NGR
122	<p><b>Registered Waste Transfer Sites</b></p> <p>Licence Holder: Monsanto Ltd            Licence Reference: CLE 72            Site Location: Seal Sands Works, Seal Sands Road, Middlesbrough, Cleveland            Operator Location: Po Box 62, Seal Sands Works, Middlesbrough, Cleveland            Authority: Environment Agency - North East Region, Dales Area            Site Category: Transfer            Max Input Rate: Very Small (Less than 10,000 tonnes per year)            Waste Source: No known restriction on source of waste            Restrictions:            Licence Status: Licence lapsed/cancelled/defunct/not applicable/surrenderedCancelled            Dated: 2nd January 1979            Preceded By: Not Given            Licence:            Superseded By: Not Given            Licence:            Positional Accuracy: Approximate location provided by supplier            Boundary Quality: Not Supplied            Authorised Waste: Catalyst Sludge</p>	G6SW (SW)	0	2	452500 523900
123	<p><b>Registered Waste Treatment or Disposal Sites</b></p> <p>Licence Holder: Lundbeck Pharmaceuticals            Licence Reference: CLE 233            Site Location: Seal Sands Road, Seal Sands, MIDDLESBROUGH, Cleveland, TS2 1UB            Operator Location: As Site Address            Authority: Environment Agency - North East Region, Dales Area            Site Category: Storage            Max Input Rate: Small (Equal to or greater than 10,000 and less than 25,000 tonnes per year)            Waste Source: Waste produced/controlled by licence holder            Restrictions:            Licence Status: Site now IPC authorisedAuthorised            Dated: 15th July 1991            Preceded By: Not Given            Licence:            Superseded By: Not Given            Licence:            Positional Accuracy: Positioned by the supplier            Boundary Quality: Good            Authorised Waste: Crystallised Residues Storage            Max.Liq.Waste Storage In Bulk            Max.Solid Storage In Containers            Potent'Ly Contam. Dry Factory Waste            Solvent Waste Storage            Spent Acidic Oil Storage            Spent Phosphoric Acid Storage            Spent Sulphuric Acid Storage            Prohibited Waste: Halog. Organics Such As Chlorin.Dioxin            Organic Peroxides            Pcb'S And Analogues</p>	G6SE (N)	0	2	453077 524171
124	<p><b>Registered Waste Treatment or Disposal Sites</b></p> <p>Licence Holder: Tees Storage Co Ltd            Licence Reference: CLE 234/2            Site Location: Seal Sands Terminal, Port Clarence, MIDDLESBROUGH, Cleveland, TS2 1UA            Operator Location: Erimus House, Queens Square, Middlesbrough, Cleveland, Ts2 1aa            Authority: Environment Agency - North East Region, Dales Area            Site Category: Storage            Max Input Rate: Very Small (Less than 10,000 tonnes per year)            Waste Source: Waste produced/controlled by licence holder            Restrictions:            Licence Status: Operational as far as is knownOperational            Dated: 15th July 1991            Preceded By: CLE 135            Licence:            Superseded By: Not Given            Licence:            Positional Accuracy: Manually positioned to the address or location            Boundary Quality: Not Supplied            Authorised Waste: Max.Storage Permitted By Licence            Max.Waste Permitted By Licence            Other Ind.Solvents Contam.By Accident            Site Generated Slops Storage            Prohibited Waste: Halog.Organics Such As Chlorin.Dioxin            Organic Peroxides            Pcb'S And Analogues</p>	G8NW (E)	0	2	453800 524200

Map ID	Details	Quadrant Reference (Compass Direction)	Estimated Distance From Site	Contact	NGR
125	<p><b>Registered Waste Treatment or Disposal Sites</b></p> <p>Licence Holder: Fine Organics Ltd            Licence Reference: CLE 209            Site Location: Fine Organics Ltd, Seal Sands, Middlesbrough, Cleveland            Operator Location: Seal Sands, Middlesbrough, Cleveland            Authority: Environment Agency - North East Region, Dales Area            Site Category: Incineration            Max Input Rate: Medium (Equal to or greater than 25,000 and less than 75,000 tonnes per year)            Waste Source: Waste produced/controlled by licence holder            Restrictions:            Licence Status: Site now IPC authorised            Dated: 2nd February 1990            Preceded By: Not Given            Licence:            Superseded By: Not Given            Licence:            Positional Accuracy: Positioned by the supplier            Boundary Quality: Good            Authorised Waste: Bsm1 Organic Effluent                                      Bsm2 Aqueous Effluent                                      Chlorinated Organic Effluent                                      Contaminated Lab. Waste                                      General Aqueous Effluent            Prohibited Waste: Waste N.O.S.</p>	G7NE (NE)	0	2	453482 524420
126	<p><b>Registered Waste Treatment or Disposal Sites</b></p> <p>Licence Holder: Basf Plc            Licence Reference: CLE 191            Site Location: Seal Sands Works., Seal Sands Road, Middlesbrough, Cleveland            Operator Location: Po Box 62, Seal Sands, Middlesbrough, Cleveland            Authority: Environment Agency - North East Region, Dales Area            Site Category: Storage            Max Input Rate: Large (Equal to or greater than 75,000 and less than 250,000 tonnes per year)            Waste Source: Waste produced/controlled by licence holder            Restrictions:            Licence Status: Site now IPC authorised            Dated: 25th September 1989            Preceded By: Not Given            Licence:            Superseded By: Not Given            Licence:            Positional Accuracy: Approximate location provided by supplier            Boundary Quality: Not Supplied            Authorised Waste: An Catalyst Filter Cake/Sludge                                      Chem.Contam. Lagging/Cladding/Clothing                                      Empty Catalyst Bags                                      Empty Mehq Kegs &amp; Bags                                      Misc. Cadmium Compounds                                      Misc. Materials Ex An Area                                      Misc. Materials Ex Ni Area                                      Seals/Gaskets Cont.Asbestos (Encapsul)            Prohibited Waste: Asbestos</p>	G6SE (S)	0	2	453000 523900

Map ID	Details	Quadrant Reference (Compass Direction)	Estimated Distance From Site	Contact	NGR
127	<p><b>Registered Waste Treatment or Disposal Sites</b></p> <p>Licence Holder: Fine Organics Ltd            Licence Reference: CLE 188/1            Site Location: Teeside Site, Seal Sands, Middlesbrough, Cleveland            Operator Location: As Site Address            Authority: Environment Agency - North East Region, Dales Area            Site Category: Storage            Max Input Rate: Large (Equal to or greater than 75,000 and less than 250,000 tonnes per year)            Waste Source: Waste produced/controlled by licence holder            Restrictions:            Licence Status: Site now IPC authorised/Authorised            Dated: 4th April 1989            Preceded By: Not Given            Licence:            Superseded By: Not Given            Licence:            Positional Accuracy: Positioned by the supplier            Boundary Quality: Good            Authorised Waste            Acidic Effluent            Aqueous Waste For Neutralisation            Bdf Tars            Bsm.1 Organic Effluent            Bsm.2 Aqueous Effluent            Chlorinated Organic Effluent            Contaminated Pipework &amp; Drums            Fumaric Acid Waste            General Acid Effluent (Chromic)            General Aqueous Effluent            General Factory Waste            General Organic Effluent            Ind.Wastes From Development Projects            Laboratory Waste            Nitric Acid Effluent            Organic Effluent For On-Site Inc'N            Organic/Aqueous Effluent            Phthalic Acid            Recovered Exsol 'D'            Solvent 30            Spent Hypochlorite Effluent            Spent Sodium Cyanide Effluent</p>	G7NW (E)	0	2	453255 524191
128	<p><b>Registered Waste Treatment or Disposal Sites</b></p> <p>Licence Holder: W R Grace Ltd            Licence Reference: CLE 168            Site Location: Seal Sands, Middlesbrough, Cleveland            Operator Location: Rexolin Prod.Line, Seal Sands, MIDDLESBROUGH, Cleveland, TS2 1UD            Authority: Environment Agency - North East Region, Dales Area            Site Category: Treatment - Chemical            Max Input Rate: Very Small (Less than 10,000 tonnes per year)            Waste Source: Waste produced/controlled by licence holder            Restrictions:            Licence Status: Licence lapsed/cancelled/defunct/not applicable/surrendered/Cancelled            Dated: 3rd October 1986            Preceded By: Not Given            Licence:            Superseded By: Not Given            Licence:            Positional Accuracy: Positioned by the supplier            Boundary Quality: Good            Authorised Waste: Sodium Cyanide            Prohibited Waste: Waste N.O.S</p>	G7SW (S)	0	2	453109 524017



Map ID	Details	Quadrant Reference (Compass Direction)	Estimated Distance From Site	Contact	NGR
129	<p><b>Registered Waste Treatment or Disposal Sites</b></p> <p>Licence Holder: Fine Organics Ltd            Licence Reference: CLE 154/1            Site Location: Fine Organics Ltd, Seal Sands, Middlesbrough, Cleveland            Operator Location: Erimus House, Queens Square, Middlesbrough, Cleveland, Ts2 1aa            Authority: Environment Agency - North East Region, Dales Area            Site Category: Incineration            Max Input Rate: Very Small (Less than 10,000 tonnes per year)            Waste Source: Waste produced/controlled by licence holder            Restrictions:            Licence Status: Site now IPC authorised            Dated: 31st October 1985            Preceded By: Not Given            Licence:            Superseded By: Not Given            Licence:            Positional Accuracy: Positioned by the supplier            Boundary Quality: Good            Authorised Waste: Hydrogen Sulphide            Methyl Mercaptan            Mixed Solvents Containing            Halogenated Hydrocarbons            Waste N.O.S            Prohibited Waste: Waste N.O.S</p>	G7NE (NE)	0	2	453509 524402
130	<p><b>Registered Waste Treatment or Disposal Sites</b></p> <p>Licence Holder: Seal Sands Storage Ltd            Licence Reference: CLE 204/2            Site Location: Seal Sands Storage Ltd, Seal Sands, MIDDLESBROUGH, Cleveland, TS1 1UB            Operator Location: As Site Address            Authority: Environment Agency - North East Region, Dales Area            Site Category: Storage            Max Input Rate: Small (Equal to or greater than 10,000 and less than 25,000 tonnes per year)            Waste Source: Waste produced/controlled by licence holder            Restrictions:            Licence Status: Operational as far as is known            Dated: 23rd May 1994            Preceded By: CLE 204/2            Licence:            Superseded By: Not Given            Licence:            Positional Accuracy: Positioned by the supplier            Boundary Quality: Good            Authorised Waste: Adiponitrile Max.Stor            Adiponitrile Blowdown Tars            Adiponitrile Blowdown Tars Max.Stor            Lab'Y Halogenated Solvents Max.Stor            Lab'Y Hydrocarbon Solvents            Lab'Y Hydrocarbon Solvents Max.Stor            Max.Storage In Licence            Max.Waste Permitted By Licence            Methanol Max.Stor            Mixed Amines Max.Stor            Mixed Inorganic Waste Max.Stor            Mixed Organic Waste Max.Stor            Phenolic Waste Max.Stor            Resins            Resins Max.Stor            Waste Aniline            Waste Aniline Max.Stor            Prohibited Waste: Organic Peroxides            Other Halog.Organics Eg Chlor.Dioxins            Pcb'S And Analogues            Waste N.O.S.</p>	G12SW (NE)	6	2	453955 524814

Map ID	Details	Quadrant Reference (Compass Direction)	Estimated Distance From Site	Contact	NGR
131	<p><b>Registered Waste Treatment or Disposal Sites</b></p> <p>Licence Holder: Hexel Chemical Products Ltd            Licence Reference: CLE 212            Site Location: Seal Sands Road., Seal Sands, MIDDLESBROUGH, Cleveland, TS2 1UB            Operator Location: As Site Address            Authority: Environment Agency - North East Region, Dales Area            Site Category: Storage            Max Input Rate: Large (Equal to or greater than 75,000 and less than 250,000 tonnes per year)            Waste Source: Waste produced/controlled by licence holder            Restrictions:            Licence Status: Site now IPC authorised            Dated: 1st October 1990            Preceded By: Not Given            Licence:            Superseded By: Not Given            Licence:            Positional Accuracy: Manually positioned to the address or location            Boundary Quality: Not Supplied            Authorised Waste            Acidic Ammonium Sulphate Cont.            Alcohol            Ammonium Sulphate            Aqueous Sodium Chloride With Traces Of            Aqueous Sodium Sulphate Solution With            Aqueous Waste Cont.            Aqueous Wastes With            Chlorobenzene            Dichlorodiphenyl Sulphone Res (L27,K12)            Hydrochloric Acid Solution            Ind. Eff. Treat.Sludge (Ammonium Salts            Parachlorophenol            Paratoluene            Phosphoric Acid            Potassium Chloride            Potentially Contam. Factory Waste            Sulphides, Selen'S, Tell'S, Arsen'S \$            Sulphonic Acid And            Sulphonic Acid Cont.            Sulphonic Acids &amp;1            Sulphuric Acid            Sulphuric Acid &amp;            Sulphuric Acid With            Sulphuric Acid With Traces Of            Topanol Residues (L27,K12)            Traces Of Ethylene Dichloride            Zinc Chloride In</p>	G11SE (NE)	130	2	453760 524780
132	<p><b>Registered Waste Treatment or Disposal Sites</b></p> <p>Licence Holder: Seal Sands Storage Ltd            Licence Reference: CLE 204/2            Site Location: Seal Sands Storage Ltd, Seal Sands, MIDDLESBROUGH, Cleveland, TS1 1UB            Operator Location: Seal Sands, Middlesbrough, Cleveland            Authority: Environment Agency - North East Region, Dales Area            Site Category: Storage            Max Input Rate: Large (Equal to or greater than 75,000 and less than 250,000 tonnes per year)            Waste Source: No known restriction on source of waste            Restrictions:            Licence Status: Record superseded            Dated: 2nd February 1990            Preceded By: Not Given            Licence:            Superseded By: CLE 204/2            Licence:            Positional Accuracy: Manually positioned to the address or location            Boundary Quality: Not Supplied            Authorised Waste            Chemical Slops Ex Tank/Pipe Cleaning            Contam./Off Spec. Solvents/Products            Glycols/Water            Light Feedstocks (Various Hydrocarbons            Max.Storage Permitted By Licence            Perchloroethylene/Hydraulic Oil            Tertiary Butyl Alcohol/Water            Trichloroethylene/Hydraulic Oil</p>	G12NE (NE)	195	2	454200 525000

Map ID	Details	Quadrant Reference (Compass Direction)	Estimated Distance From Site	Contact	NGR
133	<b>Control of Major Accident Hazards Sites (COMAH)</b> Name: Northern Gas Networks Limited Location: Seal Sands Cavities Storage, Seal Sands, MIDDLESBROUGH, Cleveland, TS2 1UB Reference: Not Supplied Type: Upper Tier <b>Status: Active</b> Positional Accuracy: Manually positioned to the address or location	G5SW (W)	0	8	451792 524109
133	<b>Control of Major Accident Hazards Sites (COMAH)</b> Name: Wood Group Psn Limited Location: Seal Sands, MIDDLESBROUGH, Cleveland, TS2 1UB Reference: Not Supplied Type: Upper Tier <b>Status: Active</b> Positional Accuracy: Manually positioned to the address or location	G5SW (W)	0	8	451767 524084
133	<b>Control of Major Accident Hazards Sites (COMAH)</b> Name: Laporte Industries Limited Location: Seal Sands, Middlesbrough, Cleveland, TS2 1UB Reference: Not Supplied Type: Upper Tier <b>Status: Active</b> Positional Accuracy: Automatically positioned to the address	G5SW (W)	0	8	451767 524084
133	<b>Control of Major Accident Hazards Sites (COMAH)</b> Name: Vertellus Specialities Uk Limited Location: Seal Sands, Middlesbrough, Cleveland, TS2 1UB Reference: Not Supplied Type: Upper Tier <b>Status: Active</b> Positional Accuracy: Automatically positioned to the address	G5SW (W)	0	8	451767 524084
133	<b>Control of Major Accident Hazards Sites (COMAH)</b> Name: Inter Terminals Seal Sands Limited Location: Seal Sands Terminal, Seal Sands, MIDDLESBROUGH, Cleveland, TS2 1UB Reference: Not Supplied Type: Upper Tier <b>Status: Active</b> Positional Accuracy: Automatically positioned to the address	G5SW (W)	0	8	451767 524084
133	<b>Control of Major Accident Hazards Sites (COMAH)</b> Name: Inter Terminals Seal Sands Limited Location: Seal Sands, Middlesbrough, Cleveland, TS2 1UB Reference: Not Supplied Type: Upper Tier <b>Status: Active</b> Positional Accuracy: Automatically positioned to the address	G5SW (W)	0	8	451767 524084
133	<b>Control of Major Accident Hazards Sites (COMAH)</b> Name: Enron Power Operations Ltd Location: Seal Sands Road, Seal Sands, MIDDLESBROUGH, Cleveland, TS2 1UB Reference: Not Supplied Type: Lower Tier <b>Status: Record Ceased To Be Supplied Under COMAH Regulations</b> Positional Accuracy: Manually positioned to the address or location	G5SW (W)	0	8	451757 524099
133	<b>Control of Major Accident Hazards Sites (COMAH)</b> Name: Px (Tgpp) Limited Location: Teesside Gas Processing Plant, Seal Sands, MIDDLESBROUGH, Cleveland, TS2 1UB Reference: Not Supplied Type: Upper Tier <b>Status: Active</b> Positional Accuracy: Automatically positioned to the address	G5SW (W)	0	8	451767 524084
133	<b>Control of Major Accident Hazards Sites (COMAH)</b> Name: Arch Uk Biocides Ltd Location: DTBA Limited, PO Box 76, Middlesborough, Cleveland, TS2 1JY Reference: 1036889 Type: Lower Tier <b>Status: Active</b> Positional Accuracy: Manually positioned to the address or location	G5SW (W)	0	8	451766 524084
133	<b>Control of Major Accident Hazards Sites (COMAH)</b> Name: Lundbeck Pharmaceuticals Ltd Location: CATS Terminal, Seal Sands, Middlesbrough, Cleveland, TS2 1UB Reference: 1020977 Type: Lower Tier <b>Status: Active</b> Positional Accuracy: Automatically positioned to the address	G5SW (W)	0	8	451767 524084

Map ID	Details	Quadrant Reference (Compass Direction)	Estimated Distance From Site	Contact	NGR
134	<p><b>Control of Major Accident Hazards Sites (COMAH)</b></p> <p>Name: Amoco UK Exploration Limited            Location: Amoco Cats Terminal, Sea Sands Road, MIDDLESBROUGH, Cleveland, TS2 1UB            Reference: Not Supplied            Type: Upper Tier  <b>Status: Record Ceased To Be Supplied Under COMAH Regulations</b>            Positional Accuracy: Automatically positioned in the proximity of the address</p>	G5SW (W)	0	8	451752 524054
134	<p><b>Control of Major Accident Hazards Sites (COMAH)</b></p> <p>Name: British Gas TransCo            Location: Seal Sands Cavity Storage &amp; Pressure Red, Tees Road, Seals Sand, MIDDLESBROUGH, Cleveland, TS2 1UB            Reference: Not Supplied            Type: Upper Tier  <b>Status: Record Ceased To Be Supplied Under COMAH Regulations</b>            Positional Accuracy: Manually positioned to the address or location</p>	G5SW (W)	0	8	451782 524054
135	<p><b>Control of Major Accident Hazards Sites (COMAH)</b></p> <p>Name: ICI (C and P) Limited            Location: MIDDLESBROUGH, Cleveland, TS2 1TT            Reference: Not Supplied            Type: Upper Tier  <b>Status: Record Ceased To Be Supplied Under COMAH Regulations</b>            Positional Accuracy: Automatically positioned in the proximity of the address</p>	G6SW (W)	0	8	452553 523969
135	<p><b>Control of Major Accident Hazards Sites (COMAH)</b></p> <p>Name: Terra Nitrogen (Uk) Ltd            Location: North Tees Works, Seaton Road, Port Clarence, MIDDLESBROUGH, Cleveland, TS2 1TT            Reference: Not Supplied            Type: Upper Tier  <b>Status: Active</b>            Positional Accuracy: Automatically positioned in the proximity of the address</p>	G6SW (W)	0	8	452558 523984
136	<p><b>Control of Major Accident Hazards Sites (COMAH)</b></p> <p>Name: Navigator Terminals Seal Sands Limited            Location: Seal Sands, Middlesbrough, Cleveland, TS2 1UA            Reference: Not Supplied            Type: Upper Tier  <b>Status: Active</b>            Positional Accuracy: Automatically positioned to the address</p>	G8NW (E)	0	8	453791 524243
137	<p><b>Control of Major Accident Hazards Sites (COMAH)</b></p> <p>Name: Dow Chemical Company Ltd            Location: Seal Sands, Middlesbrough, Cleveland, TS2 1UD            Reference: Not Supplied            Type: Upper Tier  <b>Status: Active</b>            Positional Accuracy: Automatically positioned to the address</p>	G7NW (NE)	0	8	453389 524461
138	<p><b>Control of Major Accident Hazards Sites (COMAH)</b></p> <p>Name: BP Amoco Ltd            Location: The Cats Terminal, Seal Sands Road, MIDDLESBROUGH, Cleveland, TS2 1UB            Reference: Not Supplied            Type: Upper Tier  <b>Status: Record Ceased To Be Supplied Under COMAH Regulations</b>            Positional Accuracy: Manually positioned to the address or location</p>	G5NE (W)	0	8	452135 524322
139	<p><b>Control of Major Accident Hazards Sites (COMAH)</b></p> <p>Name: Ineos Nitriles (Uk) Limited            Location: Seal Sands, Po Box 62, Middlesbrough, Cleveland, Ts2 1TX            Reference: Not Supplied            Type: Upper Tier  <b>Status: Active</b>            Positional Accuracy: Manually positioned within the geographical locality</p>	G7SW (E)	0	8	453244 524099
140	<p><b>Control of Major Accident Hazards Sites (COMAH)</b></p> <p>Name: Fine Organics Limited            Location: Seal Sands, Middlesbrough, Cleveland, Ts2 1ub            Reference: Not Supplied            Type: Upper Tier  <b>Status: Active</b>            Positional Accuracy: Manually positioned to the address or location</p>	G7NW (E)	0	8	453281 524210
141	<p><b>Control of Major Accident Hazards Sites (COMAH)</b></p> <p>Name: Conocophillips Petroleum Company U.K. Limited            Location: Seal Sands, MIDDLESBROUGH, Cleveland, TS2 1UH            Reference: Not Supplied            Type: Upper Tier  <b>Status: Active</b>            Positional Accuracy: Automatically positioned to the address</p>	G11NE (NE)	96	8	453648 524888

Map ID	Details	Quadrant Reference (Compass Direction)	Estimated Distance From Site	Contact	NGR
141	<b>Control of Major Accident Hazards Sites (COMAH)</b> Name: Bp Exploration Operating Company Limited Location: Seal Sands Terminal, Teesside Operations, Middlesbrough Cleveland, Ts2 1uh Reference: Not Supplied Type: Upper Tier <b>Status: Active</b> Positional Accuracy: Manually positioned to the address or location	G11NE (NE)	96	8	453648 524888
142	<b>Control of Major Accident Hazards Sites (COMAH)</b> Name: Imperial Chemical Industries (ICI) PLC Location: North Tees Works, PORT CLARENCE, Cleveland, TS23 1LB Reference: Not Supplied Type: Upper Tier <b>Status: Record Ceased To Be Supplied Under COMAH Regulations</b> Positional Accuracy: Manually positioned to the address or location	G2SW (SW)	125	8	452493 523195
143	<b>Notification of Installations Handling Hazardous Substances (NIHHS)</b> Name: Seal Sands Chemical Company Limited Location: Seal Sands Road, MIDDLESBROUGH, Cleveland, TS2 1UB <b>Status: Not Active</b> Positional Accuracy: Manually positioned to the address or location	G5SW (W)	0	8	451787 524054
143	<b>Notification of Installations Handling Hazardous Substances (NIHHS)</b> Name: Fine Organics Ltd. Location: Seal Sands, MIDDLESBROUGH, Cleveland, TS2 1UB <b>Status: Not Active</b> Positional Accuracy: Manually positioned to the address or location	G5SW (W)	0	8	451792 524054
143	<b>Notification of Installations Handling Hazardous Substances (NIHHS)</b> Name: British Gas TransCo Location: Seal Sands Cavity Storage & Pressure Red, Tees Road, Seals Sand, MIDDLESBROUGH, Cleveland, TS2 1UB <b>Status: Not Active</b> Positional Accuracy: Manually positioned to the address or location	G5SW (W)	0	8	451797 524054
143	<b>Notification of Installations Handling Hazardous Substances (NIHHS)</b> Name: Enron Power Operations Ltd Location: Teeside Gas Processing Plant, Seel Sands, MIDDLESBROUGH, Cleveland, TS2 1UB <b>Status: Not Active</b> Positional Accuracy: Automatically positioned in the proximity of the address	G5SW (W)	0	8	451797 524079
143	<b>Notification of Installations Handling Hazardous Substances (NIHHS)</b> Name: Simon Storage Location: North Terminal Site, Seal Sands, MIDDLESBROUGH, Cleveland, TS2 1UB <b>Status: Not Active</b> Positional Accuracy: Manually positioned to the address or location	G5SW (W)	0	8	451767 524064
143	<b>Notification of Installations Handling Hazardous Substances (NIHHS)</b> Name: Simon Storage Location: South Terminal Site, Seal Sands, MIDDLESBROUGH, Cleveland, TS2 1UB <b>Status: Not Active</b> Positional Accuracy: Manually positioned to the address or location	G5SW (W)	0	8	451757 524059
144	<b>Notification of Installations Handling Hazardous Substances (NIHHS)</b> Name: Imperial Chemical Industries (ICI) PLC Location: North Tees Works, PORT CLARENCE, Cleveland, TS23 1LB <b>Status: Not Active</b> Positional Accuracy: Manually positioned to the address or location	G2SW (SW)	128	8	452493 523205
145	<b>Planning Hazardous Substance Consents</b> Name: Fine Organics Limited Location: Fine Organics Limited, Seal Sands, Middlesbrough Authority: Middlesbrough Council Application Ref: S/CON/0994/14/P Hazardous Substance: Chlorine Maximum Quantity: 25 Application date: 22nd September 2014 <b>Decision: Deemed Consent Granted</b> Positional Accuracy: Manually positioned to the address or location	G7NW (NE)	0	9	453430 524396

Map ID	Details	Quadrant Reference (Compass Direction)	Estimated Distance From Site	Contact	NGR
146	<p><b>Planning Hazardous Substance Consents</b></p> <p>Name: Fine Organics Ltd            Location: Fine Organics Ltd, Seal Sands, Middlesbrough, Ts2 1ub            Authority: Stockton-on-Tees Borough Council            Application Ref: 14/2432/HAZ            Hazardous Substance: Chlorine            Maximum Quantity: 25            Application date: 15th September 2014  <b>Decision: Unknown at time of report</b>            Positional Accuracy: Manually positioned to the address or location</p>	G7NW (NE)	0	10	453377 524312
146	<p><b>Planning Hazardous Substance Consents</b></p> <p>Name: Degussa Fine Organics            Location: Seal Sands Road, BILLINGHAM, Cleveland, TS23 1LD            Authority: Stockton-on-Tees Borough Council            Application Ref: 05/2201/HAZ            Hazardous Substance: Combination of Dangerous Substances            Maximum Quantity: 2129            Application date: 1st August 2005  <b>Decision: Deemed Consent Granted</b>            Positional Accuracy: Manually positioned to the address or location</p>	G7NW (NE)	0	10	453404 524312
147	<p><b>Planning Hazardous Substance Consents</b></p> <p>Name: Px (Tgpp) Ltd            Location: Seaton Carew Road, Port Clarence, Middlesbrough, Ts2 1ub            Authority: Stockton-on-Tees Borough Council            Application Ref: 11/2749/HAZ            Hazardous Substance: Liquefied extremely flammable gas (including LPG) and natural gas (whether liquefied or not)            Maximum Quantity: 0            Application date: 28th October 2011  <b>Decision: Deemed Consent Granted</b>            Positional Accuracy: Manually positioned to the address or location</p>	G5SW (W)	0	10	451767 524084
147	<p><b>Planning Hazardous Substance Consents</b></p> <p>Name: Px (Tgpp) Ltd            Location: Gas Processing Plant, Seal Sands Road, Seal Sands, Middlesbrough, Ts2 1ub            Authority: Stockton-on-Tees Borough Council            Application Ref: 06/2530/HAZ            Hazardous Substance: Combination of Dangerous Substances            Maximum Quantity: 26720            Application date: 4th August 2006  <b>Decision: Deemed Consent Granted</b>            Positional Accuracy: Manually positioned to the address or location</p>	G5SW (W)	0	10	451763 524084
147	<p><b>Planning Hazardous Substance Consents</b></p> <p>Name: Seal Sands Chemicals            Location: Seal Sands, Billingham            Authority: Stockton-on-Tees Borough Council            Application Ref: 99/1651/H            Hazardous Substance: Combination of Dangerous Substances            Maximum Quantity: 0            Application date: 21st October 1999  <b>Decision: Deemed Consent Granted</b>            Positional Accuracy: Manually positioned to the address or location</p>	G5SW (W)	0	10	451762 524092
147	<p><b>Planning Hazardous Substance Consents</b></p> <p>Name: Seal Sands Storage            Location: Seal Sands, Middlesbrough            Authority: Stockton-on-Tees Borough Council            Application Ref: 99/1418/H            Hazardous Substance: Combination of Dangerous Substances            Maximum Quantity: 0            Application date: 8th September 1999  <b>Decision: Deemed Consent Granted</b>            Positional Accuracy: Manually positioned to the address or location</p>	G5SW (W)	0	10	451767 524084
147	<p><b>Planning Hazardous Substance Consents</b></p> <p>Name: Enron Power Operations Ltd            Location: Seal Sands, Middlesbrough, Cleveland, Ts2 1ub            Authority: Stockton-on-Tees Borough Council            Application Ref: 94/1495/H            Hazardous Substance: Part C, Flammable Substance (Not in Parts A&amp;B), Gas or gases flammable in air, when held as a gas, where amount held is &gt;= 15tonnes            Maximum Quantity: 15000            Application date: 9th May 1995  <b>Decision: Decision to remove or modify condition(s)</b>            Positional Accuracy: Manually positioned within the geographical locality</p>	G5SW (W)	0	10	451772 524079



Map ID	Details	Quadrant Reference (Compass Direction)	Estimated Distance From Site	Contact	NGR
147	<p><b>Planning Hazardous Substance Consents</b></p> <p>Name: Px            Location: Seal Sands, Middlesbrough, Cleveland, Ts2 1ub            Authority: Stockton-on-Tees Borough Council            Application Ref: 94/1495/H            Hazardous Substance: Liquefied extremely flammable gas (including LPG) and natural gas (whether liquefied or not)            Maximum Quantity: 395            Application date: 20th July 1994  <b>Decision: Authorisation superseded by a substantial or non substantial variation</b>            Positional Accuracy: Manually positioned to the address or location</p>	G5SW (W)	0	10	451763 524084
147	<p><b>Planning Hazardous Substance Consents</b></p> <p>Name: Px            Location: Enron Plant, Seal Sands, Middlesbrough, Cleveland, Ts2 1ub            Authority: Stockton-on-Tees Borough Council            Application Ref: 93/2508/H            Hazardous Substance: Unknown at time of report            Maximum Quantity: 0            Application date: 15th December 1993  <b>Decision: Deemed Consent Granted</b>            Positional Accuracy: Manually positioned to the address or location</p>	G5SW (W)	0	10	451767 524084
147	<p><b>Planning Hazardous Substance Consents</b></p> <p>Name: Degussa            Location: Seal Sands, Middlesbrough, Cleveland, Ts2 1ub            Authority: Stockton-on-Tees Borough Council            Application Ref: 92/2244/H            Hazardous Substance: Part A, Toxic Substance, Carbon disulphide, where amount held is greater than or equal to 20 tonnes            Maximum Quantity: 50            Application date: 6th January 1993  <b>Decision: Deemed Consent Granted</b>            Positional Accuracy: Manually positioned within the geographical locality</p>	G5SW (W)	0	10	451757 524084
147	<p><b>Planning Hazardous Substance Consents</b></p> <p>Name: Degussa            Location: Seal Sands, Middlesbrough, Cleveland, Ts2 1ub            Authority: Stockton-on-Tees Borough Council            Application Ref: 92/2244/H            Hazardous Substance: Chlorine            Maximum Quantity: 40            Application date: 6th January 1993  <b>Decision: Deemed Consent Granted</b>            Positional Accuracy: Manually positioned within the geographical locality</p>	G5SW (W)	0	10	451772 524074
147	<p><b>Planning Hazardous Substance Consents</b></p> <p>Name: Amoco (Uk) Exploration Co Ltd            Location: Amoco Cats Terminal, Seal Sands Road, Seal Sands, Middlesbrough, Cleveland, Ts2 1ub            Authority: Stockton-on-Tees Borough Council            Application Ref: 92/2428/H            Hazardous Substance: Methanol            Maximum Quantity: 4            Application date: 23rd December 1992  <b>Decision: Deemed Consent Granted</b>            Positional Accuracy: Manually positioned to the address or location</p>	G5SW (W)	0	10	451797 524084
147	<p><b>Planning Hazardous Substance Consents</b></p> <p>Name: Amoco (Uk) Exploration Co Ltd            Location: Amoco Cats Terminal, Seal Sands Road, Seal Sands, Middlesbrough, Cleveland, Ts2 1ub            Authority: Stockton-on-Tees Borough Council            Application Ref: 92/2428/H            Hazardous Substance: Part C, Flammable Substance (Not in Parts A&amp;B), Gas or gases flammable in air, when held as a gas, where amount held is &gt;= 15tonnes            Maximum Quantity: 58            Application date: 23rd December 1992  <b>Decision: Deemed Consent Granted</b>            Positional Accuracy: Manually positioned to the address or location</p>	G5SW (W)	0	10	451797 524089

Map ID	Details	Quadrant Reference (Compass Direction)	Estimated Distance From Site	Contact	NGR
147	<p><b>Planning Hazardous Substance Consents</b></p> <p>Name: PX            Location: Seal Sands, Stockton-onTees, Cleveland, TS2 1UB            Authority: Stockton-on-Tees Borough Council            Application Ref: Hz/S/9/92            Hazardous Substance: Liquefied extremely flammable gas (including LPG) and natural gas (whether liquefied or not)            Maximum Quantity: 306.4            Application date: 12th October 1992  <b>Decision: Unknown at time of report</b>            Positional Accuracy: Manually positioned to the address or location</p>	G5SW (W)	0	10	451767 524087
147	<p><b>Planning Hazardous Substance Consents</b></p> <p>Name: Seal Sands Storage Ltd            Location: Seal Sands Road, Seal Sands, Middlesborough, Cleveland, Ts2 1ub            Authority: Stockton-on-Tees Borough Council            Application Ref: 92/1689/H            Hazardous Substance: Highly flammable (highly flammable liquids which have a flash point &lt;21C and which are not extremely flammable)            Maximum Quantity: 234120            Application date: 25th August 1992  <b>Decision: Deemed Consent Granted</b>            Positional Accuracy: Manually positioned to the road within the address or location</p>	G5SW (W)	0	10	451752 524119
147	<p><b>Planning Hazardous Substance Consents</b></p> <p>Name: Enron Power Ops Ltd            Location: Seal Sands, Stockton, .            Authority: Stockton-on-Tees Borough Council            Application Ref: HZ/S/15/93            Hazardous Substance: Liquefied extremely flammable gas (including LPG) and natural gas (whether liquefied or not)            Maximum Quantity: 7850            Application date: Not Supplied  <b>Decision: Deemed Consent Granted</b>            Positional Accuracy: Manually positioned to the address or location</p>	G5SW (W)	0	10	451767 524084
147	<p><b>Planning Hazardous Substance Consents</b></p> <p>Name: Enron Power Ops Ltd            Location: Seal Sands, Stockton, .            Authority: Stockton-on-Tees Borough Council            Application Ref: HZ/S/15/93            Hazardous Substance: Liquefied extremely flammable gas (including LPG) and natural gas (whether liquefied or not)            Maximum Quantity: 306.4            Application date: Not Supplied  <b>Decision: Deemed Consent Granted</b>            Positional Accuracy: Manually positioned to the address or location</p>	G5SW (W)	0	10	451767 524084
147	<p><b>Planning Hazardous Substance Consents</b></p> <p>Name: PX            Location: Seal Sands, Stockton-onTees, Cleveland, TS2 1UB            Authority: Stockton-on-Tees Borough Council            Application Ref: Hz/S/9/92            Hazardous Substance: Liquefied extremely flammable gas (including LPG) and natural gas (whether liquefied or not)            Maximum Quantity: 7732            Application date: Not Supplied  <b>Decision: Unknown at time of report</b>            Positional Accuracy: Manually positioned to the address or location</p>	G5SW (W)	0	10	451767 524087
147	<p><b>Planning Hazardous Substance Consents</b></p> <p>Name: Px            Location: Enron Plant, Seal Sands, Cleveland            Authority: Stockton-on-Tees Borough Council            Application Ref: HZ/S/11/94            Hazardous Substance: Combination of Dangerous Substances            Maximum Quantity: 15720            Application date: Not Supplied  <b>Decision: Deemed Consent Granted</b>            Positional Accuracy: Manually positioned to the address or location</p>	G5SW (W)	0	10	451763 524084
148	<p><b>Planning Hazardous Substance Consents</b></p> <p>Name: Fine Organics Ltd            Location: Seaton Carew Road, Port Clarence, Middlesbrough, Ts2 1ub            Authority: Stockton-on-Tees Borough Council            Application Ref: 09/1376/HAZ            Hazardous Substance: Combination of Dangerous Substances            Maximum Quantity: 0            Application date: 8th June 2009  <b>Decision: New application granted conditionally</b>            Positional Accuracy: Manually positioned to the address or location</p>	G7NW (NE)	0	10	453342 524274

Map ID	Details	Quadrant Reference (Compass Direction)	Estimated Distance From Site	Contact	NGR
148	<p><b>Planning Hazardous Substance Consents</b></p> <p>Name: Degussa Fine Chemicals            Location: Seal Sands, Billingham            Authority: Stockton-on-Tees Borough Council            Application Ref: 02/0505/H            Hazardous Substance: Unknown at time of report            Maximum Quantity: 0            Application date: 13th March 2002  <b>Decision: Deemed Consent Granted</b>            Positional Accuracy: Manually positioned to the address or location</p>	G7NW (E)	0	10	453313 524207
148	<p><b>Planning Hazardous Substance Consents</b></p> <p>Name: Degussa            Location: Seal Sands, Billingham, Ts2 1ub            Authority: Stockton-on-Tees Borough Council            Application Ref: 00/1952/H            Hazardous Substance: Combination of Dangerous Substances            Maximum Quantity: 115.2            Application date: 12th December 2000  <b>Decision: Deemed Consent Granted</b>            Positional Accuracy: Manually positioned to the address or location</p>	G7NW (NE)	0	10	453314 524254
149	<p><b>Planning Hazardous Substance Consents</b></p> <p>Name: Vopak            Location: Seaton Carew Road, Port Clarence, Middlesbrough, Ts2 1ua            Authority: Stockton-on-Tees Borough Council            Application Ref: 07/1086/HAZ            Hazardous Substance: Methanol            Maximum Quantity: 50000            Application date: 10th April 2007  <b>Decision: Deemed Consent Granted</b>            Positional Accuracy: Manually positioned to the address or location</p>	G7SE (E)	0	10	453764 524106
150	<p><b>Planning Hazardous Substance Consents</b></p> <p>Name: Dow Chemical Co Ltd            Location: Seal Sands, Middlesbrough            Authority: Stockton-on-Tees Borough Council            Application Ref: 05/0605/Haz            Hazardous Substance: Combination of Dangerous Substances            Maximum Quantity: 163.42            Application date: 25th February 2005  <b>Decision: Withdrawn</b>            Positional Accuracy: Manually positioned to the address or location</p>	G7SW (SE)	0	10	453183 523965
151	<p><b>Planning Hazardous Substance Consents</b></p> <p>Name: Degussa Fine Chemicals            Location: Fine Organics, Seal Sands, Billingham, Cleveland            Authority: Stockton-on-Tees Borough Council            Application Ref: 02/1598/H            Hazardous Substance: Part A, Toxic Substance, Phosgene, where amount held is greater than or equal to 750 kg            Maximum Quantity: 10            Application date: 2nd August 2002  <b>Decision: Deemed Consent Granted</b>            Positional Accuracy: Manually positioned to the address or location</p>	G7SW (SE)	0	10	453149 524036
152	<p><b>Planning Hazardous Substance Consents</b></p> <p>Name: Lundbeck Pharmaceuticals            Location: Seal Sands, Billingham            Authority: Stockton-on-Tees Borough Council            Application Ref: 01/0659/H            Hazardous Substance: Combination of Dangerous Substances            Maximum Quantity: 0            Application date: 20th April 2001  <b>Decision: Unknown at time of report</b>            Positional Accuracy: Manually positioned to the address or location</p>	G6NE (N)	0	10	453095 524270
153	<p><b>Planning Hazardous Substance Consents</b></p> <p>Name: Vopak            Location: Seal Sands, Billingham            Authority: Stockton-on-Tees Borough Council            Application Ref: 01/0418/H            Hazardous Substance: Methanol            Maximum Quantity: 25000            Application date: 20th March 2001  <b>Decision: Deemed Consent Granted</b>            Positional Accuracy: Manually positioned to the address or location</p>	G8NW (E)	0	10	453817 524241

Map ID	Details	Quadrant Reference (Compass Direction)	Estimated Distance From Site	Contact	NGR
153	<p><b>Planning Hazardous Substance Consents</b></p> <p>Name: Vopak            Location: Seal Sands, Middlesborough, Cleveland, Ts2 1ua            Authority: Stockton-on-Tees Borough Council            Application Ref: 93/0903/H            Hazardous Substance: Part A, Toxic Substance, Acrylonitrile, where amount held is greater than or equal to 20 tonnes            Maximum Quantity: 120000            Application date: 5th May 1993  <b>Decision: Deemed Consent Granted</b>            Positional Accuracy: Manually positioned to the address or location</p>	G8NW (E)	0	10	453818 524242
153	<p><b>Planning Hazardous Substance Consents</b></p> <p>Name: Vopak            Location: Seal Sands, Middlesborough, Cleveland, Ts2 1ua            Authority: Stockton-on-Tees Borough Council            Application Ref: 92/2012/H            Hazardous Substance: Part A, Toxic Substance, Ethylene dibromide (1,2-Dibromoethane), where amount held is greater than or equal to 50 tonnes            Maximum Quantity: 2000            Application date: 12th October 1992  <b>Decision: Deemed Consent Granted</b>            Positional Accuracy: Manually positioned to the address or location</p>	G8NW (E)	0	10	453795 524219
153	<p><b>Planning Hazardous Substance Consents</b></p> <p>Name: Vopak            Location: Seal Sands, Middlesborough, Cleveland, Ts2 1ua            Authority: Stockton-on-Tees Borough Council            Application Ref: 92/2012/H            Hazardous Substance: Flammable (flammable liquids with flash point &gt;=21C and &lt;=55C supporting combustion)            Maximum Quantity: 12000            Application date: 12th October 1992  <b>Decision: Deemed Consent Granted</b>            Positional Accuracy: Manually positioned to the address or location</p>	G8NW (E)	0	10	453795 524219
153	<p><b>Planning Hazardous Substance Consents</b></p> <p>Name: Vopak            Location: Seal Sands, Middlesborough, Cleveland, Ts2 1ua            Authority: Stockton-on-Tees Borough Council            Application Ref: 92/2012/H            Hazardous Substance: Flammable (flammable liquids with flash point &gt;=21C and &lt;=55C supporting combustion)            Maximum Quantity: 250000            Application date: 12th October 1992  <b>Decision: Deemed Consent Granted</b>            Positional Accuracy: Manually positioned to the address or location</p>	G8NW (E)	0	10	453795 524219
153	<p><b>Planning Hazardous Substance Consents</b></p> <p>Name: Vopak Terminal Teesside Ltd            Location: Seaton Carew Road, Port Clarence, Middlesbrough, Ts2 1ua            Authority: Stockton-on-Tees Borough Council            Application Ref: 09/1238/VHC            Hazardous Substance: Automotive petrol and other petroleum spirits            Maximum Quantity: 100            Application date: Not Supplied  <b>Decision: Deemed Consent Granted</b>            Positional Accuracy: Manually positioned to the address or location</p>	G8NW (E)	0	10	453791 524243
153	<p><b>Planning Hazardous Substance Consents</b></p> <p>Name: Vopak Terminal Teesside Ltd            Location: Seaton Carew Road, Port Clarence, Middlesbrough, Ts2 1ua            Authority: Stockton-on-Tees Borough Council            Application Ref: 09/1239/HAZ            Hazardous Substance: Automotive petrol and other petroleum spirits            Maximum Quantity: 100            Application date: Not Supplied  <b>Decision: Deemed Consent Granted</b>            Positional Accuracy: Manually positioned to the address or location</p>	G8NW (E)	0	10	453791 524243
154	<p><b>Planning Hazardous Substance Consents</b></p> <p>Name: Vopak            Location: Seal Sands, STOCKTON ON TEES, Cleveland, TS23            Authority: Stockton-on-Tees Borough Council            Application Ref: 01/0126/H            Hazardous Substance: Part A, Toxic Substance, Acetone Cyanohydrin (2-Cyanopropan-2-ol), where amount held is greater than or equal to 200 tonnes            Maximum Quantity: 0            Application date: 25th January 2001  <b>Decision: New application granted conditionally</b>            Positional Accuracy: Manually positioned to the address or location</p>	G8NW (E)	0	10	453865 524200

Map ID	Details	Quadrant Reference (Compass Direction)	Estimated Distance From Site	Contact	NGR
155	<p><b>Planning Hazardous Substance Consents</b></p> <p>Name: Degussa            Location: Seal Sands, Billingham            Authority: Stockton-on-Tees Borough Council            Application Ref: 99/1643/H            Hazardous Substance: Combination of Dangerous Substances            Maximum Quantity: 0            Application date: 22nd October 1999  <b>Decision: Deemed Consent Granted</b>            Positional Accuracy: Manually positioned to the address or location</p>	G7SW (E)	0	10	453267 524182
155	<p><b>Planning Hazardous Substance Consents</b></p> <p>Name: Basf            Location: Seal Sands, STOCKTON-ON-TEES, Cleveland, TS2 1TX            Authority: Stockton-on-Tees Borough Council            Application Ref: 98/1340/H            Hazardous Substance: Propylene oxide            Maximum Quantity: 6000            Application date: 18th August 1998  <b>Decision: Authorisation superseded by a substantial or non substantial variation</b>            Positional Accuracy: Manually positioned to the address or location</p>	G7SW (E)	0	10	453268 524181
155	<p><b>Planning Hazardous Substance Consents</b></p> <p>Name: Basf            Location: Seal Sands, STOCKTON-ON-TEES, Cleveland, TS2 1TX            Authority: Stockton-on-Tees Borough Council            Application Ref: 98/1340/H            Hazardous Substance: Part A, Toxic Substance, Acrylonitrile, where amount held is greater than or equal to 20 tonnes            Maximum Quantity: 49740            Application date: 18th August 1998  <b>Decision: Authorisation superseded by a substantial or non substantial variation</b>            Positional Accuracy: Manually positioned to the address or location</p>	G7SW (E)	0	10	453268 524181
155	<p><b>Planning Hazardous Substance Consents</b></p> <p>Name: Basf            Location: Seal Sands, STOCKTON-ON-TEES, Cleveland, TS2 1TX            Authority: Stockton-on-Tees Borough Council            Application Ref: 98/1340/H            Hazardous Substance: Part A, Toxic Substance, Ammonia (anhydrous or as solution containing &gt; 50% by weight of ammonia), where amount held is greater than or equal to 100t            Maximum Quantity: 24000            Application date: 18th August 1998  <b>Decision: Authorisation superseded by a substantial or non substantial variation</b>            Positional Accuracy: Manually positioned to the address or location</p>	G7SW (E)	0	10	453268 524181
155	<p><b>Planning Hazardous Substance Consents</b></p> <p>Name: Basf            Location: Seal Sands, STOCKTON-ON-TEES, Cleveland, TS2 1TX            Authority: Stockton-on-Tees Borough Council            Application Ref: 98/1340/H            Hazardous Substance: Part A, Toxic Substance, Hydrogen cyanide, where amount held is greater than or equal to 20 tonnes            Maximum Quantity: 700            Application date: 18th August 1998  <b>Decision: Authorisation superseded by a substantial or non substantial variation</b>            Positional Accuracy: Manually positioned to the address or location</p>	G7SW (E)	0	10	453268 524181
156	<p><b>Planning Hazardous Substance Consents</b></p> <p>Name: Basf            Location: Seal Sands, Billingham            Authority: Stockton-on-Tees Borough Council            Application Ref: 99/1652/H            Hazardous Substance: Combination of Dangerous Substances            Maximum Quantity: 0            Application date: 21st October 1999  <b>Decision: Deemed Consent Granted</b>            Positional Accuracy: Manually positioned within the geographical locality</p>	G7SE (E)	0	10	453467 524105
157	<p><b>Planning Hazardous Substance Consents</b></p> <p>Name: Petroplus            Location: North Tees Site, Seaton Road, Port Clarence, Billingham            Authority: Stockton-on-Tees Borough Council            Application Ref: 99/1626/H            Hazardous Substance: Combination of Dangerous Substances            Maximum Quantity: 0            Application date: 20th October 1999  <b>Decision: Deemed Consent Granted</b>            Positional Accuracy: Manually positioned to the road within the address or location</p>	G2NW (SW)	0	10	452464 523599

Map ID	Details	Quadrant Reference (Compass Direction)	Estimated Distance From Site	Contact	NGR
158	<p><b>Planning Hazardous Substance Consents</b></p> <p>Name: Vopak            Location: Seal Sands, Billingham            Authority: Stockton-on-Tees Borough Council            Application Ref: 99/1555/H            Hazardous Substance: Combination of Dangerous Substances            Maximum Quantity: 11600            Application date: 5th October 1999  <b>Decision: Deemed Consent Granted</b>            Positional Accuracy: Manually positioned to the address or location</p>	G8NW (E)	0	10	453852 524315
159	<p><b>Planning Hazardous Substance Consents</b></p> <p>Name: Basf            Location: Seal Sands, BILLINGHAM, TS2 1TX            Authority: Stockton-on-Tees Borough Council            Application Ref: 99/1110/H            Hazardous Substance: Part A, Toxic Substance, Acrylonitrile, where amount held is greater than or equal to 20 tonnes            Maximum Quantity: 250            Application date: 14th July 1999  <b>Decision: Deemed Consent Granted</b>            Positional Accuracy: Manually positioned to the address or location</p>	G3NW (SE)	0	10	453381 523766
160	<p><b>Planning Hazardous Substance Consents</b></p> <p>Name: Tees Storage            Location: Seal Sands, .            Authority: Stockton-on-Tees Borough Council            Application Ref: 99/0795/H            Hazardous Substance: Part A, Toxic Substance, Acrylonitrile, where amount held is greater than or equal to 20 tonnes            Maximum Quantity: 2500            Application date: 3rd June 1999  <b>Decision: Deemed Consent Granted</b>            Positional Accuracy: Manually positioned to the address or location</p>	G8SW (E)	0	10	453843 524130
161	<p><b>Planning Hazardous Substance Consents</b></p> <p>Name: Terra Nitrogen            Location: North Tees Works, Seal Sands, STOCKTON-ON-TEES, Cleveland, TS2 1TT            Authority: Stockton-on-Tees Borough Council            Application Ref: 97/2199/H            Hazardous Substance: Part A, Toxic Substance, Ammonia (anhydrous or as solution containing &gt; 50% by weight of ammonia), where amount held is greater than or equal to 100t            Maximum Quantity: 72000            Application date: 29th December 1997  <b>Decision: Continuation of consent</b>            Positional Accuracy: Manually positioned to the address or location</p>	G6SW (W)	0	10	452543 523984
162	<p><b>Planning Hazardous Substance Consents</b></p> <p>Name: Amoco (Uk) Exploration Co Ltd            Location: Amoco Cats Terminal, Seal Sands Road, Seal Sands, Middlesbrough, Cleveland, Ts2 1ub            Authority: Stockton-on-Tees Borough Council            Application Ref: 96/1625/H            Hazardous Substance: Flammable (flammable liquids with flash point &gt;=21C and &lt;=55C supporting combustion)            Maximum Quantity: 34            Application date: 3rd September 1996  <b>Decision: Authorisation superseded by a substantial or non substantial variation</b>            Positional Accuracy: Manually positioned to the address or location</p>	G5NE (W)	0	10	452139 524326
162	<p><b>Planning Hazardous Substance Consents</b></p> <p>Name: Amoco (Uk) Exploration Co Ltd            Location: Amoco Cats Terminal, Seal Sands Road, Seal Sands, Middlesbrough, Cleveland, Ts2 1ub            Authority: Stockton-on-Tees Borough Council            Application Ref: 96/1625/H            Hazardous Substance: Highly flammable (highly flammable liquids which have a flash point &lt;21C and which are not extremely flammable)            Maximum Quantity: 477            Application date: 3rd September 1996  <b>Decision: Authorisation superseded by a substantial or non substantial variation</b>            Positional Accuracy: Manually positioned to the address or location</p>	G5NE (W)	0	10	452139 524326



Map ID	Details	Quadrant Reference (Compass Direction)	Estimated Distance From Site	Contact	NGR
162	<p><b>Planning Hazardous Substance Consents</b></p> <p>Name: Amoco (Uk) Exploration Co Ltd            Location: Amoco Cats Terminal, Seal Sands Road, Seal Sands, Middlesbrough, Cleveland, Ts2 1ub            Authority: Stockton-on-Tees Borough Council            Application Ref: 96/1625/H            Hazardous Substances: Liquefied extremely flammable gas (including LPG) and natural gas (whether liquefied or not)            Maximum Quantity: 51            Application date: 3rd September 1996  <b>Decision:</b> <b>Authorisation superseded by a substantial or non substantial variation</b>            Positional Accuracy: Manually positioned to the address or location</p>	G5NE (W)	0	10	452139 524326
162	<p><b>Planning Hazardous Substance Consents</b></p> <p>Name: Amoco (Uk) Exploration Co Ltd            Location: Amoco Cats Terminal, Seal Sands Road, Seal Sands, Middlesbrough, Cleveland, Ts2 1ub            Authority: Stockton-on-Tees Borough Council            Application Ref: 96/1625/H            Hazardous Substances: Part C, Flammable Substance (Not in Parts A&amp;B), Gas or gases flammable in air, when held as a gas, where amount held is &gt;= 15tonnes            Maximum Quantity: 269            Application date: 3rd September 1996  <b>Decision:</b> <b>Authorisation superseded by a substantial or non substantial variation</b>            Positional Accuracy: Manually positioned to the address or location</p>	G5NE (W)	0	10	452139 524326
162	<p><b>Planning Hazardous Substance Consents</b></p> <p>Name: Amoco (Uk) Exploration Co Ltd            Location: Amoco Cats Terminal, Seal Sands Road, Seal Sands, Middlesbrough, Cleveland, Ts2 1ub            Authority: Stockton-on-Tees Borough Council            Application Ref: 92/2428/H            Hazardous Substances: Part C, Flammable Substance (Not in Parts A&amp;B), Liquefied gas or gases, flammable in air with a boiling point of &lt;0C, where amount held &gt;= 50tonnes            Maximum Quantity: 153            Application date: 23rd December 1992  <b>Decision:</b> <b>Deemed Consent Granted</b>            Positional Accuracy: Manually positioned to the address or location</p>	G5NE (W)	0	10	452130 524325
162	<p><b>Planning Hazardous Substance Consents</b></p> <p>Name: Amoco            Location: Amoco Cats Terminal, Seal Sands, Billingham            Authority: Stockton-on-Tees Borough Council            Application Ref: 95/0047/H            Hazardous Substances: Liquefied extremely flammable gas (including LPG) and natural gas (whether liquefied or not)            Maximum Quantity: 0            Application date: Not Supplied  <b>Decision:</b> <b>Deemed Consent Granted</b>            Positional Accuracy: Manually positioned to the address or location</p>	G5NE (W)	0	10	452131 524325
163	<p><b>Planning Hazardous Substance Consents</b></p> <p>Name: Bp Amoco            Location: Amoco Cats Terminal, .            Authority: Stockton-on-Tees Borough Council            Application Ref: 96/0353/H            Hazardous Substances: Liquefied extremely flammable gas (including LPG) and natural gas (whether liquefied or not)            Maximum Quantity: 0            Application date: 1st March 1996  <b>Decision:</b> <b>Deemed Consent Granted</b>            Positional Accuracy: Manually positioned to the road within the address or location</p>	G9SW (NW)	0	10	451767 524767
163	<p><b>Planning Hazardous Substance Consents</b></p> <p>Name: Amoco Cats Ltd            Location: Amoco Cats Terminal, .            Authority: Stockton-on-Tees Borough Council            Application Ref: 96/0353/H            Hazardous Substances: Unknown at time of report            Maximum Quantity: 29            Application date: Not Supplied  <b>Decision:</b> <b>Decision to remove or modify condition(s) Under Review</b>            Positional Accuracy: Manually positioned to the road within the address or location</p>	G9SW (NW)	0	10	451767 524767

Map ID	Details	Quadrant Reference (Compass Direction)	Estimated Distance From Site	Contact	NGR
163	<p><b>Planning Hazardous Substance Consents</b></p> <p>Name: Amoco Cats Ltd            Location: Amoco Cats Terminal, .            Authority: Stockton-on-Tees Borough Council            Application Ref: 96/0353/H            Hazardous Substance: Methanol            Maximum Quantity: 5            Application date: Not Supplied  <b>Decision: Decision to remove or modify condition(s)Under Review</b>            Positional Accuracy: Manually positioned to the road within the address or location</p>	G9SW (NW)	0	10	451767 524767
163	<p><b>Planning Hazardous Substance Consents</b></p> <p>Name: Seal Sands Storage            Location: Seal Sands, Stockton, .            Authority: Stockton-on-Tees Borough Council            Application Ref: HZ/S/1979/92            Hazardous Substance: Part A, Toxic Substance, Acetone Cyanohydrin (2-Cyanopropan-2-ol), where amount held is greater than or equal to 200 tonnes            Maximum Quantity: 5105            Application date: Not Supplied  <b>Decision: Deemed Consent GrantedGranted</b>            Positional Accuracy: Manually positioned to the road within the address or location</p>	G9SW (NW)	0	10	451767 524767
163	<p><b>Planning Hazardous Substance Consents</b></p> <p>Name: Seal Sands Storage            Location: Seal Sands, Stockton, .            Authority: Stockton-on-Tees Borough Council            Application Ref: HZ/S/1979/92            Hazardous Substance: Part A, Toxic Substance, Acrylonitrile, where amount held is greater than or equal to 20 tonnes            Maximum Quantity: 141453            Application date: Not Supplied  <b>Decision: Deemed Consent GrantedGranted</b>            Positional Accuracy: Manually positioned to the road within the address or location</p>	G9SW (NW)	0	10	451767 524767
163	<p><b>Planning Hazardous Substance Consents</b></p> <p>Name: Seal Sands Storage            Location: Seal Sands, Stockton, .            Authority: Stockton-on-Tees Borough Council            Application Ref: HZ/S/1979/92            Hazardous Substance: Part C, Flammable Substance (Not in Parts A&amp;B), Liquefied gas or gases, flammable in air with a boiling point of &lt;0C, where amount held &gt;= 50tonnes            Maximum Quantity: 3939            Application date: Not Supplied  <b>Decision: Deemed Consent GrantedGranted</b>            Positional Accuracy: Manually positioned to the road within the address or location</p>	G9SW (NW)	0	10	451767 524767
163	<p><b>Planning Hazardous Substance Consents</b></p> <p>Name: Seal Sands Storage            Location: Seal Sands, Stockton, .            Authority: Stockton-on-Tees Borough Council            Application Ref: HZ/S/1979/92            Hazardous Substance: Propylene oxide            Maximum Quantity: 122244            Application date: Not Supplied  <b>Decision: Deemed Consent GrantedGranted</b>            Positional Accuracy: Manually positioned to the road within the address or location</p>	G9SW (NW)	0	10	451767 524767
164	<p><b>Planning Hazardous Substance Consents</b></p> <p>Name: Basf            Location: Po Box 62, Seal Sands, MIDDLESBROUGH, Cleveland, TS2 1TX            Authority: Stockton-on-Tees Borough Council            Application Ref: 92/2290/H            Hazardous Substance: Part A, Toxic Substance, Acrylonitrile, where amount held is greater than or equal to 20 tonnes            Maximum Quantity: 49740            Application date: 26th November 1992  <b>Decision: Deemed Consent GrantedGranted</b>            Positional Accuracy: Manually positioned to the address or location</p>	G6SW (W)	0	10	452588 524009
164	<p><b>Planning Hazardous Substance Consents</b></p> <p>Name: Basf            Location: Seal Sands, BILLINGHAM, .            Authority: Stockton-on-Tees Borough Council            Application Ref: 92/2290/H            Hazardous Substance: Part A, Toxic Substance, Ammonia (anhydrous or as solution containing &gt; 50% by weight of ammonia), where amount held is greater than or equal to 100t            Maximum Quantity: 24000            Application date: 26th November 1992  <b>Decision: Deemed Consent GrantedGranted</b>            Positional Accuracy: Manually positioned to the address or location</p>	G6SW (W)	0	10	452588 524009

Map ID	Details	Quadrant Reference (Compass Direction)	Estimated Distance From Site	Contact	NGR
164	<p><b>Planning Hazardous Substance Consents</b></p> <p>Name: Basf            Location: Seal Sands, STOCKTON ON TEES, .            Authority: Stockton-on-Tees Borough Council            Application Ref: 92/2290/H            Hazardous Substance: Part A, Toxic Substance, Hydrogen cyanide, where amount held is greater than or equal to 20 tonnes            Maximum Quantity: 700            Application date: 26th November 1992  <b>Decision: Deemed Consent Granted</b>            Positional Accuracy: Manually positioned to the address or location</p>	G6SW (W)	0	10	452588 524009
164	<p><b>Planning Hazardous Substance Consents</b></p> <p>Name: Basf            Location: Seal Sands, BILLINGHAM, .            Authority: Stockton-on-Tees Borough Council            Application Ref: 92/2290/H            Hazardous Substance: Propylene oxide            Maximum Quantity: 6000            Application date: 26th November 1992  <b>Decision: Deemed Consent Granted</b>            Positional Accuracy: Manually positioned to the address or location</p>	G6SW (W)	0	10	452588 524009
165	<p><b>Planning Hazardous Substance Consents</b></p> <p>Name: Hexel Chemical Products Ltd            Location: Seal Sands Road, Seal Sands, Middlesbrough, Cleveland, Ts2 1ub            Authority: Stockton-on-Tees Borough Council            Application Ref: 92/1836/H            Hazardous Substance: Unknown at time of report            Maximum Quantity: 80            Application date: 16th September 1992  <b>Decision: Deemed Consent Granted</b>            Positional Accuracy: Manually positioned to the address or location</p>	G5SW (W)	0	10	451802 524114
166	<p><b>Planning Hazardous Substance Consents</b></p> <p>Name: Seal Sands Storage Ltd            Location: Seal Sands Road, Seal Sands, Middlesbrough, Cleveland, Ts2 1ub            Authority: Stockton-on-Tees Borough Council            Application Ref: 92/1689/H            Hazardous Substance: Part B, Highly Reactive and Explosive Substance, Ammonium nitrate in aqueous solutions, where amount held is greater than or equal to 500 tonnes            Maximum Quantity: 2000            Application date: 25th August 1992  <b>Decision: Deemed Consent Granted</b>            Positional Accuracy: Manually positioned to the road within the address or location</p>	G5SW (W)	0	10	451893 523933
167	<p><b>Planning Hazardous Substance Consents</b></p> <p>Name: Huntsman Petrochemicals (Uk) Ltd            Location: North Tees Site, Huntsman Drive, Port Clarence, Ts2 1tt            Authority: Stockton-on-Tees Borough Council            Application Ref: 03/1098/H            Hazardous Substance: Combination of Dangerous Substances            Maximum Quantity: 0            Application date: 1st May 2003  <b>Decision: Authorisation superseded by a substantial or non substantial variation</b>            Positional Accuracy: Manually positioned to the address or location</p>	G1SE (SW)	10	10	452374 523195
168	<p><b>Planning Hazardous Substance Consents</b></p> <p>Name: British Gas            Location: Seal Sands Storage Station, Tees Road, Seal Sands, .            Authority: Stockton-on-Tees Borough Council            Application Ref: 92/2068/H            Hazardous Substance: Liquefied extremely flammable gas (including LPG) and natural gas (whether liquefied or not)            Maximum Quantity: 6300            Application date: 19th October 1992  <b>Decision: Deemed Consent Granted</b>            Positional Accuracy: Manually positioned to the address or location</p>	G12NE (NE)	129	10	454155 524935
168	<p><b>Planning Hazardous Substance Consents</b></p> <p>Name: Seal Sands Storage Ltd            Location: Seal Sands, Middlesbrough, Cleveland, Ts2 1ub            Authority: Stockton-on-Tees Borough Council            Application Ref: 96/1535/H            Hazardous Substance: Flammable (flammable liquids with flash point &gt;=21C and &lt;=55C supporting combustion)            Maximum Quantity: 30611            Application date: 3rd September 1996  <b>Decision: Deemed Consent Granted</b>            Positional Accuracy: Manually positioned to the address or location</p>	G12NE (NE)	164	10	454138 524970

Map ID	Details	Quadrant Reference (Compass Direction)	Estimated Distance From Site	Contact	NGR
169	<p><b>Planning Hazardous Substance Consents</b></p> <p>Name: Sabic Uk Petrochemicals            Location: Sabic Uk Petrochemicals North Tees Site, Seal Sands Road, Seal Sands, Middlesborough, Ts2 1tt            Authority: Stockton-on-Tees Borough Council            Application Ref: 14/1651/HAZ            Hazardous Part A, Toxic Substance, Ethylene dibromide (1,2-Dibromoethane), where amount held is greater than or equal to 50 tonnes            Substance:            Maximum Quantity: 50200            Application date: 18th June 2014  <b>Decision: Unknown at time of report</b>            Positional Accuracy: Manually positioned to the address or location</p>	G3SW (S)	140	10	453323 523256

Map ID	Details	Quadrant Reference (Compass Direction)	Estimated Distance From Site	Contact	NGR
	<b>BGS 1:625,000 Solid Geology</b> Description: Triassic Rocks (Undifferentiated)	G6SE (SW)	0	1	453077 524154
	<b>BGS 1:625,000 Solid Geology</b> Description: Triassic Rocks (Undifferentiated)	G14SE (N)	0	1	452898 525321
	<b>BGS Estimated Soil Chemistry</b> Source: British Geological Survey, National Geoscience Information Service Soil Sample Type: Rural Soil and Sediment Arsenic Concentration: <15 mg/kg Cadmium Concentration: <1.8 mg/kg Chromium Concentration: 60 - 90 mg/kg Lead Concentration: <100 mg/kg Nickel Concentration: 15 - 30 mg/kg	G6SE (SW)	0	1	453077 524154
	<b>BGS Estimated Soil Chemistry</b> Source: British Geological Survey, National Geoscience Information Service Soil Sample Type: Rural Soil and Sediment Arsenic Concentration: <15 mg/kg Cadmium Concentration: <1.8 mg/kg Chromium Concentration: 60 - 90 mg/kg Lead Concentration: 100 - 200 mg/kg Nickel Concentration: 15 - 30 mg/kg	G6SE (S)	0	1	453077 524000
	<b>BGS Estimated Soil Chemistry</b> Source: British Geological Survey, National Geoscience Information Service Soil Sample Type: Rural Soil and Sediment Arsenic Concentration: <15 mg/kg Cadmium Concentration: <1.8 mg/kg Chromium Concentration: 60 - 90 mg/kg Lead Concentration: 200 - 300 mg/kg Nickel Concentration: 15 - 30 mg/kg	G3SE (SE)	0	1	453500 523500
	<b>BGS Estimated Soil Chemistry</b> Source: British Geological Survey, National Geoscience Information Service Soil Sample Type: Rural Soil and Sediment Arsenic Concentration: <15 mg/kg Cadmium Concentration: <1.8 mg/kg Chromium Concentration: 60 - 90 mg/kg Lead Concentration: 100 - 200 mg/kg Nickel Concentration: 15 - 30 mg/kg	G10NE (N)	174	1	453077 525000
	<b>BGS Measured Urban Soil Chemistry</b> No data available				
	<b>BGS Urban Soil Chemistry Averages</b> No data available				
	<b>Coal Mining Affected Areas</b> In an area that might not be affected by coal mining				
	<b>Mining Instability</b> Mining Evidence: Conclusive Evaporites Mining Source: Ove Arup & Partners Boundary Quality: As Supplied	G1SW (SW)	0	-	452000 523500
	<b>Mining Instability</b> Mining Evidence: Inconclusive Evaporites Mining Source: Ove Arup & Partners Boundary Quality: As Supplied	G6SE (SW)	0	-	453077 524154
	<b>Non Coal Mining Areas of Great Britain</b> Risk: Likely Source: British Geological Survey, National Geoscience Information Service	G1SW (SW)	0	1	451766 523364

Map ID	Details	Quadrant Reference (Compass Direction)	Estimated Distance From Site	Contact	NGR
	<b>Non Coal Mining Areas of Great Britain</b> Risk: Highly Unlikely Source: British Geological Survey, National Geoscience Information Service	G2NW (SW)	0	1	452757 523693
	<b>Non Coal Mining Areas of Great Britain</b> Risk: Highly Unlikely Source: British Geological Survey, National Geoscience Information Service	G9NW (NW)	27	1	451837 525000
	<b>Potential for Collapsible Ground Stability Hazards</b> Hazard Potential: No Hazard Source: British Geological Survey, National Geoscience Information Service	G6SE (SW)	0	1	453077 524154
	<b>Potential for Collapsible Ground Stability Hazards</b> Hazard Potential: No Hazard Source: British Geological Survey, National Geoscience Information Service	G10NE (N)	15	1	453077 525000
	<b>Potential for Compressible Ground Stability Hazards</b> Hazard Potential: Very Low Source: British Geological Survey, National Geoscience Information Service	G4SE (SE)	0	1	454152 523402
	<b>Potential for Compressible Ground Stability Hazards</b> Hazard Potential: Very Low Source: British Geological Survey, National Geoscience Information Service	G6SE (SW)	0	1	453077 524154
	<b>Potential for Compressible Ground Stability Hazards</b> Hazard Potential: Moderate Source: British Geological Survey, National Geoscience Information Service	G8SW (E)	0	1	453892 524001
	<b>Potential for Compressible Ground Stability Hazards</b> Hazard Potential: Very Low Source: British Geological Survey, National Geoscience Information Service	G10NE (N)	15	1	453077 525000
	<b>Potential for Compressible Ground Stability Hazards</b> Hazard Potential: Very Low Source: British Geological Survey, National Geoscience Information Service	G12NE (NE)	178	1	454444 524986
	<b>Potential for Compressible Ground Stability Hazards</b> Hazard Potential: Moderate Source: British Geological Survey, National Geoscience Information Service	G12NE (NE)	197	1	454428 525000
	<b>Potential for Compressible Ground Stability Hazards</b> Hazard Potential: Moderate Source: British Geological Survey, National Geoscience Information Service	G15SW (N)	198	1	453170 525484
	<b>Potential for Ground Dissolution Stability Hazards</b> Hazard Potential: No Hazard Source: British Geological Survey, National Geoscience Information Service	G6SE (SW)	0	1	453077 524154
	<b>Potential for Ground Dissolution Stability Hazards</b> Hazard Potential: No Hazard Source: British Geological Survey, National Geoscience Information Service	G10NE (N)	15	1	453077 525000
	<b>Potential for Landslide Ground Stability Hazards</b> Hazard Potential: Very Low Source: British Geological Survey, National Geoscience Information Service	G6SE (SW)	0	1	453077 524154
	<b>Potential for Landslide Ground Stability Hazards</b> Hazard Potential: Very Low Source: British Geological Survey, National Geoscience Information Service	G10NE (N)	15	1	453077 525000
	<b>Potential for Running Sand Ground Stability Hazards</b> Hazard Potential: Very Low Source: British Geological Survey, National Geoscience Information Service	G6SE (SW)	0	1	453077 524154
	<b>Potential for Running Sand Ground Stability Hazards</b> Hazard Potential: Very Low Source: British Geological Survey, National Geoscience Information Service	G4SE (SE)	0	1	454152 523402
	<b>Potential for Running Sand Ground Stability Hazards</b> Hazard Potential: Moderate Source: British Geological Survey, National Geoscience Information Service	G8SW (E)	0	1	453892 524001
	<b>Potential for Running Sand Ground Stability Hazards</b> Hazard Potential: Very Low Source: British Geological Survey, National Geoscience Information Service	G10NE (N)	15	1	453077 525000
	<b>Potential for Running Sand Ground Stability Hazards</b> Hazard Potential: Very Low Source: British Geological Survey, National Geoscience Information Service	G12NE (NE)	178	1	454444 524986
	<b>Potential for Running Sand Ground Stability Hazards</b> Hazard Potential: Moderate Source: British Geological Survey, National Geoscience Information Service	G12NE (NE)	197	1	454428 525000



Map ID	Details	Quadrant Reference (Compass Direction)	Estimated Distance From Site	Contact	NGR
	<p><b>Potential for Running Sand Ground Stability Hazards</b></p> <p>Hazard Potential: Moderate Source: British Geological Survey, National Geoscience Information Service</p>	G15SW (N)	198	1	453170 525484
	<p><b>Potential for Shrinking or Swelling Clay Ground Stability Hazards</b></p> <p>Hazard Potential: Very Low Source: British Geological Survey, National Geoscience Information Service</p>	G6SE (SW)	0	1	453077 524154
	<p><b>Potential for Shrinking or Swelling Clay Ground Stability Hazards</b></p> <p>Hazard Potential: Very Low Source: British Geological Survey, National Geoscience Information Service</p>	G10NE (N)	15	1	453077 525000
	<p><b>Radon Potential - Radon Affected Areas</b></p> <p>Affected Area: The property is in a Lower probability radon area (less than 1% of homes are estimated to be at or above the Action Level). Source: British Geological Survey, National Geoscience Information Service</p>	G6SE (SW)	0	1	453077 524154
	<p><b>Radon Potential - Radon Protection Measures</b></p> <p>Protection Measure: No radon protective measures are necessary in the construction of new dwellings or extensions Source: British Geological Survey, National Geoscience Information Service</p>	G6SE (SW)	0	1	453077 524154

Map ID	Details	Quadrant Reference (Compass Direction)	Estimated Distance From Site	Contact	NGR
170	<b>Contemporary Trade Directory Entries</b> Name: Wood Group Location: Cats Terminal, Seal Sands, Middlesbrough, TS2 1UB Classification: Gas Suppliers <b>Status: Active</b> Positional Accuracy: Automatically positioned to the address	G5NE (W)	0	-	452136 524322
170	<b>Contemporary Trade Directory Entries</b> Name: Bp Exploration Location: Amoco Cats Terminal, Seal Sands, Middlesbrough, Cleveland, TS2 1UB Classification: Oil & Gas Exploration Supplies & Services <b>Status: Inactive</b> Positional Accuracy: Automatically positioned to the address	G5NE (W)	0	-	452135 524321
170	<b>Contemporary Trade Directory Entries</b> Name: B P Location: Amoco Cats Terminal, Seal Sands, Middlesbrough, Cleveland, TS2 1UB Classification: Gas Suppliers <b>Status: Inactive</b> Positional Accuracy: Automatically positioned to the address	G5NE (W)	0	-	452135 524321
171	<b>Contemporary Trade Directory Entries</b> Name: Intertek Location: Seal Sands, Middlesbrough, TS2 1UB Classification: Laboratories <b>Status: Inactive</b> Positional Accuracy: Automatically positioned to the address	G12SW (NE)	0	-	454048 524728
172	<b>Contemporary Trade Directory Entries</b> Name: Fine Organics Location: Seal Sands, Middlesbrough, Cleveland, TS2 1UB Classification: Pharmaceutical Manufacturers & Distributors <b>Status: Active</b> Positional Accuracy: Automatically positioned to the address	G5SW (W)	0	-	451767 524084
172	<b>Contemporary Trade Directory Entries</b> Name: Lundbeck Pharmaceuticals Ltd Location: Seal Sands, Middlesbrough, Cleveland, TS2 1UB Classification: Chemicals & Allied Products <b>Status: Inactive</b> Positional Accuracy: Automatically positioned to the address	G5SW (W)	0	-	451767 524084
173	<b>Contemporary Trade Directory Entries</b> Name: Vertellus Location: Seal Sands, Middlesbrough, Cleveland, TS2 1UB Classification: Chemical Manufacturers <b>Status: Active</b> Positional Accuracy: Manually positioned within the geographical locality	G6NE (N)	0	-	453046 524248
174	<b>Contemporary Trade Directory Entries</b> Name: Ineos Nitriles Trials Location: Seal Sands Road, Seal Sands, Middlesbrough, Cleveland, TS2 1UB Classification: Chemical Manufacturers <b>Status: Active</b> Positional Accuracy: Automatically positioned to the address	G7SW (E)	0	-	453418 524036
175	<b>Contemporary Trade Directory Entries</b> Name: Dow Chemical Co Ltd Location: Seal Sands, Middlesbrough, Cleveland, TS2 1UD Classification: Chemicals - Distributors & Wholesalers <b>Status: Inactive</b> Positional Accuracy: Automatically positioned to the address	G7NW (NE)	0	-	453389 524461
176	<b>Contemporary Trade Directory Entries</b> Name: Biofuels Corporation Plc Location: Seal Sands, Middlesbrough, Cleveland, TS2 1UB Classification: Manufacturers <b>Status: Inactive</b> Positional Accuracy: Manually positioned within the geographical locality	G5NW (W)	0	-	452083 524256
177	<b>Contemporary Trade Directory Entries</b> Name: Northburn Industrial Location: Seneca Global Energy, Seal Sands Road, Seal Sands, TS2 1UB Classification: Oil Recycling & Disposal Services <b>Status: Inactive</b> Positional Accuracy: Automatically positioned to the address	G7NW (NE)	0	-	453144 524281
178	<b>Contemporary Trade Directory Entries</b> Name: Conoco Phillips Location: Seal Sands, Middlesbrough, Cleveland, TS2 1UH Classification: Oil Companies <b>Status: Inactive</b> Positional Accuracy: Automatically positioned to the address	G11NE (NE)	96	-	453648 524888

Map ID	Details	Quadrant Reference (Compass Direction)	Estimated Distance From Site	Contact	NGR
179	<b>Points of Interest - Manufacturing and Production</b> Name: The B P Cats Terminal Location: Seal Sands, Middlesbrough, TS2 1UB Category: Extractive Industries Class Code: Oil and Gas Extraction, Refinery and Product Manufacture Positional Accuracy: Positioned to address or location	G5NE (W)	0	11	452135 524321
179	<b>Points of Interest - Manufacturing and Production</b> Name: Works Location: Not Supplied Category: Industrial Features Class Code: Unspecified Works Or Factories Positional Accuracy: Positioned to an adjacent address or location	G5NE (W)	0	11	452132 524242
179	<b>Points of Interest - Manufacturing and Production</b> Name: Works Location: TS2 Category: Industrial Features Class Code: Unspecified Works Or Factories Positional Accuracy: Positioned to an adjacent address or location	G5NE (W)	0	11	452122 524240
180	<b>Points of Interest - Manufacturing and Production</b> Name: Tank Location: TS2 Category: Industrial Features Class Code: Tanks (Generic) Positional Accuracy: Positioned to address or location	G7NE (E)	0	11	453474 524313
180	<b>Points of Interest - Manufacturing and Production</b> Name: Tank Location: TS2 Category: Industrial Features Class Code: Tanks (Generic) Positional Accuracy: Positioned to address or location	G7NE (E)	0	11	453470 524309
180	<b>Points of Interest - Manufacturing and Production</b> Name: Tank Location: TS2 Category: Industrial Features Class Code: Tanks (Generic) Positional Accuracy: Positioned to address or location	G7NE (E)	0	11	453470 524313
180	<b>Points of Interest - Manufacturing and Production</b> Name: Tank Location: TS2 Category: Industrial Features Class Code: Tanks (Generic) Positional Accuracy: Positioned to address or location	G7NE (E)	0	11	453480 524291
180	<b>Points of Interest - Manufacturing and Production</b> Name: Tank Location: TS2 Category: Industrial Features Class Code: Tanks (Generic) Positional Accuracy: Positioned to address or location	G7NE (E)	0	11	453470 524300
180	<b>Points of Interest - Manufacturing and Production</b> Name: Tank Location: TS2 Category: Industrial Features Class Code: Tanks (Generic) Positional Accuracy: Positioned to address or location	G7NE (E)	0	11	453470 524296
180	<b>Points of Interest - Manufacturing and Production</b> Name: Tank Location: TS2 Category: Industrial Features Class Code: Tanks (Generic) Positional Accuracy: Positioned to address or location	G7NE (E)	0	11	453470 524291
180	<b>Points of Interest - Manufacturing and Production</b> Name: Tank Location: TS2 Category: Industrial Features Class Code: Tanks (Generic) Positional Accuracy: Positioned to address or location	G7NE (E)	0	11	453480 524300
180	<b>Points of Interest - Manufacturing and Production</b> Name: Tank Location: TS2 Category: Industrial Features Class Code: Tanks (Generic) Positional Accuracy: Positioned to address or location	G7NE (E)	0	11	453480 524296

Map ID	Details	Quadrant Reference (Compass Direction)	Estimated Distance From Site	Contact	NGR
180	<b>Points of Interest - Manufacturing and Production</b> Name: Tank Location: TS2 Category: Industrial Features Class Code: Tanks (Generic) Positional Accuracy: Positioned to address or location	G7NE (E)	0	11	453485 524296
180	<b>Points of Interest - Manufacturing and Production</b> Name: Tank Location: TS2 Category: Industrial Features Class Code: Tanks (Generic) Positional Accuracy: Positioned to address or location	G7NE (E)	0	11	453480 524309
180	<b>Points of Interest - Manufacturing and Production</b> Name: Tank Location: TS2 Category: Industrial Features Class Code: Tanks (Generic) Positional Accuracy: Positioned to address or location	G7NE (E)	0	11	453484 524309
180	<b>Points of Interest - Manufacturing and Production</b> Name: Tank Location: TS2 Category: Industrial Features Class Code: Tanks (Generic) Positional Accuracy: Positioned to address or location	G7NE (E)	0	11	453480 524313
180	<b>Points of Interest - Manufacturing and Production</b> Name: Tank Location: TS2 Category: Industrial Features Class Code: Tanks (Generic) Positional Accuracy: Positioned to address or location	G7NE (E)	0	11	453480 524318
180	<b>Points of Interest - Manufacturing and Production</b> Name: Tank Location: TS2 Category: Industrial Features Class Code: Tanks (Generic) Positional Accuracy: Positioned to address or location	G7NE (E)	0	11	453474 524317
180	<b>Points of Interest - Manufacturing and Production</b> Name: Tank Location: TS2 Category: Industrial Features Class Code: Tanks (Generic) Positional Accuracy: Positioned to address or location	G7NE (E)	0	11	453474 524296
180	<b>Points of Interest - Manufacturing and Production</b> Name: Tank Location: TS2 Category: Industrial Features Class Code: Tanks (Generic) Positional Accuracy: Positioned to address or location	G7NE (E)	0	11	453484 524300
180	<b>Points of Interest - Manufacturing and Production</b> Name: Tank Location: TS2 Category: Industrial Features Class Code: Tanks (Generic) Positional Accuracy: Positioned to address or location	G7NE (E)	0	11	453485 524291
180	<b>Points of Interest - Manufacturing and Production</b> Name: Tank Location: TS2 Category: Industrial Features Class Code: Tanks (Generic) Positional Accuracy: Positioned to address or location	G7NE (E)	0	11	453484 524313
180	<b>Points of Interest - Manufacturing and Production</b> Name: Tank Location: TS2 Category: Industrial Features Class Code: Tanks (Generic) Positional Accuracy: Positioned to address or location	G7NE (E)	0	11	453475 524308
180	<b>Points of Interest - Manufacturing and Production</b> Name: Tank Location: TS2 Category: Industrial Features Class Code: Tanks (Generic) Positional Accuracy: Positioned to address or location	G7NE (E)	0	11	453474 524291

Map ID	Details	Quadrant Reference (Compass Direction)	Estimated Distance From Site	Contact	NGR
180	<b>Points of Interest - Manufacturing and Production</b> Name: Tank Location: TS2 Category: Industrial Features Class Code: Tanks (Generic) Positional Accuracy: Positioned to address or location	G7NE (E)	0	11	453484 524318
180	<b>Points of Interest - Manufacturing and Production</b> Name: Tank Location: TS2 Category: Industrial Features Class Code: Tanks (Generic) Positional Accuracy: Positioned to address or location	G7NE (NE)	0	11	453470 524340
180	<b>Points of Interest - Manufacturing and Production</b> Name: Tank Location: TS2 Category: Industrial Features Class Code: Tanks (Generic) Positional Accuracy: Positioned to address or location	G7NE (NE)	0	11	453474 524333
180	<b>Points of Interest - Manufacturing and Production</b> Name: Tank Location: TS2 Category: Industrial Features Class Code: Tanks (Generic) Positional Accuracy: Positioned to address or location	G7NE (NE)	0	11	453480 524333
180	<b>Points of Interest - Manufacturing and Production</b> Name: Tank Location: TS2 Category: Industrial Features Class Code: Tanks (Generic) Positional Accuracy: Positioned to address or location	G7NE (NE)	0	11	453486 524333
180	<b>Points of Interest - Manufacturing and Production</b> Name: Tank Location: TS2 Category: Industrial Features Class Code: Tanks (Generic) Positional Accuracy: Positioned to address or location	G7NE (NE)	0	11	453474 524340
180	<b>Points of Interest - Manufacturing and Production</b> Name: Tank Location: TS2 Category: Industrial Features Class Code: Tanks (Generic) Positional Accuracy: Positioned to address or location	G7NE (NE)	0	11	453470 524333
180	<b>Points of Interest - Manufacturing and Production</b> Name: Tanks Location: TS2 Category: Industrial Features Class Code: Tanks (Generic) Positional Accuracy: Positioned to an adjacent address or location	G7NE (E)	0	11	453472 524313
180	<b>Points of Interest - Manufacturing and Production</b> Name: Tanks Location: TS2 Category: Industrial Features Class Code: Tanks (Generic) Positional Accuracy: Positioned to an adjacent address or location	G7NE (E)	0	11	453483 524286
181	<b>Points of Interest - Manufacturing and Production</b> Name: Tank Location: TS2 Category: Industrial Features Class Code: Tanks (Generic) Positional Accuracy: Positioned to address or location	G2NE (S)	0	11	452967 523845
181	<b>Points of Interest - Manufacturing and Production</b> Name: Tank Location: TS2 Category: Industrial Features Class Code: Tanks (Generic) Positional Accuracy: Positioned to address or location	G2NE (S)	0	11	452964 523742
181	<b>Points of Interest - Manufacturing and Production</b> Name: Tank Location: TS2 Category: Industrial Features Class Code: Tanks (Generic) Positional Accuracy: Positioned to address or location	G6SE (S)	0	11	452956 523855

Map ID	Details	Quadrant Reference (Compass Direction)	Estimated Distance From Site	Contact	NGR
181	<b>Points of Interest - Manufacturing and Production</b> Name: Tank Location: TS2 Category: Industrial Features Class Code: Tanks (Generic) Positional Accuracy: Positioned to address or location	G6SE (S)	0	11	452961 523855
181	<b>Points of Interest - Manufacturing and Production</b> Name: Tank Location: TS2 Category: Industrial Features Class Code: Tanks (Generic) Positional Accuracy: Positioned to address or location	G6SE (S)	0	11	452967 523855
181	<b>Points of Interest - Manufacturing and Production</b> Name: Tank Location: TS2 Category: Industrial Features Class Code: Tanks (Generic) Positional Accuracy: Positioned to address or location	G2NE (S)	0	11	452961 523845
181	<b>Points of Interest - Manufacturing and Production</b> Name: Tank Location: TS2 Category: Industrial Features Class Code: Tanks (Generic) Positional Accuracy: Positioned to address or location	G2NE (S)	0	11	452956 523849
181	<b>Points of Interest - Manufacturing and Production</b> Name: Tank Location: TS2 Category: Industrial Features Class Code: Tanks (Generic) Positional Accuracy: Positioned to an adjacent address or location	G2NE (S)	0	11	452946 523821
181	<b>Points of Interest - Manufacturing and Production</b> Name: Tanks Location: TS2 Category: Industrial Features Class Code: Tanks (Generic) Positional Accuracy: Positioned to an adjacent address or location	G2NE (S)	0	11	452963 523849
181	<b>Points of Interest - Manufacturing and Production</b> Name: Tanks Location: TS2 Category: Industrial Features Class Code: Tanks (Generic) Positional Accuracy: Positioned to an adjacent address or location	G2NE (S)	0	11	452984 523744
181	<b>Points of Interest - Manufacturing and Production</b> Name: Tank Location: TS2 Category: Industrial Features Class Code: Tanks (Generic) Positional Accuracy: Positioned to an adjacent address or location	G6SE (S)	0	11	452986 523856
181	<b>Points of Interest - Manufacturing and Production</b> Name: Tank Location: TS2 Category: Industrial Features Class Code: Tanks (Generic) Positional Accuracy: Positioned to an adjacent address or location	G2NE (S)	0	11	452981 523821
181	<b>Points of Interest - Manufacturing and Production</b> Name: Tank Location: TS2 Category: Industrial Features Class Code: Tanks (Generic) Positional Accuracy: Positioned to an adjacent address or location	G2NE (S)	0	11	452941 523798
182	<b>Points of Interest - Manufacturing and Production</b> Name: Tank Location: TS6 Category: Industrial Features Class Code: Tanks (Generic) Positional Accuracy: Positioned to address or location	G3NE (SE)	0	11	453664 523749
182	<b>Points of Interest - Manufacturing and Production</b> Name: Tank Location: TS6 Category: Industrial Features Class Code: Tanks (Generic) Positional Accuracy: Positioned to address or location	G3NE (SE)	0	11	453668 523749



Map ID	Details	Quadrant Reference (Compass Direction)	Estimated Distance From Site	Contact	NGR
182	<b>Points of Interest - Manufacturing and Production</b> Name: Tank Location: TS6 Category: Industrial Features Class Code: Tanks (Generic) Positional Accuracy: Positioned to address or location	G3NE (SE)	0	11	453668 523744
182	<b>Points of Interest - Manufacturing and Production</b> Name: Tank Location: TS6 Category: Industrial Features Class Code: Tanks (Generic) Positional Accuracy: Positioned to an adjacent address or location	G3NE (SE)	0	11	453679 523824
182	<b>Points of Interest - Manufacturing and Production</b> Name: Tanks Location: TS2 Category: Industrial Features Class Code: Tanks (Generic) Positional Accuracy: Positioned to an adjacent address or location	G3NE (SE)	0	11	453675 523746
182	<b>Points of Interest - Manufacturing and Production</b> Name: Tank Location: TS6 Category: Industrial Features Class Code: Tanks (Generic) Positional Accuracy: Positioned to an adjacent address or location	G3NE (SE)	0	11	453644 523754
182	<b>Points of Interest - Manufacturing and Production</b> Name: Tank Location: TS6 Category: Industrial Features Class Code: Tanks (Generic) Positional Accuracy: Positioned to an adjacent address or location	G7SE (SE)	0	11	453636 523863
183	<b>Points of Interest - Manufacturing and Production</b> Name: Tank Location: TS2 Category: Industrial Features Class Code: Tanks (Generic) Positional Accuracy: Positioned to address or location	G7SW (SE)	0	11	453209 523963
183	<b>Points of Interest - Manufacturing and Production</b> Name: Tank Location: TS2 Category: Industrial Features Class Code: Tanks (Generic) Positional Accuracy: Positioned to address or location	G7SW (SE)	0	11	453287 523955
183	<b>Points of Interest - Manufacturing and Production</b> Name: Tank Location: TS2 Category: Industrial Features Class Code: Tanks (Generic) Positional Accuracy: Positioned to address or location	G7SW (SE)	0	11	453208 523968
183	<b>Points of Interest - Manufacturing and Production</b> Name: Tank Location: TS2 Category: Industrial Features Class Code: Tanks (Generic) Positional Accuracy: Positioned to address or location	G7SW (SE)	0	11	453285 523949
183	<b>Points of Interest - Manufacturing and Production</b> Name: Tank Location: TS2 Category: Industrial Features Class Code: Tanks (Generic) Positional Accuracy: Positioned to address or location	G7SW (SE)	0	11	453272 523955
183	<b>Points of Interest - Manufacturing and Production</b> Name: Tank Location: TS2 Category: Industrial Features Class Code: Tanks (Generic) Positional Accuracy: Positioned to address or location	G7SW (SE)	0	11	453285 523960
183	<b>Points of Interest - Manufacturing and Production</b> Name: Tanks Location: TS2 Category: Industrial Features Class Code: Tanks (Generic) Positional Accuracy: Positioned to an adjacent address or location	G7SW (SE)	0	11	453295 523956

Map ID	Details	Quadrant Reference (Compass Direction)	Estimated Distance From Site	Contact	NGR
184	<b>Points of Interest - Manufacturing and Production</b> Name: Tank Location: TS2 Category: Industrial Features Class Code: Tanks (Generic) Positional Accuracy: Positioned to address or location	G8NW (E)	0	11	454020 524281
184	<b>Points of Interest - Manufacturing and Production</b> Name: Tank Location: TS2 Category: Industrial Features Class Code: Tanks (Generic) Positional Accuracy: Positioned to address or location	G8NW (E)	0	11	454043 524280
184	<b>Points of Interest - Manufacturing and Production</b> Name: Tank Location: TS2 Category: Industrial Features Class Code: Tanks (Generic) Positional Accuracy: Positioned to address or location	G8NW (E)	0	11	454038 524258
184	<b>Points of Interest - Manufacturing and Production</b> Name: Tank Location: TS2 Category: Industrial Features Class Code: Tanks (Generic) Positional Accuracy: Positioned to address or location	G8NW (E)	0	11	453993 524259
184	<b>Points of Interest - Manufacturing and Production</b> Name: Tank Location: TS2 Category: Industrial Features Class Code: Tanks (Generic) Positional Accuracy: Positioned to address or location	G8NW (E)	0	11	454018 524261
184	<b>Points of Interest - Manufacturing and Production</b> Name: Tank Location: TS2 Category: Industrial Features Class Code: Tanks (Generic) Positional Accuracy: Positioned to address or location	G8NW (E)	0	11	454000 524281
185	<b>Points of Interest - Manufacturing and Production</b> Name: Tank Location: TS2 Category: Industrial Features Class Code: Tanks (Generic) Positional Accuracy: Positioned to address or location	G7SW (S)	0	11	453115 523936
185	<b>Points of Interest - Manufacturing and Production</b> Name: Tank Location: TS2 Category: Industrial Features Class Code: Tanks (Generic) Positional Accuracy: Positioned to address or location	G7SW (SE)	0	11	453158 523980
185	<b>Points of Interest - Manufacturing and Production</b> Name: Tank Location: TS2 Category: Industrial Features Class Code: Tanks (Generic) Positional Accuracy: Positioned to address or location	G7SW (S)	0	11	453130 524003
185	<b>Points of Interest - Manufacturing and Production</b> Name: Tank Location: TS2 Category: Industrial Features Class Code: Tanks (Generic) Positional Accuracy: Positioned to address or location	G7SW (SE)	0	11	453188 523975
185	<b>Points of Interest - Manufacturing and Production</b> Name: Tank Location: TS2 Category: Industrial Features Class Code: Tanks (Generic) Positional Accuracy: Positioned to address or location	G7SW (S)	0	11	453125 524010
185	<b>Points of Interest - Manufacturing and Production</b> Name: Tank Location: TS2 Category: Industrial Features Class Code: Tanks (Generic) Positional Accuracy: Positioned to address or location	G7SW (SE)	0	11	453174 523929

Map ID	Details	Quadrant Reference (Compass Direction)	Estimated Distance From Site	Contact	NGR
185	<b>Points of Interest - Manufacturing and Production</b> Name: Tank Location: TS2 Category: Industrial Features Class Code: Tanks (Generic) Positional Accuracy: Positioned to address or location	G7SW (S)	0	11	453122 523938
185	<b>Points of Interest - Manufacturing and Production</b> Name: Tank Location: TS2 Category: Industrial Features Class Code: Tanks (Generic) Positional Accuracy: Positioned to address or location	G7SW (S)	0	11	453122 523933
185	<b>Points of Interest - Manufacturing and Production</b> Name: Tank Location: TS2 Category: Industrial Features Class Code: Tanks (Generic) Positional Accuracy: Positioned to address or location	G7SW (S)	0	11	453128 523933
185	<b>Points of Interest - Manufacturing and Production</b> Name: Tank Location: TS2 Category: Industrial Features Class Code: Tanks (Generic) Positional Accuracy: Positioned to address or location	G7SW (S)	0	11	453158 523926
185	<b>Points of Interest - Manufacturing and Production</b> Name: Tank Location: TS2 Category: Industrial Features Class Code: Tanks (Generic) Positional Accuracy: Positioned to address or location	G7SW (S)	0	11	453162 523927
185	<b>Points of Interest - Manufacturing and Production</b> Name: Tank Location: TS2 Category: Industrial Features Class Code: Tanks (Generic) Positional Accuracy: Positioned to address or location	G7SW (S)	0	11	453167 523927
185	<b>Points of Interest - Manufacturing and Production</b> Name: Tank Location: TS2 Category: Industrial Features Class Code: Tanks (Generic) Positional Accuracy: Positioned to address or location	G7SW (SE)	0	11	453175 523938
185	<b>Points of Interest - Manufacturing and Production</b> Name: Tank Location: TS2 Category: Industrial Features Class Code: Tanks (Generic) Positional Accuracy: Positioned to address or location	G7SW (SE)	0	11	453167 523937
185	<b>Points of Interest - Manufacturing and Production</b> Name: Tank Location: TS2 Category: Industrial Features Class Code: Tanks (Generic) Positional Accuracy: Positioned to address or location	G7SW (S)	0	11	453162 523938
185	<b>Points of Interest - Manufacturing and Production</b> Name: Tank Location: TS2 Category: Industrial Features Class Code: Tanks (Generic) Positional Accuracy: Positioned to address or location	G7SW (SE)	0	11	453159 523965
185	<b>Points of Interest - Manufacturing and Production</b> Name: Tank Location: TS2 Category: Industrial Features Class Code: Tanks (Generic) Positional Accuracy: Positioned to address or location	G7SW (SE)	0	11	453164 523972
185	<b>Points of Interest - Manufacturing and Production</b> Name: Tank Location: TS2 Category: Industrial Features Class Code: Tanks (Generic) Positional Accuracy: Positioned to address or location	G7SW (SE)	0	11	453169 523974

Map ID	Details	Quadrant Reference (Compass Direction)	Estimated Distance From Site	Contact	NGR
185	<b>Points of Interest - Manufacturing and Production</b> Name: Tank Location: TS2 Category: Industrial Features Class Code: Tanks (Generic) Positional Accuracy: Positioned to address or location	G7SW (SE)	0	11	453188 523968
185	<b>Points of Interest - Manufacturing and Production</b> Name: Tank Location: TS2 Category: Industrial Features Class Code: Tanks (Generic) Positional Accuracy: Positioned to address or location	G7SW (SE)	0	11	453192 523968
185	<b>Points of Interest - Manufacturing and Production</b> Name: Tank Location: TS2 Category: Industrial Features Class Code: Tanks (Generic) Positional Accuracy: Positioned to address or location	G7SW (SE)	0	11	453196 523962
185	<b>Points of Interest - Manufacturing and Production</b> Name: Tank Location: TS2 Category: Industrial Features Class Code: Tanks (Generic) Positional Accuracy: Positioned to address or location	G7SW (SE)	0	11	453188 523963
185	<b>Points of Interest - Manufacturing and Production</b> Name: Tank Location: TS2 Category: Industrial Features Class Code: Tanks (Generic) Positional Accuracy: Positioned to address or location	G7SW (S)	0	11	453132 524009
185	<b>Points of Interest - Manufacturing and Production</b> Name: Tank Location: TS2 Category: Industrial Features Class Code: Tanks (Generic) Positional Accuracy: Positioned to address or location	G7SW (S)	0	11	453129 523938
185	<b>Points of Interest - Manufacturing and Production</b> Name: Tank Location: TS2 Category: Industrial Features Class Code: Tanks (Generic) Positional Accuracy: Positioned to address or location	G7SW (S)	0	11	453166 523932
185	<b>Points of Interest - Manufacturing and Production</b> Name: Tank Location: TS2 Category: Industrial Features Class Code: Tanks (Generic) Positional Accuracy: Positioned to address or location	G7SW (S)	0	11	453157 523938
185	<b>Points of Interest - Manufacturing and Production</b> Name: Tank Location: TS2 Category: Industrial Features Class Code: Tanks (Generic) Positional Accuracy: Positioned to address or location	G7SW (SE)	0	11	453193 523976
185	<b>Points of Interest - Manufacturing and Production</b> Name: Tank Location: TS2 Category: Industrial Features Class Code: Tanks (Generic) Positional Accuracy: Positioned to address or location	G7SW (SE)	0	11	453193 523962
185	<b>Points of Interest - Manufacturing and Production</b> Name: Tank Location: TS2 Category: Industrial Features Class Code: Tanks (Generic) Positional Accuracy: Positioned to address or location	G7SW (S)	0	11	453130 524000
185	<b>Points of Interest - Manufacturing and Production</b> Name: Tanks Location: TS2 Category: Industrial Features Class Code: Tanks (Generic) Positional Accuracy: Positioned to an adjacent address or location	G7SW (S)	0	11	453115 523936

Map ID	Details	Quadrant Reference (Compass Direction)	Estimated Distance From Site	Contact	NGR
185	<b>Points of Interest - Manufacturing and Production</b> Name: Tanks Location: TS2 Category: Industrial Features Class Code: Tanks (Generic) Positional Accuracy: Positioned to an adjacent address or location	G7SW (S)	0	11	453137 524003
185	<b>Points of Interest - Manufacturing and Production</b> Name: Tanks Location: TS2 Category: Industrial Features Class Code: Tanks (Generic) Positional Accuracy: Positioned to an adjacent address or location	G7SW (SE)	0	11	453158 523973
185	<b>Points of Interest - Manufacturing and Production</b> Name: Tanks Location: TS2 Category: Industrial Features Class Code: Tanks (Generic) Positional Accuracy: Positioned to an adjacent address or location	G7SW (SE)	0	11	453173 523934
185	<b>Points of Interest - Manufacturing and Production</b> Name: Tanks Location: TS2 Category: Industrial Features Class Code: Tanks (Generic) Positional Accuracy: Positioned to an adjacent address or location	G7SW (SE)	0	11	453187 523979
185	<b>Points of Interest - Manufacturing and Production</b> Name: Tank Location: TS2 Category: Industrial Features Class Code: Tanks (Generic) Positional Accuracy: Positioned to an adjacent address or location	G7SW (S)	0	11	453144 523974
186	<b>Points of Interest - Manufacturing and Production</b> Name: Tank Location: TS6 Category: Industrial Features Class Code: Tanks (Generic) Positional Accuracy: Positioned to address or location	G7SE (E)	0	11	453717 524101
186	<b>Points of Interest - Manufacturing and Production</b> Name: Tank Location: TS2 Category: Industrial Features Class Code: Tanks (Generic) Positional Accuracy: Positioned to address or location	G7SE (E)	0	11	453725 524101
186	<b>Points of Interest - Manufacturing and Production</b> Name: Tank Location: TS6 Category: Industrial Features Class Code: Tanks (Generic) Positional Accuracy: Positioned to address or location	G7SE (E)	0	11	453666 524155
186	<b>Points of Interest - Manufacturing and Production</b> Name: Tank Location: TS6 Category: Industrial Features Class Code: Tanks (Generic) Positional Accuracy: Positioned to address or location	G7SE (E)	0	11	453667 524065
186	<b>Points of Interest - Manufacturing and Production</b> Name: Tank Location: TS6 Category: Industrial Features Class Code: Tanks (Generic) Positional Accuracy: Positioned to address or location	G7SE (E)	0	11	453672 524084
186	<b>Points of Interest - Manufacturing and Production</b> Name: Tank Location: TS6 Category: Industrial Features Class Code: Tanks (Generic) Positional Accuracy: Positioned to address or location	G7SE (E)	0	11	453632 524083
186	<b>Points of Interest - Manufacturing and Production</b> Name: Tank Location: TS6 Category: Industrial Features Class Code: Tanks (Generic) Positional Accuracy: Positioned to address or location	G7SE (E)	0	11	453643 524098

Map ID	Details	Quadrant Reference (Compass Direction)	Estimated Distance From Site	Contact	NGR
186	<b>Points of Interest - Manufacturing and Production</b> Name: Tank Location: TS6 Category: Industrial Features Class Code: Tanks (Generic) Positional Accuracy: Positioned to address or location	G7SE (E)	0	11	453676 524148
186	<b>Points of Interest - Manufacturing and Production</b> Name: Tank Location: TS6 Category: Industrial Features Class Code: Tanks (Generic) Positional Accuracy: Positioned to address or location	G7SE (E)	0	11	453652 524081
186	<b>Points of Interest - Manufacturing and Production</b> Name: Tank Location: TS6 Category: Industrial Features Class Code: Tanks (Generic) Positional Accuracy: Positioned to address or location	G7SE (E)	0	11	453725 524098
186	<b>Points of Interest - Manufacturing and Production</b> Name: Tank Location: TS6 Category: Industrial Features Class Code: Tanks (Generic) Positional Accuracy: Positioned to address or location	G7SE (E)	0	11	453681 524182
186	<b>Points of Interest - Manufacturing and Production</b> Name: Tank Location: TS6 Category: Industrial Features Class Code: Tanks (Generic) Positional Accuracy: Positioned to address or location	G7SE (E)	0	11	453679 524178
186	<b>Points of Interest - Manufacturing and Production</b> Name: Tanks Location: TS2 Category: Industrial Features Class Code: Tanks (Generic) Positional Accuracy: Positioned to an adjacent address or location	G7SE (E)	0	11	453666 524149
186	<b>Points of Interest - Manufacturing and Production</b> Name: Tanks Location: TS2 Category: Industrial Features Class Code: Tanks (Generic) Positional Accuracy: Positioned to an adjacent address or location	G7SE (E)	0	11	453693 524175
186	<b>Points of Interest - Manufacturing and Production</b> Name: Tank Location: TS6 Category: Industrial Features Class Code: Tanks (Generic) Positional Accuracy: Positioned to an adjacent address or location	G7SE (E)	0	11	453669 524114
186	<b>Points of Interest - Manufacturing and Production</b> Name: Tanks Location: TS2 Category: Industrial Features Class Code: Tanks (Generic) Positional Accuracy: Positioned to an adjacent address or location	G7SE (E)	0	11	453710 524104
186	<b>Points of Interest - Manufacturing and Production</b> Name: Tank Location: TS6 Category: Industrial Features Class Code: Tanks (Generic) Positional Accuracy: Positioned to an adjacent address or location	G7SE (E)	0	11	453692 524116
186	<b>Points of Interest - Manufacturing and Production</b> Name: Tanks Location: TS2 Category: Industrial Features Class Code: Tanks (Generic) Positional Accuracy: Positioned to an adjacent address or location	G7SE (E)	0	11	453649 524070
187	<b>Points of Interest - Manufacturing and Production</b> Name: Tank Location: TS6 Category: Industrial Features Class Code: Tanks (Generic) Positional Accuracy: Positioned to address or location	G3NE (SE)	0	11	453622 523742



Map ID	Details	Quadrant Reference (Compass Direction)	Estimated Distance From Site	Contact	NGR
187	<b>Points of Interest - Manufacturing and Production</b> Name: Tank Location: TS6 Category: Industrial Features Class Code: Tanks (Generic) Positional Accuracy: Positioned to address or location	G3NE (SE)	0	11	453622 523728
187	<b>Points of Interest - Manufacturing and Production</b> Name: Tanks Location: TS2 Category: Industrial Features Class Code: Tanks (Generic) Positional Accuracy: Positioned to an adjacent address or location	G3NE (SE)	0	11	453551 523717
187	<b>Points of Interest - Manufacturing and Production</b> Name: Tanks Location: TS2 Category: Industrial Features Class Code: Tanks (Generic) Positional Accuracy: Positioned to an adjacent address or location	G3NE (SE)	0	11	453631 523736
187	<b>Points of Interest - Manufacturing and Production</b> Name: Tank Location: TS2 Category: Industrial Features Class Code: Tanks (Generic) Positional Accuracy: Positioned to an adjacent address or location	G3NE (SE)	0	11	453537 523696
188	<b>Points of Interest - Manufacturing and Production</b> Name: Tank Location: TS2 Category: Industrial Features Class Code: Tanks (Generic) Positional Accuracy: Positioned to address or location	G8NW (E)	0	11	453933 524436
188	<b>Points of Interest - Manufacturing and Production</b> Name: Tank Location: TS2 Category: Industrial Features Class Code: Tanks (Generic) Positional Accuracy: Positioned to address or location	G8NW (E)	0	11	453905 524465
188	<b>Points of Interest - Manufacturing and Production</b> Name: Tank Location: TS2 Category: Industrial Features Class Code: Tanks (Generic) Positional Accuracy: Positioned to address or location	G8NW (E)	0	11	453971 524472
188	<b>Points of Interest - Manufacturing and Production</b> Name: Tank Location: TS2 Category: Industrial Features Class Code: Tanks (Generic) Positional Accuracy: Positioned to address or location	G8NW (E)	0	11	453952 524462
188	<b>Points of Interest - Manufacturing and Production</b> Name: Tank Location: TS2 Category: Industrial Features Class Code: Tanks (Generic) Positional Accuracy: Positioned to address or location	G8NW (E)	0	11	453931 524476
188	<b>Points of Interest - Manufacturing and Production</b> Name: Tank Location: TS2 Category: Industrial Features Class Code: Tanks (Generic) Positional Accuracy: Positioned to address or location	G8NW (E)	0	11	453882 524439
188	<b>Points of Interest - Manufacturing and Production</b> Name: Tank Location: TS2 Category: Industrial Features Class Code: Tanks (Generic) Positional Accuracy: Positioned to address or location	G8NW (E)	0	11	453909 524438
188	<b>Points of Interest - Manufacturing and Production</b> Name: Tank Location: TS2 Category: Industrial Features Class Code: Tanks (Generic) Positional Accuracy: Positioned to address or location	G8NW (E)	0	11	454032 524466

Map ID	Details	Quadrant Reference (Compass Direction)	Estimated Distance From Site	Contact	NGR
188	<b>Points of Interest - Manufacturing and Production</b> Name: Tanks Location: TS2 Category: Industrial Features Class Code: Tanks (Generic) Positional Accuracy: Positioned to an adjacent address or location	G8NW (E)	0	11	453947 524450
189	<b>Points of Interest - Manufacturing and Production</b> Name: Tank Location: TS2 Category: Industrial Features Class Code: Tanks (Generic) Positional Accuracy: Positioned to address or location	G8NW (E)	0	11	453996 524318
189	<b>Points of Interest - Manufacturing and Production</b> Name: Tank Location: TS2 Category: Industrial Features Class Code: Tanks (Generic) Positional Accuracy: Positioned to address or location	G8NW (E)	0	11	453988 524339
189	<b>Points of Interest - Manufacturing and Production</b> Name: Tank Location: TS2 Category: Industrial Features Class Code: Tanks (Generic) Positional Accuracy: Positioned to address or location	G8NW (E)	0	11	453954 524402
189	<b>Points of Interest - Manufacturing and Production</b> Name: Tank Location: TS2 Category: Industrial Features Class Code: Tanks (Generic) Positional Accuracy: Positioned to address or location	G8NW (E)	0	11	453998 524405
189	<b>Points of Interest - Manufacturing and Production</b> Name: Tank Location: TS2 Category: Industrial Features Class Code: Tanks (Generic) Positional Accuracy: Positioned to address or location	G8NW (E)	0	11	453999 524367
189	<b>Points of Interest - Manufacturing and Production</b> Name: Tank Location: TS2 Category: Industrial Features Class Code: Tanks (Generic) Positional Accuracy: Positioned to address or location	G8NW (E)	0	11	453984 524392
189	<b>Points of Interest - Manufacturing and Production</b> Name: Tank Location: TS2 Category: Industrial Features Class Code: Tanks (Generic) Positional Accuracy: Positioned to address or location	G8NW (E)	0	11	453998 524434
189	<b>Points of Interest - Manufacturing and Production</b> Name: Tank Location: TS2 Category: Industrial Features Class Code: Tanks (Generic) Positional Accuracy: Positioned to address or location	G8NW (E)	0	11	453977 524435
189	<b>Points of Interest - Manufacturing and Production</b> Name: Tank Location: TS2 Category: Industrial Features Class Code: Tanks (Generic) Positional Accuracy: Positioned to address or location	G8NW (E)	0	11	454011 524405
189	<b>Points of Interest - Manufacturing and Production</b> Name: Tank Location: TS2 Category: Industrial Features Class Code: Tanks (Generic) Positional Accuracy: Positioned to address or location	G8NW (E)	0	11	454011 524392
189	<b>Points of Interest - Manufacturing and Production</b> Name: Tank Location: TS2 Category: Industrial Features Class Code: Tanks (Generic) Positional Accuracy: Positioned to address or location	G8NW (E)	0	11	454019 524434

Map ID	Details	Quadrant Reference (Compass Direction)	Estimated Distance From Site	Contact	NGR
189	<b>Points of Interest - Manufacturing and Production</b> Name: Tank Location: TS2 Category: Industrial Features Class Code: Tanks (Generic) Positional Accuracy: Positioned to address or location	G8NW (E)	0	11	454009 524338
189	<b>Points of Interest - Manufacturing and Production</b> Name: Tank Location: TS2 Category: Industrial Features Class Code: Tanks (Generic) Positional Accuracy: Positioned to address or location	G8NW (E)	0	11	454045 524316
189	<b>Points of Interest - Manufacturing and Production</b> Name: Tank Location: TS2 Category: Industrial Features Class Code: Tanks (Generic) Positional Accuracy: Positioned to address or location	G8NW (E)	0	11	454057 524315
189	<b>Points of Interest - Manufacturing and Production</b> Name: Tank Location: TS2 Category: Industrial Features Class Code: Tanks (Generic) Positional Accuracy: Positioned to address or location	G8NW (E)	0	11	454058 524326
189	<b>Points of Interest - Manufacturing and Production</b> Name: Tank Location: TS2 Category: Industrial Features Class Code: Tanks (Generic) Positional Accuracy: Positioned to address or location	G8NW (E)	0	11	454046 524328
189	<b>Points of Interest - Manufacturing and Production</b> Name: Tank Location: TS2 Category: Industrial Features Class Code: Tanks (Generic) Positional Accuracy: Positioned to address or location	G8NW (E)	0	11	454034 524316
189	<b>Points of Interest - Manufacturing and Production</b> Name: Tank Location: TS2 Category: Industrial Features Class Code: Tanks (Generic) Positional Accuracy: Positioned to address or location	G8NW (E)	0	11	454010 524367
189	<b>Points of Interest - Manufacturing and Production</b> Name: Tank Location: TS2 Category: Industrial Features Class Code: Tanks (Generic) Positional Accuracy: Positioned to address or location	G8NW (E)	0	11	453987 524369
189	<b>Points of Interest - Manufacturing and Production</b> Name: Tank Location: TS2 Category: Industrial Features Class Code: Tanks (Generic) Positional Accuracy: Positioned to address or location	G8NW (E)	0	11	453997 524391
189	<b>Points of Interest - Manufacturing and Production</b> Name: Tank Location: TS2 Category: Industrial Features Class Code: Tanks (Generic) Positional Accuracy: Positioned to address or location	G8NW (E)	0	11	453954 524436
189	<b>Points of Interest - Manufacturing and Production</b> Name: Tank Location: TS2 Category: Industrial Features Class Code: Tanks (Generic) Positional Accuracy: Positioned to address or location	G8NW (E)	0	11	453991 524467
189	<b>Points of Interest - Manufacturing and Production</b> Name: Tank Location: TS2 Category: Industrial Features Class Code: Tanks (Generic) Positional Accuracy: Positioned to address or location	G8NW (E)	0	11	454011 524467

Map ID	Details	Quadrant Reference (Compass Direction)	Estimated Distance From Site	Contact	NGR
189	<b>Points of Interest - Manufacturing and Production</b> Name: Tanks Location: TS2 Category: Industrial Features Class Code: Tanks (Generic) Positional Accuracy: Positioned to an adjacent address or location	G8NW (E)	0	11	454007 524381
189	<b>Points of Interest - Manufacturing and Production</b> Name: Tanks Location: TS2 Category: Industrial Features Class Code: Tanks (Generic) Positional Accuracy: Positioned to an adjacent address or location	G8NW (E)	0	11	454035 524325
189	<b>Points of Interest - Manufacturing and Production</b> Name: Tanks Location: TS2 Category: Industrial Features Class Code: Tanks (Generic) Positional Accuracy: Positioned to an adjacent address or location	G8NW (E)	0	11	454017 524452
190	<b>Points of Interest - Manufacturing and Production</b> Name: Tank Location: TS2 Category: Industrial Features Class Code: Tanks (Generic) Positional Accuracy: Positioned to address or location	G8NW (E)	0	11	453966 524339
190	<b>Points of Interest - Manufacturing and Production</b> Name: Tank Location: TS2 Category: Industrial Features Class Code: Tanks (Generic) Positional Accuracy: Positioned to address or location	G8NW (E)	0	11	453945 524340
190	<b>Points of Interest - Manufacturing and Production</b> Name: Tank Location: TS2 Category: Industrial Features Class Code: Tanks (Generic) Positional Accuracy: Positioned to address or location	G8NW (E)	0	11	453933 524319
190	<b>Points of Interest - Manufacturing and Production</b> Name: Tank Location: TS2 Category: Industrial Features Class Code: Tanks (Generic) Positional Accuracy: Positioned to address or location	G8NW (E)	0	11	453899 524405
190	<b>Points of Interest - Manufacturing and Production</b> Name: Tank Location: TS2 Category: Industrial Features Class Code: Tanks (Generic) Positional Accuracy: Positioned to address or location	G8NW (E)	0	11	453926 524402
190	<b>Points of Interest - Manufacturing and Production</b> Name: Tank Location: TS2 Category: Industrial Features Class Code: Tanks (Generic) Positional Accuracy: Positioned to address or location	G8NW (E)	0	11	453963 524373
190	<b>Points of Interest - Manufacturing and Production</b> Name: Tank Location: TS2 Category: Industrial Features Class Code: Tanks (Generic) Positional Accuracy: Positioned to address or location	G8NW (E)	0	11	453942 524374
190	<b>Points of Interest - Manufacturing and Production</b> Name: Tank Location: TS2 Category: Industrial Features Class Code: Tanks (Generic) Positional Accuracy: Positioned to address or location	G8NW (E)	0	11	453899 524374
190	<b>Points of Interest - Manufacturing and Production</b> Name: Tank Location: TS2 Category: Industrial Features Class Code: Tanks (Generic) Positional Accuracy: Positioned to address or location	G8NW (E)	0	11	453877 524378

Map ID	Details	Quadrant Reference (Compass Direction)	Estimated Distance From Site	Contact	NGR
190	<b>Points of Interest - Manufacturing and Production</b> Name: Tank Location: TS2 Category: Industrial Features Class Code: Tanks (Generic) Positional Accuracy: Positioned to address or location	G8NW (E)	0	11	453872 524402
190	<b>Points of Interest - Manufacturing and Production</b> Name: Tank Location: TS2 Category: Industrial Features Class Code: Tanks (Generic) Positional Accuracy: Positioned to address or location	G8NW (E)	0	11	453925 524341
190	<b>Points of Interest - Manufacturing and Production</b> Name: Tank Location: TS2 Category: Industrial Features Class Code: Tanks (Generic) Positional Accuracy: Positioned to address or location	G8NW (E)	0	11	453903 524345
190	<b>Points of Interest - Manufacturing and Production</b> Name: Tank Location: TS2 Category: Industrial Features Class Code: Tanks (Generic) Positional Accuracy: Positioned to address or location	G8NW (E)	0	11	453885 524324
190	<b>Points of Interest - Manufacturing and Production</b> Name: Tank Location: TS2 Category: Industrial Features Class Code: Tanks (Generic) Positional Accuracy: Positioned to address or location	G8NW (E)	0	11	453906 524323
190	<b>Points of Interest - Manufacturing and Production</b> Name: Tank Location: TS2 Category: Industrial Features Class Code: Tanks (Generic) Positional Accuracy: Positioned to address or location	G8NW (E)	0	11	453974 524319
190	<b>Points of Interest - Manufacturing and Production</b> Name: Tank Location: TS2 Category: Industrial Features Class Code: Tanks (Generic) Positional Accuracy: Positioned to address or location	G8NW (E)	0	11	453883 524348
190	<b>Points of Interest - Manufacturing and Production</b> Name: Tank Location: TS2 Category: Industrial Features Class Code: Tanks (Generic) Positional Accuracy: Positioned to address or location	G8NW (E)	0	11	453954 524319
190	<b>Points of Interest - Manufacturing and Production</b> Name: Tank Location: TS2 Category: Industrial Features Class Code: Tanks (Generic) Positional Accuracy: Positioned to address or location	G8NW (E)	0	11	453922 524374
190	<b>Points of Interest - Manufacturing and Production</b> Name: Tanks Location: TS2 Category: Industrial Features Class Code: Tanks (Generic) Positional Accuracy: Positioned to an adjacent address or location	G8NW (E)	0	11	453894 524334
190	<b>Points of Interest - Manufacturing and Production</b> Name: Tanks Location: TS2 Category: Industrial Features Class Code: Tanks (Generic) Positional Accuracy: Positioned to an adjacent address or location	G8NW (E)	0	11	453968 524329
190	<b>Points of Interest - Manufacturing and Production</b> Name: Tanks Location: TS2 Category: Industrial Features Class Code: Tanks (Generic) Positional Accuracy: Positioned to an adjacent address or location	G8NW (E)	0	11	453919 524387

Map ID	Details	Quadrant Reference (Compass Direction)	Estimated Distance From Site	Contact	NGR
191	<b>Points of Interest - Manufacturing and Production</b> Name: Tank Location: TS2 Category: Industrial Features Class Code: Tanks (Generic) Positional Accuracy: Positioned to address or location	G7NE (E)	0	11	453607 524346
191	<b>Points of Interest - Manufacturing and Production</b> Name: Tank Location: TS2 Category: Industrial Features Class Code: Tanks (Generic) Positional Accuracy: Positioned to an adjacent address or location	G7NE (NE)	0	11	453636 524425
191	<b>Points of Interest - Manufacturing and Production</b> Name: Works Location: Not Supplied Category: Industrial Features Class Code: Unspecified Works Or Factories Positional Accuracy: Positioned to an adjacent address or location	G7NE (E)	0	11	453590 524361
191	<b>Points of Interest - Manufacturing and Production</b> Name: Tank Location: TS2 Category: Industrial Features Class Code: Tanks (Generic) Positional Accuracy: Positioned to an adjacent address or location	G7NE (NE)	0	11	453656 524456
191	<b>Points of Interest - Manufacturing and Production</b> Name: Works Location: TS2 Category: Industrial Features Class Code: Unspecified Works Or Factories Positional Accuracy: Positioned to address or location	G7NE (E)	0	11	453590 524352
192	<b>Points of Interest - Manufacturing and Production</b> Name: Tank Location: TS2 Category: Industrial Features Class Code: Tanks (Generic) Positional Accuracy: Positioned to address or location	G7NE (E)	0	11	453604 524341
192	<b>Points of Interest - Manufacturing and Production</b> Name: Tank Location: TS2 Category: Industrial Features Class Code: Tanks (Generic) Positional Accuracy: Positioned to address or location	G7NE (E)	0	11	453600 524337
192	<b>Points of Interest - Manufacturing and Production</b> Name: Tank Location: TS2 Category: Industrial Features Class Code: Tanks (Generic) Positional Accuracy: Positioned to address or location	G7NE (E)	0	11	453598 524321
192	<b>Points of Interest - Manufacturing and Production</b> Name: Tank Location: TS2 Category: Industrial Features Class Code: Tanks (Generic) Positional Accuracy: Positioned to address or location	G7NE (E)	0	11	453598 524331
192	<b>Points of Interest - Manufacturing and Production</b> Name: Tanks Location: TS2 Category: Industrial Features Class Code: Tanks (Generic) Positional Accuracy: Positioned to an adjacent address or location	G7NE (E)	0	11	453619 524325
193	<b>Points of Interest - Manufacturing and Production</b> Name: Tank Location: TS6 Category: Industrial Features Class Code: Tanks (Generic) Positional Accuracy: Positioned to address or location	G8SW (E)	0	11	453783 523979
193	<b>Points of Interest - Manufacturing and Production</b> Name: Tank Location: TS6 Category: Industrial Features Class Code: Tanks (Generic) Positional Accuracy: Positioned to address or location	G8SW (E)	0	11	453782 523934



Map ID	Details	Quadrant Reference (Compass Direction)	Estimated Distance From Site	Contact	NGR
193	<b>Points of Interest - Manufacturing and Production</b> Name: Tank Location: TS2 Category: Industrial Features Class Code: Tanks (Generic) Positional Accuracy: Positioned to address or location	G8SW (E)	0	11	453809 523942
193	<b>Points of Interest - Manufacturing and Production</b> Name: Tank Location: TS2 Category: Industrial Features Class Code: Tanks (Generic) Positional Accuracy: Positioned to address or location	G8SW (E)	0	11	453809 523926
193	<b>Points of Interest - Manufacturing and Production</b> Name: Tank Location: TS6 Category: Industrial Features Class Code: Tanks (Generic) Positional Accuracy: Positioned to address or location	G8SW (E)	0	11	453810 524022
193	<b>Points of Interest - Manufacturing and Production</b> Name: Tank Location: TS6 Category: Industrial Features Class Code: Tanks (Generic) Positional Accuracy: Positioned to address or location	G7SE (E)	0	11	453763 524025
193	<b>Points of Interest - Manufacturing and Production</b> Name: Tank Location: TS6 Category: Industrial Features Class Code: Tanks (Generic) Positional Accuracy: Positioned to address or location	G8SW (E)	0	11	453783 524030
193	<b>Points of Interest - Manufacturing and Production</b> Name: Tank Location: TS6 Category: Industrial Features Class Code: Tanks (Generic) Positional Accuracy: Positioned to address or location	G8SW (E)	0	11	453783 524014
193	<b>Points of Interest - Manufacturing and Production</b> Name: Tank Location: TS6 Category: Industrial Features Class Code: Tanks (Generic) Positional Accuracy: Positioned to address or location	G7SE (E)	0	11	453727 523998
193	<b>Points of Interest - Manufacturing and Production</b> Name: Tank Location: TS6 Category: Industrial Features Class Code: Tanks (Generic) Positional Accuracy: Positioned to address or location	G7SE (E)	0	11	453720 524010
193	<b>Points of Interest - Manufacturing and Production</b> Name: Tank Location: TS6 Category: Industrial Features Class Code: Tanks (Generic) Positional Accuracy: Positioned to address or location	G7SE (E)	0	11	453719 524029
193	<b>Points of Interest - Manufacturing and Production</b> Name: Tank Location: TS6 Category: Industrial Features Class Code: Tanks (Generic) Positional Accuracy: Positioned to address or location	G7SE (E)	0	11	453752 524012
193	<b>Points of Interest - Manufacturing and Production</b> Name: Tank Location: TS6 Category: Industrial Features Class Code: Tanks (Generic) Positional Accuracy: Positioned to address or location	G8SW (E)	0	11	453809 523957
193	<b>Points of Interest - Manufacturing and Production</b> Name: Tank Location: TS6 Category: Industrial Features Class Code: Tanks (Generic) Positional Accuracy: Positioned to address or location	G7SE (E)	0	11	453752 524034

Map ID	Details	Quadrant Reference (Compass Direction)	Estimated Distance From Site	Contact	NGR
193	<b>Points of Interest - Manufacturing and Production</b> Name: Tank Location: TS6 Category: Industrial Features Class Code: Tanks (Generic) Positional Accuracy: Positioned to address or location	G8SW (E)	0	11	453808 524007
193	<b>Points of Interest - Manufacturing and Production</b> Name: Tank Location: TS6 Category: Industrial Features Class Code: Tanks (Generic) Positional Accuracy: Positioned to address or location	G7SE (E)	0	11	453761 524000
193	<b>Points of Interest - Manufacturing and Production</b> Name: Tank Location: TS6 Category: Industrial Features Class Code: Tanks (Generic) Positional Accuracy: Positioned to address or location	G7SE (E)	0	11	453755 523961
193	<b>Points of Interest - Manufacturing and Production</b> Name: Tank Location: TS6 Category: Industrial Features Class Code: Tanks (Generic) Positional Accuracy: Positioned to address or location	G8SW (E)	0	11	453781 523958
193	<b>Points of Interest - Manufacturing and Production</b> Name: Tank Location: TS6 Category: Industrial Features Class Code: Tanks (Generic) Positional Accuracy: Positioned to address or location	G7SE (E)	0	11	453758 523936
193	<b>Points of Interest - Manufacturing and Production</b> Name: Tank Location: TS2 Category: Industrial Features Class Code: Tanks (Generic) Positional Accuracy: Positioned to address or location	G8SW (E)	0	11	453808 523950
193	<b>Points of Interest - Manufacturing and Production</b> Name: Tank Location: TS2 Category: Industrial Features Class Code: Tanks (Generic) Positional Accuracy: Positioned to address or location	G8SW (E)	0	11	453808 523946
193	<b>Points of Interest - Manufacturing and Production</b> Name: Tank Location: TS2 Category: Industrial Features Class Code: Tanks (Generic) Positional Accuracy: Positioned to address or location	G8SW (E)	0	11	453809 523937
193	<b>Points of Interest - Manufacturing and Production</b> Name: Tank Location: TS2 Category: Industrial Features Class Code: Tanks (Generic) Positional Accuracy: Positioned to address or location	G8SW (E)	0	11	453809 523929
193	<b>Points of Interest - Manufacturing and Production</b> Name: Tank Location: TS6 Category: Industrial Features Class Code: Tanks (Generic) Positional Accuracy: Positioned to address or location	G8SW (E)	0	11	453808 523922
193	<b>Points of Interest - Manufacturing and Production</b> Name: Tank Location: TS2 Category: Industrial Features Class Code: Tanks (Generic) Positional Accuracy: Positioned to address or location	G8SW (E)	0	11	453809 523953
193	<b>Points of Interest - Manufacturing and Production</b> Name: Tank Location: TS2 Category: Industrial Features Class Code: Tanks (Generic) Positional Accuracy: Positioned to address or location	G8SW (E)	0	11	453808 523933

Map ID	Details	Quadrant Reference (Compass Direction)	Estimated Distance From Site	Contact	NGR
193	<b>Points of Interest - Manufacturing and Production</b> Name: Tank Location: TS6 Category: Industrial Features Class Code: Tanks (Generic) Positional Accuracy: Positioned to address or location	G8SW (E)	0	11	453834 524008
193	<b>Points of Interest - Manufacturing and Production</b> Name: Tank Location: TS6 Category: Industrial Features Class Code: Tanks (Generic) Positional Accuracy: Positioned to address or location	G8SW (E)	0	11	453783 523995
193	<b>Points of Interest - Manufacturing and Production</b> Name: Tank Location: TS6 Category: Industrial Features Class Code: Tanks (Generic) Positional Accuracy: Positioned to address or location	G7SE (E)	0	11	453730 524039
193	<b>Points of Interest - Manufacturing and Production</b> Name: Tank Location: TS6 Category: Industrial Features Class Code: Tanks (Generic) Positional Accuracy: Positioned to address or location	G8SW (E)	0	11	453811 524034
193	<b>Points of Interest - Manufacturing and Production</b> Name: Tank Location: TS6 Category: Industrial Features Class Code: Tanks (Generic) Positional Accuracy: Positioned to address or location	G7SE (E)	0	11	453730 524019
193	<b>Points of Interest - Manufacturing and Production</b> Name: Tanks Location: TS2 Category: Industrial Features Class Code: Tanks (Generic) Positional Accuracy: Positioned to an adjacent address or location	G7SE (E)	0	11	453770 523968
193	<b>Points of Interest - Manufacturing and Production</b> Name: Tanks Location: TS2 Category: Industrial Features Class Code: Tanks (Generic) Positional Accuracy: Positioned to an adjacent address or location	G7SE (E)	0	11	453713 524020
193	<b>Points of Interest - Manufacturing and Production</b> Name: Tanks Location: TS2 Category: Industrial Features Class Code: Tanks (Generic) Positional Accuracy: Positioned to an adjacent address or location	G7SE (E)	0	11	453773 524022
193	<b>Points of Interest - Manufacturing and Production</b> Name: Tanks Location: TS2 Category: Industrial Features Class Code: Tanks (Generic) Positional Accuracy: Positioned to an adjacent address or location	G8SW (E)	0	11	453820 523940
193	<b>Points of Interest - Manufacturing and Production</b> Name: Tanks Location: TS6 Category: Industrial Features Class Code: Tanks (Generic) Positional Accuracy: Positioned to an adjacent address or location	G8SW (E)	0	11	453822 523986
194	<b>Points of Interest - Manufacturing and Production</b> Name: Tank Location: TS6 Category: Industrial Features Class Code: Tanks (Generic) Positional Accuracy: Positioned to address or location	G7SE (E)	0	11	453697 523986
194	<b>Points of Interest - Manufacturing and Production</b> Name: Tank Location: TS6 Category: Industrial Features Class Code: Tanks (Generic) Positional Accuracy: Positioned to address or location	G7SE (E)	0	11	453660 523990

Map ID	Details	Quadrant Reference (Compass Direction)	Estimated Distance From Site	Contact	NGR
194	<b>Points of Interest - Manufacturing and Production</b> Name: Tank Location: TS6 Category: Industrial Features Class Code: Tanks (Generic) Positional Accuracy: Positioned to address or location	G7SE (E)	0	11	453626 524006
194	<b>Points of Interest - Manufacturing and Production</b> Name: Tank Location: TS6 Category: Industrial Features Class Code: Tanks (Generic) Positional Accuracy: Positioned to address or location	G7SE (E)	0	11	453642 524014
194	<b>Points of Interest - Manufacturing and Production</b> Name: Tank Location: TS6 Category: Industrial Features Class Code: Tanks (Generic) Positional Accuracy: Positioned to address or location	G7SE (E)	0	11	453696 524007
194	<b>Points of Interest - Manufacturing and Production</b> Name: Tank Location: TS6 Category: Industrial Features Class Code: Tanks (Generic) Positional Accuracy: Positioned to address or location	G7SE (E)	0	11	453627 524026
194	<b>Points of Interest - Manufacturing and Production</b> Name: Tank Location: TS6 Category: Industrial Features Class Code: Tanks (Generic) Positional Accuracy: Positioned to address or location	G7SE (E)	0	11	453630 523939
194	<b>Points of Interest - Manufacturing and Production</b> Name: Tank Location: TS6 Category: Industrial Features Class Code: Tanks (Generic) Positional Accuracy: Positioned to address or location	G7SE (E)	0	11	453660 524007
194	<b>Points of Interest - Manufacturing and Production</b> Name: Tank Location: TS6 Category: Industrial Features Class Code: Tanks (Generic) Positional Accuracy: Positioned to address or location	G7SE (E)	0	11	453698 523963
194	<b>Points of Interest - Manufacturing and Production</b> Name: Tank Location: TS6 Category: Industrial Features Class Code: Tanks (Generic) Positional Accuracy: Positioned to address or location	G7SE (E)	0	11	453725 523971
194	<b>Points of Interest - Manufacturing and Production</b> Name: Tank Location: TS6 Category: Industrial Features Class Code: Tanks (Generic) Positional Accuracy: Positioned to address or location	G7SE (E)	0	11	453627 523987
194	<b>Points of Interest - Manufacturing and Production</b> Name: Tank Location: TS6 Category: Industrial Features Class Code: Tanks (Generic) Positional Accuracy: Positioned to address or location	G7SE (E)	0	11	453656 523965
194	<b>Points of Interest - Manufacturing and Production</b> Name: Tank Location: TS6 Category: Industrial Features Class Code: Tanks (Generic) Positional Accuracy: Positioned to address or location	G7SE (E)	0	11	453658 523937
194	<b>Points of Interest - Manufacturing and Production</b> Name: Tank Location: TS6 Category: Industrial Features Class Code: Tanks (Generic) Positional Accuracy: Positioned to address or location	G7SE (E)	0	11	453629 523964

Map ID	Details	Quadrant Reference (Compass Direction)	Estimated Distance From Site	Contact	NGR
194	<b>Points of Interest - Manufacturing and Production</b> Name: Tank Location: TS6 Category: Industrial Features Class Code: Tanks (Generic) Positional Accuracy: Positioned to address or location	G7SE (E)	0	11	453718 523988
194	<b>Points of Interest - Manufacturing and Production</b> Name: Tank Location: TS6 Category: Industrial Features Class Code: Tanks (Generic) Positional Accuracy: Positioned to address or location	G7SE (E)	0	11	453660 524022
194	<b>Points of Interest - Manufacturing and Production</b> Name: Tanks Location: TS2 Category: Industrial Features Class Code: Tanks (Generic) Positional Accuracy: Positioned to an adjacent address or location	G7SE (E)	0	11	453643 523951
194	<b>Points of Interest - Manufacturing and Production</b> Name: Tanks Location: TS2 Category: Industrial Features Class Code: Tanks (Generic) Positional Accuracy: Positioned to an adjacent address or location	G7SE (E)	0	11	453713 523962
194	<b>Points of Interest - Manufacturing and Production</b> Name: Tanks Location: TS2 Category: Industrial Features Class Code: Tanks (Generic) Positional Accuracy: Positioned to an adjacent address or location	G7SE (E)	0	11	453644 523986
194	<b>Points of Interest - Manufacturing and Production</b> Name: Tanks Location: TS2 Category: Industrial Features Class Code: Tanks (Generic) Positional Accuracy: Positioned to an adjacent address or location	G7SE (E)	0	11	453644 524024
195	<b>Points of Interest - Manufacturing and Production</b> Name: Tank Location: TS6 Category: Industrial Features Class Code: Tanks (Generic) Positional Accuracy: Positioned to address or location	G3NE (SE)	0	11	453742 523799
195	<b>Points of Interest - Manufacturing and Production</b> Name: Tank Location: TS6 Category: Industrial Features Class Code: Tanks (Generic) Positional Accuracy: Positioned to address or location	G4NW (SE)	0	11	453803 523798
195	<b>Points of Interest - Manufacturing and Production</b> Name: Tank Location: TS6 Category: Industrial Features Class Code: Tanks (Generic) Positional Accuracy: Positioned to address or location	G4NW (SE)	0	11	453824 523805
195	<b>Points of Interest - Manufacturing and Production</b> Name: Tank Location: TS6 Category: Industrial Features Class Code: Tanks (Generic) Positional Accuracy: Positioned to address or location	G3NE (SE)	0	11	453742 523823
195	<b>Points of Interest - Manufacturing and Production</b> Name: Tank Location: TS6 Category: Industrial Features Class Code: Tanks (Generic) Positional Accuracy: Positioned to address or location	G4NW (SE)	0	11	453823 523791
195	<b>Points of Interest - Manufacturing and Production</b> Name: Tanks Location: TS2 Category: Industrial Features Class Code: Tanks (Generic) Positional Accuracy: Positioned to an adjacent address or location	G4NW (SE)	0	11	453817 523802

Map ID	Details	Quadrant Reference (Compass Direction)	Estimated Distance From Site	Contact	NGR
195	<b>Points of Interest - Manufacturing and Production</b> Name: Tank Location: TS6 Category: Industrial Features Class Code: Tanks (Generic) Positional Accuracy: Positioned to an adjacent address or location	G4NW (SE)	0	11	453778 523728
195	<b>Points of Interest - Manufacturing and Production</b> Name: Tank Location: TS6 Category: Industrial Features Class Code: Tanks (Generic) Positional Accuracy: Positioned to an adjacent address or location	G4NW (SE)	0	11	453809 523728
195	<b>Points of Interest - Manufacturing and Production</b> Name: Tanks Location: TS2 Category: Industrial Features Class Code: Tanks (Generic) Positional Accuracy: Positioned to an adjacent address or location	G3NE (SE)	0	11	453742 523810
196	<b>Points of Interest - Manufacturing and Production</b> Name: Tank Location: TS2 Category: Industrial Features Class Code: Tanks (Generic) Positional Accuracy: Positioned to address or location	G3NW (SE)	0	11	453416 523683
196	<b>Points of Interest - Manufacturing and Production</b> Name: Tank Location: TS2 Category: Industrial Features Class Code: Tanks (Generic) Positional Accuracy: Positioned to address or location	G3NW (SE)	0	11	453419 523778
196	<b>Points of Interest - Manufacturing and Production</b> Name: Tank Location: TS2 Category: Industrial Features Class Code: Tanks (Generic) Positional Accuracy: Positioned to address or location	G3NE (SE)	0	11	453449 523705
196	<b>Points of Interest - Manufacturing and Production</b> Name: Tank Location: TS2 Category: Industrial Features Class Code: Tanks (Generic) Positional Accuracy: Positioned to address or location	G3NW (SE)	0	11	453409 523689
196	<b>Points of Interest - Manufacturing and Production</b> Name: Tank Location: TS2 Category: Industrial Features Class Code: Tanks (Generic) Positional Accuracy: Positioned to address or location	G3NW (SE)	0	11	453414 523688
196	<b>Points of Interest - Manufacturing and Production</b> Name: Tank Location: TS2 Category: Industrial Features Class Code: Tanks (Generic) Positional Accuracy: Positioned to address or location	G3NW (SE)	0	11	453365 523786
196	<b>Points of Interest - Manufacturing and Production</b> Name: Tank Location: TS2 Category: Industrial Features Class Code: Tanks (Generic) Positional Accuracy: Positioned to address or location	G3NE (SE)	0	11	453448 523698
196	<b>Points of Interest - Manufacturing and Production</b> Name: Tank Location: TS2 Category: Industrial Features Class Code: Tanks (Generic) Positional Accuracy: Positioned to address or location	G3NW (SE)	0	11	453415 523712
196	<b>Points of Interest - Manufacturing and Production</b> Name: Tank Location: TS2 Category: Industrial Features Class Code: Tanks (Generic) Positional Accuracy: Positioned to address or location	G3NW (SE)	0	11	453338 523746



Map ID	Details	Quadrant Reference (Compass Direction)	Estimated Distance From Site	Contact	NGR
196	<b>Points of Interest - Manufacturing and Production</b> Name: Tank Location: TS2 Category: Industrial Features Class Code: Tanks (Generic) Positional Accuracy: Positioned to address or location	G3NW (SE)	0	11	453395 523736
196	<b>Points of Interest - Manufacturing and Production</b> Name: Tank Location: TS2 Category: Industrial Features Class Code: Tanks (Generic) Positional Accuracy: Positioned to address or location	G3NW (SE)	0	11	453395 523725
196	<b>Points of Interest - Manufacturing and Production</b> Name: Tank Location: TS2 Category: Industrial Features Class Code: Tanks (Generic) Positional Accuracy: Positioned to address or location	G3NW (SE)	0	11	453394 523729
196	<b>Points of Interest - Manufacturing and Production</b> Name: Tank Location: TS2 Category: Industrial Features Class Code: Tanks (Generic) Positional Accuracy: Positioned to address or location	G3NW (SE)	0	11	453349 523746
196	<b>Points of Interest - Manufacturing and Production</b> Name: Tank Location: TS2 Category: Industrial Features Class Code: Tanks (Generic) Positional Accuracy: Positioned to address or location	G3NW (SE)	0	11	453419 523725
196	<b>Points of Interest - Manufacturing and Production</b> Name: Tank Location: TS2 Category: Industrial Features Class Code: Tanks (Generic) Positional Accuracy: Positioned to address or location	G3NW (SE)	0	11	453349 523739
196	<b>Points of Interest - Manufacturing and Production</b> Name: Tank Location: TS2 Category: Industrial Features Class Code: Tanks (Generic) Positional Accuracy: Positioned to address or location	G3NW (SE)	0	11	453344 523747
196	<b>Points of Interest - Manufacturing and Production</b> Name: Tanks Location: TS2 Category: Industrial Features Class Code: Tanks (Generic) Positional Accuracy: Positioned to an adjacent address or location	G3NW (SE)	0	11	453414 523716
196	<b>Points of Interest - Manufacturing and Production</b> Name: Tanks Location: TS2 Category: Industrial Features Class Code: Tanks (Generic) Positional Accuracy: Positioned to an adjacent address or location	G3NE (SE)	0	11	453476 523738
196	<b>Points of Interest - Manufacturing and Production</b> Name: Tanks Location: TS2 Category: Industrial Features Class Code: Tanks (Generic) Positional Accuracy: Positioned to an adjacent address or location	G3NW (SE)	0	11	453411 523685
196	<b>Points of Interest - Manufacturing and Production</b> Name: Tanks Location: TS2 Category: Industrial Features Class Code: Tanks (Generic) Positional Accuracy: Positioned to an adjacent address or location	G3NW (SE)	0	11	453419 523788
196	<b>Points of Interest - Manufacturing and Production</b> Name: Tank Location: TS2 Category: Industrial Features Class Code: Tanks (Generic) Positional Accuracy: Positioned to an adjacent address or location	G3NE (SE)	0	11	453476 523720

Map ID	Details	Quadrant Reference (Compass Direction)	Estimated Distance From Site	Contact	NGR
197	<b>Points of Interest - Manufacturing and Production</b> Name: Tank Location: TS2 Category: Industrial Features Class Code: Tanks (Generic) Positional Accuracy: Positioned to address or location	G7SW (SE)	0	11	453311 523854
197	<b>Points of Interest - Manufacturing and Production</b> Name: Tank Location: TS2 Category: Industrial Features Class Code: Tanks (Generic) Positional Accuracy: Positioned to address or location	G7SW (SE)	0	11	453272 523934
197	<b>Points of Interest - Manufacturing and Production</b> Name: Tank Location: TS2 Category: Industrial Features Class Code: Tanks (Generic) Positional Accuracy: Positioned to address or location	G7SW (SE)	0	11	453313 523863
197	<b>Points of Interest - Manufacturing and Production</b> Name: Tank Location: TS2 Category: Industrial Features Class Code: Tanks (Generic) Positional Accuracy: Positioned to address or location	G7SW (SE)	0	11	453311 523868
197	<b>Points of Interest - Manufacturing and Production</b> Name: Tank Location: TS2 Category: Industrial Features Class Code: Tanks (Generic) Positional Accuracy: Positioned to address or location	G7SW (SE)	0	11	453311 523878
197	<b>Points of Interest - Manufacturing and Production</b> Name: Tank Location: TS2 Category: Industrial Features Class Code: Tanks (Generic) Positional Accuracy: Positioned to address or location	G7SW (SE)	0	11	453284 523939
197	<b>Points of Interest - Manufacturing and Production</b> Name: Tank Location: TS2 Category: Industrial Features Class Code: Tanks (Generic) Positional Accuracy: Positioned to address or location	G7SW (SE)	0	11	453312 523859
197	<b>Points of Interest - Manufacturing and Production</b> Name: Tank Location: TS2 Category: Industrial Features Class Code: Tanks (Generic) Positional Accuracy: Positioned to address or location	G7SW (SE)	0	11	453285 523916
197	<b>Points of Interest - Manufacturing and Production</b> Name: Tank Location: TS2 Category: Industrial Features Class Code: Tanks (Generic) Positional Accuracy: Positioned to address or location	G7SW (SE)	0	11	453311 523873
197	<b>Points of Interest - Manufacturing and Production</b> Name: Tank Location: TS2 Category: Industrial Features Class Code: Tanks (Generic) Positional Accuracy: Positioned to address or location	G7SW (SE)	0	11	453285 523854
197	<b>Points of Interest - Manufacturing and Production</b> Name: Tank Location: TS2 Category: Industrial Features Class Code: Tanks (Generic) Positional Accuracy: Positioned to address or location	G7SW (SE)	0	11	453284 523864
197	<b>Points of Interest - Manufacturing and Production</b> Name: Tank Location: TS2 Category: Industrial Features Class Code: Tanks (Generic) Positional Accuracy: Positioned to address or location	G7SW (SE)	0	11	453285 523868

Map ID	Details	Quadrant Reference (Compass Direction)	Estimated Distance From Site	Contact	NGR
197	<b>Points of Interest - Manufacturing and Production</b> Name: Tank Location: TS2 Category: Industrial Features Class Code: Tanks (Generic) Positional Accuracy: Positioned to address or location	G7SW (SE)	0	11	453285 523857
197	<b>Points of Interest - Manufacturing and Production</b> Name: Tanks Location: TS2 Category: Industrial Features Class Code: Tanks (Generic) Positional Accuracy: Positioned to an adjacent address or location	G7SW (SE)	0	11	453293 523855
197	<b>Points of Interest - Manufacturing and Production</b> Name: Tanks Location: TS2 Category: Industrial Features Class Code: Tanks (Generic) Positional Accuracy: Positioned to an adjacent address or location	G7SW (SE)	0	11	453323 523868
197	<b>Points of Interest - Manufacturing and Production</b> Name: Tank Location: TS2 Category: Industrial Features Class Code: Tanks (Generic) Positional Accuracy: Positioned to an adjacent address or location	G3NW (SE)	0	11	453340 523797
197	<b>Points of Interest - Manufacturing and Production</b> Name: Tanks Location: TS2 Category: Industrial Features Class Code: Tanks (Generic) Positional Accuracy: Positioned to an adjacent address or location	G3NW (SE)	0	11	453354 523795
197	<b>Points of Interest - Manufacturing and Production</b> Name: Tanks Location: TS2 Category: Industrial Features Class Code: Tanks (Generic) Positional Accuracy: Positioned to an adjacent address or location	G7SW (SE)	0	11	453281 523898
197	<b>Points of Interest - Manufacturing and Production</b> Name: Tanks Location: TS2 Category: Industrial Features Class Code: Tanks (Generic) Positional Accuracy: Positioned to an adjacent address or location	G7SW (SE)	0	11	453294 523921
197	<b>Points of Interest - Manufacturing and Production</b> Name: Tank Location: TS2 Category: Industrial Features Class Code: Tanks (Generic) Positional Accuracy: Positioned to an adjacent address or location	G7SW (SE)	0	11	453321 523885
197	<b>Points of Interest - Manufacturing and Production</b> Name: Tanks Location: TS2 Category: Industrial Features Class Code: Tanks (Generic) Positional Accuracy: Positioned to an adjacent address or location	G3NW (SE)	0	11	453324 523805
197	<b>Points of Interest - Manufacturing and Production</b> Name: Tanks Location: TS2 Category: Industrial Features Class Code: Tanks (Generic) Positional Accuracy: Positioned to an adjacent address or location	G7SW (SE)	0	11	453276 523939
197	<b>Points of Interest - Manufacturing and Production</b> Name: Tank Location: TS2 Category: Industrial Features Class Code: Tanks (Generic) Positional Accuracy: Positioned to an adjacent address or location	G3NW (SE)	0	11	453318 523828
198	<b>Points of Interest - Manufacturing and Production</b> Name: Tank Location: TS2 Category: Industrial Features Class Code: Tanks (Generic) Positional Accuracy: Positioned to address or location	G3NW (SE)	0	11	453416 523836

Map ID	Details	Quadrant Reference (Compass Direction)	Estimated Distance From Site	Contact	NGR
198	<b>Points of Interest - Manufacturing and Production</b> Name: Tank Location: TS2 Category: Industrial Features Class Code: Tanks (Generic) Positional Accuracy: Positioned to address or location	G3NW (SE)	0	11	453402 523835
198	<b>Points of Interest - Manufacturing and Production</b> Name: Tank Location: TS2 Category: Industrial Features Class Code: Tanks (Generic) Positional Accuracy: Positioned to address or location	G3NW (SE)	0	11	453406 523794
198	<b>Points of Interest - Manufacturing and Production</b> Name: Tank Location: TS2 Category: Industrial Features Class Code: Tanks (Generic) Positional Accuracy: Positioned to address or location	G3NW (SE)	0	11	453432 523794
198	<b>Points of Interest - Manufacturing and Production</b> Name: Tank Location: TS2 Category: Industrial Features Class Code: Tanks (Generic) Positional Accuracy: Positioned to address or location	G3NW (SE)	0	11	453366 523794
198	<b>Points of Interest - Manufacturing and Production</b> Name: Tank Location: TS2 Category: Industrial Features Class Code: Tanks (Generic) Positional Accuracy: Positioned to an adjacent address or location	G7SW (SE)	0	11	453392 523872
198	<b>Points of Interest - Manufacturing and Production</b> Name: Tanks Location: TS2 Category: Industrial Features Class Code: Tanks (Generic) Positional Accuracy: Positioned to an adjacent address or location	G3NW (SE)	0	11	453408 523840
199	<b>Points of Interest - Manufacturing and Production</b> Name: Tank Location: TS6 Category: Industrial Features Class Code: Tanks (Generic) Positional Accuracy: Positioned to address or location	G8SW (E)	0	11	453837 524035
199	<b>Points of Interest - Manufacturing and Production</b> Name: Tank Location: TS6 Category: Industrial Features Class Code: Tanks (Generic) Positional Accuracy: Positioned to address or location	G8SW (E)	0	11	453808 524061
199	<b>Points of Interest - Manufacturing and Production</b> Name: Tank Location: TS6 Category: Industrial Features Class Code: Tanks (Generic) Positional Accuracy: Positioned to address or location	G8SW (E)	0	11	453800 524067
199	<b>Points of Interest - Manufacturing and Production</b> Name: Tank Location: TS6 Category: Industrial Features Class Code: Tanks (Generic) Positional Accuracy: Positioned to address or location	G8SW (E)	0	11	453821 524063
199	<b>Points of Interest - Manufacturing and Production</b> Name: Tank Location: TS6 Category: Industrial Features Class Code: Tanks (Generic) Positional Accuracy: Positioned to address or location	G8SW (E)	0	11	453862 524029
199	<b>Points of Interest - Manufacturing and Production</b> Name: Tank Location: TS6 Category: Industrial Features Class Code: Tanks (Generic) Positional Accuracy: Positioned to address or location	G8SW (E)	0	11	453865 524020

Map ID	Details	Quadrant Reference (Compass Direction)	Estimated Distance From Site	Contact	NGR
199	<b>Points of Interest - Manufacturing and Production</b> Name: Tank Location: TS6 Category: Industrial Features Class Code: Tanks (Generic) Positional Accuracy: Positioned to address or location	G8SW (E)	0	11	453865 524009
199	<b>Points of Interest - Manufacturing and Production</b> Name: Tank Location: TS6 Category: Industrial Features Class Code: Tanks (Generic) Positional Accuracy: Positioned to address or location	G8SW (E)	0	11	453864 523981
199	<b>Points of Interest - Manufacturing and Production</b> Name: Tank Location: TS6 Category: Industrial Features Class Code: Tanks (Generic) Positional Accuracy: Positioned to address or location	G8SW (E)	0	11	453884 524040
199	<b>Points of Interest - Manufacturing and Production</b> Name: Tank Location: TS6 Category: Industrial Features Class Code: Tanks (Generic) Positional Accuracy: Positioned to address or location	G8SW (E)	0	11	453856 524019
199	<b>Points of Interest - Manufacturing and Production</b> Name: Tank Location: TS6 Category: Industrial Features Class Code: Tanks (Generic) Positional Accuracy: Positioned to address or location	G8SW (E)	0	11	453868 524015
199	<b>Points of Interest - Manufacturing and Production</b> Name: Tank Location: TS6 Category: Industrial Features Class Code: Tanks (Generic) Positional Accuracy: Positioned to address or location	G8SW (E)	0	11	453859 523990
199	<b>Points of Interest - Manufacturing and Production</b> Name: Tank Location: TS6 Category: Industrial Features Class Code: Tanks (Generic) Positional Accuracy: Positioned to address or location	G8SW (E)	0	11	453870 524038
199	<b>Points of Interest - Manufacturing and Production</b> Name: Tank Location: TS6 Category: Industrial Features Class Code: Tanks (Generic) Positional Accuracy: Positioned to address or location	G8SW (E)	0	11	453870 524050
199	<b>Points of Interest - Manufacturing and Production</b> Name: Tank Location: TS6 Category: Industrial Features Class Code: Tanks (Generic) Positional Accuracy: Positioned to address or location	G8SW (E)	0	11	453888 524048
199	<b>Points of Interest - Manufacturing and Production</b> Name: Tank Location: TS6 Category: Industrial Features Class Code: Tanks (Generic) Positional Accuracy: Positioned to address or location	G8SW (E)	0	11	453870 523998
199	<b>Points of Interest - Manufacturing and Production</b> Name: Tank Location: TS6 Category: Industrial Features Class Code: Tanks (Generic) Positional Accuracy: Positioned to address or location	G8SW (E)	0	11	453869 524021
199	<b>Points of Interest - Manufacturing and Production</b> Name: Tank Location: TS6 Category: Industrial Features Class Code: Tanks (Generic) Positional Accuracy: Positioned to address or location	G8SW (E)	0	11	453863 524015

Map ID	Details	Quadrant Reference (Compass Direction)	Estimated Distance From Site	Contact	NGR
199	<b>Points of Interest - Manufacturing and Production</b> Name: Tank Location: TS6 Category: Industrial Features Class Code: Tanks (Generic) Positional Accuracy: Positioned to address or location	G8SW (E)	0	11	453867 524012
199	<b>Points of Interest - Manufacturing and Production</b> Name: Tank Location: TS6 Category: Industrial Features Class Code: Tanks (Generic) Positional Accuracy: Positioned to address or location	G8SW (E)	0	11	453861 524010
199	<b>Points of Interest - Manufacturing and Production</b> Name: Tank Location: TS6 Category: Industrial Features Class Code: Tanks (Generic) Positional Accuracy: Positioned to address or location	G8SW (E)	0	11	453858 524003
199	<b>Points of Interest - Manufacturing and Production</b> Name: Tanks Location: TS2 Category: Industrial Features Class Code: Tanks (Generic) Positional Accuracy: Positioned to an adjacent address or location	G8SW (E)	0	11	453872 524027
199	<b>Points of Interest - Manufacturing and Production</b> Name: Tanks Location: TS2 Category: Industrial Features Class Code: Tanks (Generic) Positional Accuracy: Positioned to an adjacent address or location	G8SW (E)	0	11	453821 524041
200	<b>Points of Interest - Manufacturing and Production</b> Name: Tank Location: TS6 Category: Industrial Features Class Code: Tanks (Generic) Positional Accuracy: Positioned to address or location	G7SE (E)	0	11	453720 524045
200	<b>Points of Interest - Manufacturing and Production</b> Name: Tank Location: TS6 Category: Industrial Features Class Code: Tanks (Generic) Positional Accuracy: Positioned to address or location	G7SE (E)	0	11	453648 524060
200	<b>Points of Interest - Manufacturing and Production</b> Name: Tank Location: TS6 Category: Industrial Features Class Code: Tanks (Generic) Positional Accuracy: Positioned to address or location	G8SW (E)	0	11	453779 524070
200	<b>Points of Interest - Manufacturing and Production</b> Name: Tank Location: TS6 Category: Industrial Features Class Code: Tanks (Generic) Positional Accuracy: Positioned to address or location	G7SE (E)	0	11	453700 524025
200	<b>Points of Interest - Manufacturing and Production</b> Name: Tank Location: TS6 Category: Industrial Features Class Code: Tanks (Generic) Positional Accuracy: Positioned to address or location	G8SW (E)	0	11	453791 524069
201	<b>Points of Interest - Manufacturing and Production</b> Name: Tank Location: TS6 Category: Industrial Features Class Code: Tanks (Generic) Positional Accuracy: Positioned to address or location	G7SE (E)	0	11	453628 524062
201	<b>Points of Interest - Manufacturing and Production</b> Name: Tank Location: TS6 Category: Industrial Features Class Code: Tanks (Generic) Positional Accuracy: Positioned to address or location	G7SE (E)	0	11	453629 524041



Map ID	Details	Quadrant Reference (Compass Direction)	Estimated Distance From Site	Contact	NGR
202	<b>Points of Interest - Manufacturing and Production</b> Name: Tank Location: TS2 Category: Industrial Features Class Code: Tanks (Generic) Positional Accuracy: Positioned to address or location	G3NW (S)	0	11	453226 523744
202	<b>Points of Interest - Manufacturing and Production</b> Name: Tank Location: TS2 Category: Industrial Features Class Code: Tanks (Generic) Positional Accuracy: Positioned to address or location	G3NW (S)	0	11	453226 523731
202	<b>Points of Interest - Manufacturing and Production</b> Name: Tank Location: TS2 Category: Industrial Features Class Code: Tanks (Generic) Positional Accuracy: Positioned to address or location	G3NW (SE)	0	11	453279 523825
202	<b>Points of Interest - Manufacturing and Production</b> Name: Tank Location: TS2 Category: Industrial Features Class Code: Tanks (Generic) Positional Accuracy: Positioned to address or location	G3NW (SE)	0	11	453279 523820
202	<b>Points of Interest - Manufacturing and Production</b> Name: Tank Location: TS2 Category: Industrial Features Class Code: Tanks (Generic) Positional Accuracy: Positioned to address or location	G3NW (SE)	0	11	453280 523801
202	<b>Points of Interest - Manufacturing and Production</b> Name: Tank Location: TS2 Category: Industrial Features Class Code: Tanks (Generic) Positional Accuracy: Positioned to address or location	G3NW (SE)	0	11	453284 523847
202	<b>Points of Interest - Manufacturing and Production</b> Name: Tank Location: TS2 Category: Industrial Features Class Code: Tanks (Generic) Positional Accuracy: Positioned to address or location	G3NW (SE)	0	11	453280 523797
202	<b>Points of Interest - Manufacturing and Production</b> Name: Tank Location: TS2 Category: Industrial Features Class Code: Tanks (Generic) Positional Accuracy: Positioned to address or location	G3NW (SE)	0	11	453285 523791
202	<b>Points of Interest - Manufacturing and Production</b> Name: Tank Location: TS2 Category: Industrial Features Class Code: Tanks (Generic) Positional Accuracy: Positioned to an adjacent address or location	G3NW (S)	0	11	453223 523788
202	<b>Points of Interest - Manufacturing and Production</b> Name: Tanks Location: TS2 Category: Industrial Features Class Code: Tanks (Generic) Positional Accuracy: Positioned to an adjacent address or location	G3NW (S)	0	11	453226 523738
202	<b>Points of Interest - Manufacturing and Production</b> Name: Tanks Location: TS2 Category: Industrial Features Class Code: Tanks (Generic) Positional Accuracy: Positioned to an adjacent address or location	G3NW (SE)	0	11	453278 523793
202	<b>Points of Interest - Manufacturing and Production</b> Name: Tanks Location: TS2 Category: Industrial Features Class Code: Tanks (Generic) Positional Accuracy: Positioned to an adjacent address or location	G3NW (SE)	0	11	453284 523829

Map ID	Details	Quadrant Reference (Compass Direction)	Estimated Distance From Site	Contact	NGR
202	<b>Points of Interest - Manufacturing and Production</b> Name: Tank Location: TS2 Category: Industrial Features Class Code: Tanks (Generic) Positional Accuracy: Positioned to an adjacent address or location	G7SW (S)	0	11	453200 523857
202	<b>Points of Interest - Manufacturing and Production</b> Name: Works Location: Not Supplied Category: Industrial Features Class Code: Unspecified Works Or Factories Positional Accuracy: Positioned to an adjacent address or location	G3NW (S)	0	11	453197 523777
202	<b>Points of Interest - Manufacturing and Production</b> Name: Tank Location: TS2 Category: Industrial Features Class Code: Tanks (Generic) Positional Accuracy: Positioned to an adjacent address or location	G3NW (S)	0	11	453168 523730
202	<b>Points of Interest - Manufacturing and Production</b> Name: Works Location: TS2 Category: Industrial Features Class Code: Unspecified Works Or Factories Positional Accuracy: Positioned to address or location	G3NW (S)	0	11	453178 523798
203	<b>Points of Interest - Manufacturing and Production</b> Name: Tank Location: TS2 Category: Industrial Features Class Code: Tanks (Generic) Positional Accuracy: Positioned to address or location	G3NW (SE)	0	11	453277 523697
203	<b>Points of Interest - Manufacturing and Production</b> Name: Tank Location: TS2 Category: Industrial Features Class Code: Tanks (Generic) Positional Accuracy: Positioned to address or location	G3NW (SE)	0	11	453285 523696
203	<b>Points of Interest - Manufacturing and Production</b> Name: Tank Location: TS2 Category: Industrial Features Class Code: Tanks (Generic) Positional Accuracy: Positioned to an adjacent address or location	G3NW (SE)	0	11	453277 523676
203	<b>Points of Interest - Manufacturing and Production</b> Name: Tank Location: TS2 Category: Industrial Features Class Code: Tanks (Generic) Positional Accuracy: Positioned to an adjacent address or location	G3NW (SE)	0	11	453316 523671
203	<b>Points of Interest - Manufacturing and Production</b> Name: Tank Location: TS2 Category: Industrial Features Class Code: Tanks (Generic) Positional Accuracy: Positioned to an adjacent address or location	G3NW (SE)	0	11	453317 523717
203	<b>Points of Interest - Manufacturing and Production</b> Name: Tank Location: TS2 Category: Industrial Features Class Code: Tanks (Generic) Positional Accuracy: Positioned to an adjacent address or location	G3NW (SE)	0	11	453354 523714
203	<b>Points of Interest - Manufacturing and Production</b> Name: Tank Location: TS2 Category: Industrial Features Class Code: Tanks (Generic) Positional Accuracy: Positioned to an adjacent address or location	G3NW (SE)	0	11	453292 523730
203	<b>Points of Interest - Manufacturing and Production</b> Name: Tank Location: TS2 Category: Industrial Features Class Code: Tanks (Generic) Positional Accuracy: Positioned to an adjacent address or location	G3NW (SE)	0	11	453319 523698

Map ID	Details	Quadrant Reference (Compass Direction)	Estimated Distance From Site	Contact	NGR
203	<b>Points of Interest - Manufacturing and Production</b> Name: Tanks Location: TS2 Category: Industrial Features Class Code: Tanks (Generic) Positional Accuracy: Positioned to an adjacent address or location	G3NW (SE)	0	11	453279 523691
203	<b>Points of Interest - Manufacturing and Production</b> Name: Tank Location: TS2 Category: Industrial Features Class Code: Tanks (Generic) Positional Accuracy: Positioned to an adjacent address or location	G3NW (SE)	0	11	453312 523643
203	<b>Points of Interest - Manufacturing and Production</b> Name: Tank Location: TS2 Category: Industrial Features Class Code: Tanks (Generic) Positional Accuracy: Positioned to an adjacent address or location	G3NW (SE)	0	11	453308 523685
203	<b>Points of Interest - Manufacturing and Production</b> Name: Tank Location: TS2 Category: Industrial Features Class Code: Tanks (Generic) Positional Accuracy: Positioned to an adjacent address or location	G3NW (SE)	0	11	453294 523709
204	<b>Points of Interest - Manufacturing and Production</b> Name: Tank Location: TS2 Category: Industrial Features Class Code: Tanks (Generic) Positional Accuracy: Positioned to address or location	G7NE (NE)	0	11	453488 524453
204	<b>Points of Interest - Manufacturing and Production</b> Name: Tank Location: TS2 Category: Industrial Features Class Code: Tanks (Generic) Positional Accuracy: Positioned to address or location	G7NE (NE)	0	11	453485 524419
204	<b>Points of Interest - Manufacturing and Production</b> Name: Tank Location: TS2 Category: Industrial Features Class Code: Tanks (Generic) Positional Accuracy: Positioned to address or location	G7NE (NE)	0	11	453493 524460
204	<b>Points of Interest - Manufacturing and Production</b> Name: Tank Location: TS2 Category: Industrial Features Class Code: Tanks (Generic) Positional Accuracy: Positioned to address or location	G7NE (NE)	0	11	453493 524453
204	<b>Points of Interest - Manufacturing and Production</b> Name: Tank Location: TS2 Category: Industrial Features Class Code: Tanks (Generic) Positional Accuracy: Positioned to address or location	G7NE (NE)	0	11	453485 524423
204	<b>Points of Interest - Manufacturing and Production</b> Name: Tank Location: TS2 Category: Industrial Features Class Code: Tanks (Generic) Positional Accuracy: Positioned to address or location	G7NE (NE)	0	11	453514 524391
204	<b>Points of Interest - Manufacturing and Production</b> Name: Tank Location: TS2 Category: Industrial Features Class Code: Tanks (Generic) Positional Accuracy: Positioned to address or location	G7NE (NE)	0	11	453488 524461
204	<b>Points of Interest - Manufacturing and Production</b> Name: Tank Location: TS2 Category: Industrial Features Class Code: Tanks (Generic) Positional Accuracy: Positioned to address or location	G7NE (NE)	0	11	453514 524396

Map ID	Details	Quadrant Reference (Compass Direction)	Estimated Distance From Site	Contact	NGR
204	<b>Points of Interest - Manufacturing and Production</b> Name: Tank Location: TS2 Category: Industrial Features Class Code: Tanks (Generic) Positional Accuracy: Positioned to address or location	G7NE (NE)	0	11	453497 524460
204	<b>Points of Interest - Manufacturing and Production</b> Name: Tank Location: TS2 Category: Industrial Features Class Code: Tanks (Generic) Positional Accuracy: Positioned to address or location	G7NE (NE)	0	11	453485 524360
204	<b>Points of Interest - Manufacturing and Production</b> Name: Tank Location: TS2 Category: Industrial Features Class Code: Tanks (Generic) Positional Accuracy: Positioned to address or location	G7NE (NE)	0	11	453480 524340
204	<b>Points of Interest - Manufacturing and Production</b> Name: Tank Location: TS2 Category: Industrial Features Class Code: Tanks (Generic) Positional Accuracy: Positioned to address or location	G7NE (NE)	0	11	453474 524356
204	<b>Points of Interest - Manufacturing and Production</b> Name: Tank Location: TS2 Category: Industrial Features Class Code: Tanks (Generic) Positional Accuracy: Positioned to address or location	G7NE (NE)	0	11	453480 524365
204	<b>Points of Interest - Manufacturing and Production</b> Name: Tank Location: TS2 Category: Industrial Features Class Code: Tanks (Generic) Positional Accuracy: Positioned to address or location	G7NE (NE)	0	11	453470 524356
204	<b>Points of Interest - Manufacturing and Production</b> Name: Tank Location: TS2 Category: Industrial Features Class Code: Tanks (Generic) Positional Accuracy: Positioned to address or location	G7NE (NE)	0	11	453469 524365
204	<b>Points of Interest - Manufacturing and Production</b> Name: Tank Location: TS2 Category: Industrial Features Class Code: Tanks (Generic) Positional Accuracy: Positioned to address or location	G7NE (NE)	0	11	453470 524345
204	<b>Points of Interest - Manufacturing and Production</b> Name: Tank Location: TS2 Category: Industrial Features Class Code: Tanks (Generic) Positional Accuracy: Positioned to address or location	G7NE (NE)	0	11	453480 524360
204	<b>Points of Interest - Manufacturing and Production</b> Name: Tank Location: TS2 Category: Industrial Features Class Code: Tanks (Generic) Positional Accuracy: Positioned to address or location	G7NE (NE)	0	11	453474 524365
204	<b>Points of Interest - Manufacturing and Production</b> Name: Tank Location: TS2 Category: Industrial Features Class Code: Tanks (Generic) Positional Accuracy: Positioned to address or location	G7NE (NE)	0	11	453470 524360
204	<b>Points of Interest - Manufacturing and Production</b> Name: Tank Location: TS2 Category: Industrial Features Class Code: Tanks (Generic) Positional Accuracy: Positioned to address or location	G7NE (NE)	0	11	453474 524360

Map ID	Details	Quadrant Reference (Compass Direction)	Estimated Distance From Site	Contact	NGR
204	<b>Points of Interest - Manufacturing and Production</b> Name: Tank Location: TS2 Category: Industrial Features Class Code: Tanks (Generic) Positional Accuracy: Positioned to address or location	G7NE (NE)	0	11	453469 524349
204	<b>Points of Interest - Manufacturing and Production</b> Name: Tank Location: TS2 Category: Industrial Features Class Code: Tanks (Generic) Positional Accuracy: Positioned to address or location	G7NE (NE)	0	11	453473 524349
204	<b>Points of Interest - Manufacturing and Production</b> Name: Tank Location: TS2 Category: Industrial Features Class Code: Tanks (Generic) Positional Accuracy: Positioned to address or location	G7NE (NE)	0	11	453485 524365
204	<b>Points of Interest - Manufacturing and Production</b> Name: Tank Location: TS2 Category: Industrial Features Class Code: Tanks (Generic) Positional Accuracy: Positioned to address or location	G7NE (NE)	0	11	453475 524344
204	<b>Points of Interest - Manufacturing and Production</b> Name: Tank Location: TS2 Category: Industrial Features Class Code: Tanks (Generic) Positional Accuracy: Positioned to address or location	G7NE (NE)	0	11	453480 524349
204	<b>Points of Interest - Manufacturing and Production</b> Name: Tank Location: TS2 Category: Industrial Features Class Code: Tanks (Generic) Positional Accuracy: Positioned to address or location	G7NE (NE)	0	11	453480 524356
204	<b>Points of Interest - Manufacturing and Production</b> Name: Tank Location: TS2 Category: Industrial Features Class Code: Tanks (Generic) Positional Accuracy: Positioned to address or location	G7NE (NE)	0	11	453485 524355
204	<b>Points of Interest - Manufacturing and Production</b> Name: Tank Location: TS2 Category: Industrial Features Class Code: Tanks (Generic) Positional Accuracy: Positioned to address or location	G7NE (NE)	0	11	453484 524340
204	<b>Points of Interest - Manufacturing and Production</b> Name: Tank Location: TS2 Category: Industrial Features Class Code: Tanks (Generic) Positional Accuracy: Positioned to address or location	G7NE (NE)	0	11	453485 524349
204	<b>Points of Interest - Manufacturing and Production</b> Name: Tanks Location: TS2 Category: Industrial Features Class Code: Tanks (Generic) Positional Accuracy: Positioned to an adjacent address or location	G7NE (NE)	0	11	453493 524426
204	<b>Points of Interest - Manufacturing and Production</b> Name: Tank Location: TS2 Category: Industrial Features Class Code: Tanks (Generic) Positional Accuracy: Positioned to an adjacent address or location	G7NE (NE)	0	11	453525 524426
204	<b>Points of Interest - Manufacturing and Production</b> Name: Tanks Location: TS2 Category: Industrial Features Class Code: Tanks (Generic) Positional Accuracy: Positioned to an adjacent address or location	G7NE (NE)	0	11	453482 524345

Map ID	Details	Quadrant Reference (Compass Direction)	Estimated Distance From Site	Contact	NGR
204	<b>Points of Interest - Manufacturing and Production</b> Name: Tank Location: TS2 Category: Industrial Features Class Code: Tanks (Generic) Positional Accuracy: Positioned to an adjacent address or location	G7NW (NE)	0	11	453429 524406
204	<b>Points of Interest - Manufacturing and Production</b> Name: Tanks Location: TS2 Category: Industrial Features Class Code: Tanks (Generic) Positional Accuracy: Positioned to an adjacent address or location	G7NE (NE)	0	11	453520 524386
204	<b>Points of Interest - Manufacturing and Production</b> Name: Tanks Location: TS2 Category: Industrial Features Class Code: Tanks (Generic) Positional Accuracy: Positioned to an adjacent address or location	G7NE (NE)	0	11	453492 524457
205	<b>Points of Interest - Manufacturing and Production</b> Name: Tank Location: TS2 Category: Industrial Features Class Code: Tanks (Generic) Positional Accuracy: Positioned to address or location	G2NE (SW)	0	11	452842 523669
205	<b>Points of Interest - Manufacturing and Production</b> Name: Tank Location: TS2 Category: Industrial Features Class Code: Tanks (Generic) Positional Accuracy: Positioned to address or location	G2NE (SW)	0	11	452842 523654
205	<b>Points of Interest - Manufacturing and Production</b> Name: Tank Location: TS2 Category: Industrial Features Class Code: Tanks (Generic) Positional Accuracy: Positioned to address or location	G2NE (S)	0	11	452883 523654
205	<b>Points of Interest - Manufacturing and Production</b> Name: Tank Location: TS2 Category: Industrial Features Class Code: Tanks (Generic) Positional Accuracy: Positioned to address or location	G2NE (S)	0	11	452874 523654
205	<b>Points of Interest - Manufacturing and Production</b> Name: Tank Location: TS2 Category: Industrial Features Class Code: Tanks (Generic) Positional Accuracy: Positioned to address or location	G2NE (S)	0	11	452882 523661
205	<b>Points of Interest - Manufacturing and Production</b> Name: Tanks Location: TS2 Category: Industrial Features Class Code: Tanks (Generic) Positional Accuracy: Positioned to an adjacent address or location	G2NE (SW)	0	11	452873 523716
205	<b>Points of Interest - Manufacturing and Production</b> Name: Tanks Location: TS2 Category: Industrial Features Class Code: Tanks (Generic) Positional Accuracy: Positioned to an adjacent address or location	G2NE (SW)	0	11	452842 523661
205	<b>Points of Interest - Manufacturing and Production</b> Name: Tank Location: TS2 Category: Industrial Features Class Code: Tanks (Generic) Positional Accuracy: Positioned to an adjacent address or location	G2NE (SW)	0	11	452854 523673
205	<b>Points of Interest - Manufacturing and Production</b> Name: Tank Location: TS2 Category: Industrial Features Class Code: Tanks (Generic) Positional Accuracy: Positioned to an adjacent address or location	G2NE (S)	0	11	452883 523671



Map ID	Details	Quadrant Reference (Compass Direction)	Estimated Distance From Site	Contact	NGR
205	<b>Points of Interest - Manufacturing and Production</b> Name: Tanks Location: TS2 Category: Industrial Features Class Code: Tanks (Generic) Positional Accuracy: Positioned to an adjacent address or location	G2NE (SW)	0	11	452897 523727
205	<b>Points of Interest - Manufacturing and Production</b> Name: Tank Location: TS2 Category: Industrial Features Class Code: Tanks (Generic) Positional Accuracy: Positioned to an adjacent address or location	G2NE (SW)	0	11	452827 523665
205	<b>Points of Interest - Manufacturing and Production</b> Name: Tank Location: TS2 Category: Industrial Features Class Code: Tanks (Generic) Positional Accuracy: Positioned to an adjacent address or location	G2NE (SW)	0	11	452867 523666
205	<b>Points of Interest - Manufacturing and Production</b> Name: Tank Location: TS2 Category: Industrial Features Class Code: Tanks (Generic) Positional Accuracy: Positioned to an adjacent address or location	G2NE (SW)	0	11	452832 523648
205	<b>Points of Interest - Manufacturing and Production</b> Name: Tanks Location: TS2 Category: Industrial Features Class Code: Tanks (Generic) Positional Accuracy: Positioned to an adjacent address or location	G2NE (SW)	0	11	452895 523748
205	<b>Points of Interest - Manufacturing and Production</b> Name: Tanks Location: TS2 Category: Industrial Features Class Code: Tanks (Generic) Positional Accuracy: Positioned to an adjacent address or location	G2NE (S)	0	11	452883 523658
205	<b>Points of Interest - Manufacturing and Production</b> Name: Tank Location: TS2 Category: Industrial Features Class Code: Tanks (Generic) Positional Accuracy: Positioned to an adjacent address or location	G2NE (SW)	0	11	452861 523652
206	<b>Points of Interest - Manufacturing and Production</b> Name: Tank Location: TS2 Category: Industrial Features Class Code: Tanks (Generic) Positional Accuracy: Positioned to address or location	G2NE (SW)	0	11	452817 523742
206	<b>Points of Interest - Manufacturing and Production</b> Name: Tank Location: TS2 Category: Industrial Features Class Code: Tanks (Generic) Positional Accuracy: Positioned to an adjacent address or location	G2NE (SW)	0	11	452789 523791
206	<b>Points of Interest - Manufacturing and Production</b> Name: Tanks Location: TS2 Category: Industrial Features Class Code: Tanks (Generic) Positional Accuracy: Positioned to an adjacent address or location	G2NE (SW)	0	11	452794 523812
206	<b>Points of Interest - Manufacturing and Production</b> Name: Tanks Location: TS2 Category: Industrial Features Class Code: Tanks (Generic) Positional Accuracy: Positioned to an adjacent address or location	G2NE (SW)	0	11	452853 523807
206	<b>Points of Interest - Manufacturing and Production</b> Name: Tanks Location: TS2 Category: Industrial Features Class Code: Tanks (Generic) Positional Accuracy: Positioned to an adjacent address or location	G2NE (SW)	0	11	452817 523742

Map ID	Details	Quadrant Reference (Compass Direction)	Estimated Distance From Site	Contact	NGR
206	<b>Points of Interest - Manufacturing and Production</b> Name: Tank Location: TS2 Category: Industrial Features Class Code: Tanks (Generic) Positional Accuracy: Positioned to an adjacent address or location	G2NE (SW)	0	11	452822 523723
206	<b>Points of Interest - Manufacturing and Production</b> Name: Works Location: Not Supplied Category: Industrial Features Class Code: Unspecified Works Or Factories Positional Accuracy: Positioned to an adjacent address or location	G2NE (SW)	0	11	452813 523778
206	<b>Points of Interest - Manufacturing and Production</b> Name: Tank Location: TS2 Category: Industrial Features Class Code: Tanks (Generic) Positional Accuracy: Positioned to an adjacent address or location	G2NE (SW)	0	11	452835 523723
206	<b>Points of Interest - Manufacturing and Production</b> Name: Works Location: TS2 Category: Industrial Features Class Code: Unspecified Works Or Factories Positional Accuracy: Positioned to an adjacent address or location	G2NE (SW)	0	11	452813 523776
207	<b>Points of Interest - Manufacturing and Production</b> Name: Tank Location: TS2 Category: Industrial Features Class Code: Tanks (Generic) Positional Accuracy: Positioned to address or location	G3SE (SE)	0	11	453561 523476
207	<b>Points of Interest - Manufacturing and Production</b> Name: Tank Location: TS2 Category: Industrial Features Class Code: Tanks (Generic) Positional Accuracy: Positioned to address or location	G3SE (SE)	0	11	453569 523469
207	<b>Points of Interest - Manufacturing and Production</b> Name: Tank Location: TS2 Category: Industrial Features Class Code: Tanks (Generic) Positional Accuracy: Positioned to address or location	G3SE (SE)	0	11	453566 523488
207	<b>Points of Interest - Manufacturing and Production</b> Name: Tanks Location: TS2 Category: Industrial Features Class Code: Tanks (Generic) Positional Accuracy: Positioned to an adjacent address or location	G3SE (SE)	0	11	453571 523478
207	<b>Points of Interest - Manufacturing and Production</b> Name: Tank Location: TS2 Category: Industrial Features Class Code: Tanks (Generic) Positional Accuracy: Positioned to an adjacent address or location	G3SE (SE)	0	11	453633 523421
208	<b>Points of Interest - Manufacturing and Production</b> Name: Tank Location: TS2 Category: Industrial Features Class Code: Tanks (Generic) Positional Accuracy: Positioned to address or location	G6SE (S)	0	11	453033 523868
208	<b>Points of Interest - Manufacturing and Production</b> Name: Tank Location: TS2 Category: Industrial Features Class Code: Tanks (Generic) Positional Accuracy: Positioned to address or location	G6SE (S)	0	11	453025 523907
208	<b>Points of Interest - Manufacturing and Production</b> Name: Tank Location: TS2 Category: Industrial Features Class Code: Tanks (Generic) Positional Accuracy: Positioned to address or location	G6SE (S)	0	11	453040 523875

Map ID	Details	Quadrant Reference (Compass Direction)	Estimated Distance From Site	Contact	NGR
208	<b>Points of Interest - Manufacturing and Production</b> Name: Tank Location: TS2 Category: Industrial Features Class Code: Tanks (Generic) Positional Accuracy: Positioned to address or location	G6SE (S)	0	11	453075 523870
208	<b>Points of Interest - Manufacturing and Production</b> Name: Tank Location: TS2 Category: Industrial Features Class Code: Tanks (Generic) Positional Accuracy: Positioned to address or location	G6SE (S)	0	11	453075 523859
208	<b>Points of Interest - Manufacturing and Production</b> Name: Tank Location: TS2 Category: Industrial Features Class Code: Tanks (Generic) Positional Accuracy: Positioned to address or location	G6SE (S)	0	11	453037 523906
208	<b>Points of Interest - Manufacturing and Production</b> Name: Tank Location: TS2 Category: Industrial Features Class Code: Tanks (Generic) Positional Accuracy: Positioned to address or location	G6SE (S)	0	11	453075 523867
208	<b>Points of Interest - Manufacturing and Production</b> Name: Tank Location: TS2 Category: Industrial Features Class Code: Tanks (Generic) Positional Accuracy: Positioned to address or location	G6SE (S)	0	11	453075 523863
208	<b>Points of Interest - Manufacturing and Production</b> Name: Tanks Location: TS2 Category: Industrial Features Class Code: Tanks (Generic) Positional Accuracy: Positioned to an adjacent address or location	G6SE (S)	0	11	453028 523913
208	<b>Points of Interest - Manufacturing and Production</b> Name: Tanks Location: TS2 Category: Industrial Features Class Code: Tanks (Generic) Positional Accuracy: Positioned to an adjacent address or location	G6SE (S)	0	11	453087 523878
208	<b>Points of Interest - Manufacturing and Production</b> Name: Tanks Location: TS2 Category: Industrial Features Class Code: Tanks (Generic) Positional Accuracy: Positioned to an adjacent address or location	G6SE (S)	0	11	453035 523877
209	<b>Points of Interest - Manufacturing and Production</b> Name: Tank Location: TS2 Category: Industrial Features Class Code: Tanks (Generic) Positional Accuracy: Positioned to address or location	G5NW (W)	0	11	451943 524267
209	<b>Points of Interest - Manufacturing and Production</b> Name: Tank Location: TS2 Category: Industrial Features Class Code: Tanks (Generic) Positional Accuracy: Positioned to address or location	G5NW (W)	0	11	451970 524268
209	<b>Points of Interest - Manufacturing and Production</b> Name: Tanks Location: TS2 Category: Industrial Features Class Code: Tanks (Generic) Positional Accuracy: Positioned to an adjacent address or location	G5NW (W)	0	11	451962 524276
209	<b>Points of Interest - Manufacturing and Production</b> Name: Works Location: Not Supplied Category: Industrial Features Class Code: Unspecified Works Or Factories Positional Accuracy: Positioned to an adjacent address or location	G5NW (W)	0	11	451968 524331

Map ID	Details	Quadrant Reference (Compass Direction)	Estimated Distance From Site	Contact	NGR
209	<b>Points of Interest - Manufacturing and Production</b> Name: Works Location: TS2 Category: Industrial Features Class Code: Unspecified Works Or Factories Positional Accuracy: Positioned to address or location	G5NW (W)	0	11	452018 524295
210	<b>Points of Interest - Manufacturing and Production</b> Name: Tank Location: TS6 Category: Industrial Features Class Code: Tanks (Generic) Positional Accuracy: Positioned to address or location	G3NE (SE)	0	11	453639 523743
210	<b>Points of Interest - Manufacturing and Production</b> Name: Tank Location: TS6 Category: Industrial Features Class Code: Tanks (Generic) Positional Accuracy: Positioned to address or location	G3NE (SE)	0	11	453668 523736
210	<b>Points of Interest - Manufacturing and Production</b> Name: Tank Location: TS6 Category: Industrial Features Class Code: Tanks (Generic) Positional Accuracy: Positioned to address or location	G3NE (SE)	0	11	453640 523727
210	<b>Points of Interest - Manufacturing and Production</b> Name: Tank Location: TS6 Category: Industrial Features Class Code: Tanks (Generic) Positional Accuracy: Positioned to an adjacent address or location	G3NE (SE)	0	11	453653 523739
210	<b>Points of Interest - Manufacturing and Production</b> Name: Works Location: Not Supplied Category: Industrial Features Class Code: Unspecified Works Or Factories Positional Accuracy: Positioned to an adjacent address or location	G3NE (SE)	0	11	453726 523721
210	<b>Points of Interest - Manufacturing and Production</b> Name: Tanks Location: TS2 Category: Industrial Features Class Code: Tanks (Generic) Positional Accuracy: Positioned to an adjacent address or location	G3NE (SE)	0	11	453675 523733
210	<b>Points of Interest - Manufacturing and Production</b> Name: Works Location: TS6 Category: Industrial Features Class Code: Unspecified Works Or Factories Positional Accuracy: Positioned to an adjacent address or location	G3NE (SE)	0	11	453726 523718
211	<b>Points of Interest - Manufacturing and Production</b> Name: Tank Location: TS2 Category: Industrial Features Class Code: Tanks (Generic) Positional Accuracy: Positioned to address or location	G7SW (SE)	0	11	453193 523979
211	<b>Points of Interest - Manufacturing and Production</b> Name: Tank Location: TS2 Category: Industrial Features Class Code: Tanks (Generic) Positional Accuracy: Positioned to address or location	G7SW (SE)	0	11	453201 523968
211	<b>Points of Interest - Manufacturing and Production</b> Name: Tank Location: TS2 Category: Industrial Features Class Code: Tanks (Generic) Positional Accuracy: Positioned to address or location	G7SW (SE)	0	11	453201 523962
211	<b>Points of Interest - Manufacturing and Production</b> Name: Tank Location: TS2 Category: Industrial Features Class Code: Tanks (Generic) Positional Accuracy: Positioned to address or location	G7SW (SE)	0	11	453197 523968

Map ID	Details	Quadrant Reference (Compass Direction)	Estimated Distance From Site	Contact	NGR
211	<b>Points of Interest - Manufacturing and Production</b> Name: Tanks Location: TS2 Category: Industrial Features Class Code: Tanks (Generic) Positional Accuracy: Positioned to an adjacent address or location	G7SW (SE)	0	11	453205 523957
211	<b>Points of Interest - Manufacturing and Production</b> Name: Works Location: Not Supplied Category: Industrial Features Class Code: Unspecified Works Or Factories Positional Accuracy: Positioned to an adjacent address or location	G7SW (SE)	0	11	453194 524016
211	<b>Points of Interest - Manufacturing and Production</b> Name: Works Location: TS2 Category: Industrial Features Class Code: Unspecified Works Or Factories Positional Accuracy: Positioned to address or location	G7SW (SE)	0	11	453177 524006
212	<b>Points of Interest - Manufacturing and Production</b> Name: Tank Location: TS2 Category: Industrial Features Class Code: Tanks (Generic) Positional Accuracy: Positioned to address or location	G2NE (S)	0	11	452965 523725
212	<b>Points of Interest - Manufacturing and Production</b> Name: Tank Location: TS2 Category: Industrial Features Class Code: Tanks (Generic) Positional Accuracy: Positioned to address or location	G2NE (S)	0	11	452965 523732
212	<b>Points of Interest - Manufacturing and Production</b> Name: Tank Location: TS2 Category: Industrial Features Class Code: Tanks (Generic) Positional Accuracy: Positioned to address or location	G2NE (S)	0	11	452991 523652
212	<b>Points of Interest - Manufacturing and Production</b> Name: Tanks Location: TS2 Category: Industrial Features Class Code: Tanks (Generic) Positional Accuracy: Positioned to an adjacent address or location	G2NE (S)	0	11	452961 523677
212	<b>Points of Interest - Manufacturing and Production</b> Name: Tanks Location: TS2 Category: Industrial Features Class Code: Tanks (Generic) Positional Accuracy: Positioned to an adjacent address or location	G2NE (S)	0	11	452984 523712
212	<b>Points of Interest - Manufacturing and Production</b> Name: Tank Location: TS2 Category: Industrial Features Class Code: Tanks (Generic) Positional Accuracy: Positioned to an adjacent address or location	G2NE (S)	0	11	452984 523674
212	<b>Points of Interest - Manufacturing and Production</b> Name: Tank Location: TS2 Category: Industrial Features Class Code: Tanks (Generic) Positional Accuracy: Positioned to an adjacent address or location	G2NE (S)	0	11	452984 523701
212	<b>Points of Interest - Manufacturing and Production</b> Name: Tanks Location: TS2 Category: Industrial Features Class Code: Tanks (Generic) Positional Accuracy: Positioned to an adjacent address or location	G2NE (S)	0	11	452974 523736
212	<b>Points of Interest - Manufacturing and Production</b> Name: Tank Location: TS2 Category: Industrial Features Class Code: Tanks (Generic) Positional Accuracy: Positioned to an adjacent address or location	G2NE (S)	0	11	452972 523702

Map ID	Details	Quadrant Reference (Compass Direction)	Estimated Distance From Site	Contact	NGR
212	<b>Points of Interest - Manufacturing and Production</b> Name: Tanks Location: TS2 Category: Industrial Features Class Code: Tanks (Generic) Positional Accuracy: Positioned to an adjacent address or location	G2NE (S)	0	11	452983 523652
213	<b>Points of Interest - Manufacturing and Production</b> Name: Tank Location: TS2 Category: Industrial Features Class Code: Tanks (Generic) Positional Accuracy: Positioned to address or location	G2NE (S)	0	11	452990 523718
213	<b>Points of Interest - Manufacturing and Production</b> Name: Tank Location: TS2 Category: Industrial Features Class Code: Tanks (Generic) Positional Accuracy: Positioned to address or location	G2NE (S)	0	11	452993 523727
213	<b>Points of Interest - Manufacturing and Production</b> Name: Tank Location: TS2 Category: Industrial Features Class Code: Tanks (Generic) Positional Accuracy: Positioned to address or location	G2NE (S)	0	11	452998 523746
213	<b>Points of Interest - Manufacturing and Production</b> Name: Tank Location: TS2 Category: Industrial Features Class Code: Tanks (Generic) Positional Accuracy: Positioned to address or location	G2NE (S)	0	11	453062 523822
213	<b>Points of Interest - Manufacturing and Production</b> Name: Tank Location: TS2 Category: Industrial Features Class Code: Tanks (Generic) Positional Accuracy: Positioned to address or location	G2NE (S)	0	11	453059 523819
213	<b>Points of Interest - Manufacturing and Production</b> Name: Tank Location: TS2 Category: Industrial Features Class Code: Tanks (Generic) Positional Accuracy: Positioned to address or location	G2NE (S)	0	11	453062 523825
213	<b>Points of Interest - Manufacturing and Production</b> Name: Tank Location: TS2 Category: Industrial Features Class Code: Tanks (Generic) Positional Accuracy: Positioned to an adjacent address or location	G2NE (S)	0	11	453068 523740
213	<b>Points of Interest - Manufacturing and Production</b> Name: Tank Location: TS2 Category: Industrial Features Class Code: Tanks (Generic) Positional Accuracy: Positioned to an adjacent address or location	G3NW (S)	0	11	453101 523718
213	<b>Points of Interest - Manufacturing and Production</b> Name: Tanks Location: TS2 Category: Industrial Features Class Code: Tanks (Generic) Positional Accuracy: Positioned to an adjacent address or location	G2NE (S)	0	11	453070 523822
213	<b>Points of Interest - Manufacturing and Production</b> Name: Tank Location: TS2 Category: Industrial Features Class Code: Tanks (Generic) Positional Accuracy: Positioned to an adjacent address or location	G3NW (S)	0	11	453104 523740
213	<b>Points of Interest - Manufacturing and Production</b> Name: Tanks Location: TS2 Category: Industrial Features Class Code: Tanks (Generic) Positional Accuracy: Positioned to an adjacent address or location	G2NE (S)	0	11	452984 523728



Map ID	Details	Quadrant Reference (Compass Direction)	Estimated Distance From Site	Contact	NGR
214	<b>Points of Interest - Manufacturing and Production</b> Name: Tank Location: TS6 Category: Industrial Features Class Code: Tanks (Generic) Positional Accuracy: Positioned to address or location	G3NE (SE)	0	11	453751 523560
214	<b>Points of Interest - Manufacturing and Production</b> Name: Tanks Location: TS2 Category: Industrial Features Class Code: Tanks (Generic) Positional Accuracy: Positioned to an adjacent address or location	G3NE (SE)	0	11	453734 523531
214	<b>Points of Interest - Manufacturing and Production</b> Name: Tank Location: TS6 Category: Industrial Features Class Code: Tanks (Generic) Positional Accuracy: Positioned to an adjacent address or location	G3SE (SE)	0	11	453709 523496
214	<b>Points of Interest - Manufacturing and Production</b> Name: North Tees Works Location: Not Supplied Category: Industrial Features Class Code: Unspecified Works Or Factories Positional Accuracy: Positioned to an adjacent address or location	G3NE (SE)	0	11	453702 523537
214	<b>Points of Interest - Manufacturing and Production</b> Name: North Tees Works Location: TS2 Category: Industrial Features Class Code: Unspecified Works Or Factories Positional Accuracy: Positioned to an adjacent address or location	G3NE (SE)	0	11	453678 523535
215	<b>Points of Interest - Manufacturing and Production</b> Name: Tank Location: TS2 Category: Industrial Features Class Code: Tanks (Generic) Positional Accuracy: Positioned to address or location	G3NW (SE)	0	11	453427 523589
215	<b>Points of Interest - Manufacturing and Production</b> Name: Tank Location: TS2 Category: Industrial Features Class Code: Tanks (Generic) Positional Accuracy: Positioned to address or location	G3NW (SE)	0	11	453417 523588
215	<b>Points of Interest - Manufacturing and Production</b> Name: Tanks Location: TS2 Category: Industrial Features Class Code: Tanks (Generic) Positional Accuracy: Positioned to an adjacent address or location	G3NW (SE)	0	11	453428 523595
216	<b>Points of Interest - Manufacturing and Production</b> Name: Tank Location: TS2 Category: Industrial Features Class Code: Tanks (Generic) Positional Accuracy: Positioned to an adjacent address or location	G8NW (E)	0	11	453915 524205
216	<b>Points of Interest - Manufacturing and Production</b> Name: Tank Location: TS2 Category: Industrial Features Class Code: Tanks (Generic) Positional Accuracy: Positioned to an adjacent address or location	G8SW (E)	0	11	453925 524124
217	<b>Points of Interest - Manufacturing and Production</b> Name: Tank Location: TS2 Category: Industrial Features Class Code: Tanks (Generic) Positional Accuracy: Positioned to an adjacent address or location	G3SE (SE)	0	11	453509 523324
218	<b>Points of Interest - Manufacturing and Production</b> Name: Tank Location: TS2 Category: Industrial Features Class Code: Tanks (Generic) Positional Accuracy: Positioned to an adjacent address or location	G7NW (NE)	0	11	453289 524492

Map ID	Details	Quadrant Reference (Compass Direction)	Estimated Distance From Site	Contact	NGR
218	<b>Points of Interest - Manufacturing and Production</b> Name: Works Location: Not Supplied Category: Industrial Features Class Code: Unspecified Works Or Factories Positional Accuracy: Positioned to an adjacent address or location	G11SW (NE)	0	11	453360 524537
219	<b>Points of Interest - Manufacturing and Production</b> Name: Tank Location: TS2 Category: Industrial Features Class Code: Tanks (Generic) Positional Accuracy: Positioned to an adjacent address or location	G3NW (SE)	0	11	453357 523521
220	<b>Points of Interest - Manufacturing and Production</b> Name: Tank Location: TS2 Category: Industrial Features Class Code: Tanks (Generic) Positional Accuracy: Positioned to an adjacent address or location	G7SE (SE)	0	11	453463 523977
221	<b>Points of Interest - Manufacturing and Production</b> Name: Tank Location: TS2 Category: Industrial Features Class Code: Tanks (Generic) Positional Accuracy: Positioned to an adjacent address or location	G3NE (SE)	0	11	453485 523835
222	<b>Points of Interest - Manufacturing and Production</b> Name: Tank Location: TS6 Category: Industrial Features Class Code: Tanks (Generic) Positional Accuracy: Positioned to an adjacent address or location	G4NW (SE)	0	11	453839 523671
222	<b>Points of Interest - Manufacturing and Production</b> Name: Tank Location: TS6 Category: Industrial Features Class Code: Tanks (Generic) Positional Accuracy: Positioned to an adjacent address or location	G4NW (SE)	0	11	453809 523660
222	<b>Points of Interest - Manufacturing and Production</b> Name: Tank Location: TS6 Category: Industrial Features Class Code: Tanks (Generic) Positional Accuracy: Positioned to an adjacent address or location	G4NW (SE)	0	11	453778 523690
222	<b>Points of Interest - Manufacturing and Production</b> Name: Tank Location: TS6 Category: Industrial Features Class Code: Tanks (Generic) Positional Accuracy: Positioned to an adjacent address or location	G4NW (SE)	0	11	453809 523690
223	<b>Points of Interest - Manufacturing and Production</b> Name: Works Location: Not Supplied Category: Industrial Features Class Code: Unspecified Works Or Factories Positional Accuracy: Positioned to an adjacent address or location	G7NW (NE)	0	11	453359 524290
223	<b>Points of Interest - Manufacturing and Production</b> Name: Tank Location: TS2 Category: Industrial Features Class Code: Tanks (Generic) Positional Accuracy: Positioned to an adjacent address or location	G7NW (NE)	0	11	453320 524364
223	<b>Points of Interest - Manufacturing and Production</b> Name: Tank Location: TS2 Category: Industrial Features Class Code: Tanks (Generic) Positional Accuracy: Positioned to an adjacent address or location	G7NW (NE)	0	11	453355 524363
223	<b>Points of Interest - Manufacturing and Production</b> Name: Works Location: TS2 Category: Industrial Features Class Code: Unspecified Works Or Factories Positional Accuracy: Positioned to an adjacent address or location	G7NW (NE)	0	11	453359 524289

Map ID	Details	Quadrant Reference (Compass Direction)	Estimated Distance From Site	Contact	NGR
224	<b>Points of Interest - Manufacturing and Production</b> Name: Works Location: Not Supplied Category: Industrial Features Class Code: Unspecified Works Or Factories Positional Accuracy: Positioned to an adjacent address or location	G11SE (NE)	0	11	453612 524536
224	<b>Points of Interest - Manufacturing and Production</b> Name: Works Location: TS2 Category: Industrial Features Class Code: Unspecified Works Or Factories Positional Accuracy: Positioned to address or location	G11SE (NE)	0	11	453623 524548
225	<b>Points of Interest - Manufacturing and Production</b> Name: Works Location: Not Supplied Category: Industrial Features Class Code: Unspecified Works Or Factories Positional Accuracy: Positioned to an adjacent address or location	G7NW (NE)	0	11	453136 524251
225	<b>Points of Interest - Manufacturing and Production</b> Name: Tank Location: TS2 Category: Industrial Features Class Code: Tanks (Generic) Positional Accuracy: Positioned to an adjacent address or location	G7NW (NE)	0	11	453187 524311
225	<b>Points of Interest - Manufacturing and Production</b> Name: Works Location: TS2 Category: Industrial Features Class Code: Unspecified Works Or Factories Positional Accuracy: Positioned to address or location	G7NW (NE)	0	11	453181 524269
226	<b>Points of Interest - Manufacturing and Production</b> Name: Works Location: Not Supplied Category: Industrial Features Class Code: Unspecified Works Or Factories Positional Accuracy: Positioned to an adjacent address or location	G6SW (W)	0	11	452613 524006
226	<b>Points of Interest - Manufacturing and Production</b> Name: Works Location: TS2 Category: Industrial Features Class Code: Unspecified Works Or Factories Positional Accuracy: Positioned to address or location	G6SW (W)	0	11	452609 524005
227	<b>Points of Interest - Manufacturing and Production</b> Name: Works Location: Not Supplied Category: Industrial Features Class Code: Unspecified Works Or Factories Positional Accuracy: Positioned to an adjacent address or location	G6SW (W)	0	11	452495 523959
227	<b>Points of Interest - Manufacturing and Production</b> Name: Works Location: TS2 Category: Industrial Features Class Code: Unspecified Works Or Factories Positional Accuracy: Positioned to an adjacent address or location	G6SW (W)	0	11	452491 523959
228	<b>Points of Interest - Manufacturing and Production</b> Name: Tank Location: TS2 Category: Industrial Features Class Code: Tanks (Generic) Positional Accuracy: Positioned to an adjacent address or location	G5NW (W)	0	11	451793 524240
229	<b>Points of Interest - Manufacturing and Production</b> Name: Tank Location: TS6 Category: Industrial Features Class Code: Tanks (Generic) Positional Accuracy: Positioned to an adjacent address or location	G4SE (SE)	0	11	454259 523229
230	<b>Points of Interest - Manufacturing and Production</b> Name: Tank Location: TS2 Category: Industrial Features Class Code: Tanks (Generic) Positional Accuracy: Positioned to an adjacent address or location	G2NW (SW)	0	11	452730 523704

Map ID	Details	Quadrant Reference (Compass Direction)	Estimated Distance From Site	Contact	NGR
230	<b>Points of Interest - Manufacturing and Production</b> Name: Tank Location: TS2 Category: Industrial Features Class Code: Tanks (Generic) Positional Accuracy: Positioned to an adjacent address or location	G2NE (SW)	0	11	452797 523658
230	<b>Points of Interest - Manufacturing and Production</b> Name: Tank Location: TS2 Category: Industrial Features Class Code: Tanks (Generic) Positional Accuracy: Positioned to an adjacent address or location	G2NW (SW)	0	11	452737 523670
230	<b>Points of Interest - Manufacturing and Production</b> Name: Tank Location: TS2 Category: Industrial Features Class Code: Tanks (Generic) Positional Accuracy: Positioned to an adjacent address or location	G2NW (SW)	0	11	452736 523651
231	<b>Points of Interest - Manufacturing and Production</b> Name: Tank Location: TS2 Category: Industrial Features Class Code: Tanks (Generic) Positional Accuracy: Positioned to an adjacent address or location	G3NW (S)	0	11	453167 523695
232	<b>Points of Interest - Manufacturing and Production</b> Name: Tank Location: TS2 Category: Industrial Features Class Code: Tanks (Generic) Positional Accuracy: Positioned to an adjacent address or location	G1SE (SW)	0	11	452261 523411
233	<b>Points of Interest - Manufacturing and Production</b> Name: North Tees Works (Oil Refinery) Location: TS2 Category: Extractive Industries Class Code: Oil and Gas Extraction, Refinery and Product Manufacture Positional Accuracy: Positioned to an adjacent address or location	G1NE (SW)	0	11	452422 523558
233	<b>Points of Interest - Manufacturing and Production</b> Name: North Tees Works Location: TS2 Category: Industrial Features Class Code: Unspecified Works Or Factories Positional Accuracy: Positioned to an adjacent address or location	G1NE (SW)	0	11	452422 523559
233	<b>Points of Interest - Manufacturing and Production</b> Name: Tanks Location: TS2 Category: Industrial Features Class Code: Tanks (Generic) Positional Accuracy: Positioned to an adjacent address or location	G2SW (SW)	27	11	452448 523513
233	<b>Points of Interest - Manufacturing and Production</b> Name: Tank Location: TS2 Category: Industrial Features Class Code: Tanks (Generic) Positional Accuracy: Positioned to address or location	G2SW (SW)	28	11	452452 523512
233	<b>Points of Interest - Manufacturing and Production</b> Name: Tank Location: TS2 Category: Industrial Features Class Code: Tanks (Generic) Positional Accuracy: Positioned to address or location	G2SW (SW)	31	11	452455 523509
233	<b>Points of Interest - Manufacturing and Production</b> Name: Tank Location: TS2 Category: Industrial Features Class Code: Tanks (Generic) Positional Accuracy: Positioned to address or location	G2SW (SW)	54	11	452480 523486
233	<b>Points of Interest - Manufacturing and Production</b> Name: Tank Location: TS2 Category: Industrial Features Class Code: Tanks (Generic) Positional Accuracy: Positioned to an adjacent address or location	G2SW (SW)	59	11	452456 523481

Map ID	Details	Quadrant Reference (Compass Direction)	Estimated Distance From Site	Contact	NGR
233	<b>Points of Interest - Manufacturing and Production</b> Name: Tanks Location: TS2 Category: Industrial Features Class Code: Tanks (Generic) Positional Accuracy: Positioned to an adjacent address or location	G2SW (SW)	60	11	452484 523480
233	<b>Points of Interest - Manufacturing and Production</b> Name: Tank Location: TS2 Category: Industrial Features Class Code: Tanks (Generic) Positional Accuracy: Positioned to address or location	G2SW (SW)	64	11	452495 523476
233	<b>Points of Interest - Manufacturing and Production</b> Name: Tank Location: TS2 Category: Industrial Features Class Code: Tanks (Generic) Positional Accuracy: Positioned to address or location	G1SE (SW)	70	11	452398 523470
233	<b>Points of Interest - Manufacturing and Production</b> Name: Tank Location: TS2 Category: Industrial Features Class Code: Tanks (Generic) Positional Accuracy: Positioned to address or location	G1SE (SW)	77	11	452402 523463
233	<b>Points of Interest - Manufacturing and Production</b> Name: Tank Location: TS2 Category: Industrial Features Class Code: Tanks (Generic) Positional Accuracy: Positioned to address or location	G1SE (SW)	82	11	452411 523458
233	<b>Points of Interest - Manufacturing and Production</b> Name: Tank Location: TS2 Category: Industrial Features Class Code: Tanks (Generic) Positional Accuracy: Positioned to address or location	G1SE (SW)	86	11	452417 523454
233	<b>Points of Interest - Manufacturing and Production</b> Name: Tank Location: TS2 Category: Industrial Features Class Code: Tanks (Generic) Positional Accuracy: Positioned to address or location	G1SE (SW)	89	11	452422 523451
233	<b>Points of Interest - Manufacturing and Production</b> Name: Tanks Location: TS2 Category: Industrial Features Class Code: Tanks (Generic) Positional Accuracy: Positioned to an adjacent address or location	G1SE (SW)	89	11	452403 523451
233	<b>Points of Interest - Manufacturing and Production</b> Name: Tank Location: TS2 Category: Industrial Features Class Code: Tanks (Generic) Positional Accuracy: Positioned to an adjacent address or location	G2SW (SW)	112	11	452434 523428
233	<b>Points of Interest - Manufacturing and Production</b> Name: Tank Location: TS2 Category: Industrial Features Class Code: Tanks (Generic) Positional Accuracy: Positioned to address or location	G2SW (SW)	119	11	452450 523421
233	<b>Points of Interest - Manufacturing and Production</b> Name: Tank Location: TS2 Category: Industrial Features Class Code: Tanks (Generic) Positional Accuracy: Positioned to address or location	G2SW (SW)	124	11	452456 523416
233	<b>Points of Interest - Manufacturing and Production</b> Name: Tank Location: TS2 Category: Industrial Features Class Code: Tanks (Generic) Positional Accuracy: Positioned to address or location	G2SW (SW)	128	11	452461 523412

Map ID	Details	Quadrant Reference (Compass Direction)	Estimated Distance From Site	Contact	NGR
233	<b>Points of Interest - Manufacturing and Production</b> Name: Tank Location: TS2 Category: Industrial Features Class Code: Tanks (Generic) Positional Accuracy: Positioned to address or location	G2SW (SW)	132	11	452466 523408
233	<b>Points of Interest - Manufacturing and Production</b> Name: Tank Location: TS2 Category: Industrial Features Class Code: Tanks (Generic) Positional Accuracy: Positioned to address or location	G2SW (SW)	137	11	452471 523403
233	<b>Points of Interest - Manufacturing and Production</b> Name: Tanks Location: TS2 Category: Industrial Features Class Code: Tanks (Generic) Positional Accuracy: Positioned to an adjacent address or location	G2SW (SW)	139	11	452462 523401
233	<b>Points of Interest - Manufacturing and Production</b> Name: Tank Location: TS2 Category: Industrial Features Class Code: Tanks (Generic) Positional Accuracy: Positioned to address or location	G2SW (SW)	140	11	452476 523400
233	<b>Points of Interest - Manufacturing and Production</b> Name: Tank Location: TS2 Category: Industrial Features Class Code: Tanks (Generic) Positional Accuracy: Positioned to address or location	G2SW (SW)	143	11	452480 523397
234	<b>Points of Interest - Manufacturing and Production</b> Name: Works Location: Not Supplied Category: Industrial Features Class Code: Unspecified Works Or Factories Positional Accuracy: Positioned to an adjacent address or location	G7SW (E)	0	11	453364 524037
234	<b>Points of Interest - Manufacturing and Production</b> Name: Works Location: TS2 Category: Industrial Features Class Code: Unspecified Works Or Factories Positional Accuracy: Positioned to an adjacent address or location	G7SW (E)	0	11	453364 524039
235	<b>Points of Interest - Manufacturing and Production</b> Name: Tank Location: TS2 Category: Industrial Features Class Code: Tanks (Generic) Positional Accuracy: Positioned to an adjacent address or location	G3NW (S)	0	11	453127 523835
236	<b>Points of Interest - Manufacturing and Production</b> Name: Tank Location: TS6 Category: Industrial Features Class Code: Tanks (Generic) Positional Accuracy: Positioned to an adjacent address or location	G8NE (E)	0	11	454163 524238
237	<b>Points of Interest - Manufacturing and Production</b> Name: Works Location: Not Supplied Category: Industrial Features Class Code: Unspecified Works Or Factories Positional Accuracy: Positioned to an adjacent address or location	G7SE (E)	0	11	453536 524040
237	<b>Points of Interest - Manufacturing and Production</b> Name: Works Location: TS2 Category: Industrial Features Class Code: Unspecified Works Or Factories Positional Accuracy: Positioned to an adjacent address or location	G7SE (E)	0	11	453536 524040
238	<b>Points of Interest - Manufacturing and Production</b> Name: Tanks Location: TS2 Category: Industrial Features Class Code: Tanks (Generic) Positional Accuracy: Positioned to an adjacent address or location	G7NW (NE)	0	11	453189 524340



Map ID	Details	Quadrant Reference (Compass Direction)	Estimated Distance From Site	Contact	NGR
239	<b>Points of Interest - Manufacturing and Production</b> Name: Tank Location: TS2 Category: Industrial Features Class Code: Tanks (Generic) Positional Accuracy: Positioned to an adjacent address or location	G10SE (NW)	0	11	452800 524754
240	<b>Points of Interest - Manufacturing and Production</b> Name: Works Location: TS2 Category: Industrial Features Class Code: Unspecified Works Or Factories Positional Accuracy: Positioned to address or location	G7NW (NE)	0	11	453394 524520
241	<b>Points of Interest - Manufacturing and Production</b> Name: North Tees Works Location: TS2 Category: Industrial Features Class Code: Unspecified Works Or Factories Positional Accuracy: Positioned to an adjacent address or location	G2NE (SW)	0	11	452778 523567
242	<b>Points of Interest - Manufacturing and Production</b> Name: North Tees Works Location: TS2 Category: Industrial Features Class Code: Unspecified Works Or Factories Positional Accuracy: Positioned to an adjacent address or location	G3NW (S)	0	11	453188 523545
243	<b>Points of Interest - Manufacturing and Production</b> Name: North Tees Works Location: TS2 Category: Industrial Features Class Code: Unspecified Works Or Factories Positional Accuracy: Positioned to an adjacent address or location	G3SE (SE)	0	11	453578 523380
244	<b>Points of Interest - Manufacturing and Production</b> Name: Tanks Location: TS2 Category: Industrial Features Class Code: Tanks (Generic) Positional Accuracy: Positioned to an adjacent address or location	G11SW (NE)	10	11	453369 524831
244	<b>Points of Interest - Manufacturing and Production</b> Name: Tank Location: TS2 Category: Industrial Features Class Code: Tanks (Generic) Positional Accuracy: Positioned to address or location	G11SW (NE)	13	11	453377 524834
244	<b>Points of Interest - Manufacturing and Production</b> Name: Tank Location: TS2 Category: Industrial Features Class Code: Tanks (Generic) Positional Accuracy: Positioned to address or location	G11SW (NE)	14	11	453372 524835
244	<b>Points of Interest - Manufacturing and Production</b> Name: Tank Location: TS2 Category: Industrial Features Class Code: Tanks (Generic) Positional Accuracy: Positioned to address or location	G11SW (NE)	14	11	453365 524835
244	<b>Points of Interest - Manufacturing and Production</b> Name: Tank Location: TS2 Category: Industrial Features Class Code: Tanks (Generic) Positional Accuracy: Positioned to an adjacent address or location	G11SW (N)	14	11	453352 524835
244	<b>Points of Interest - Manufacturing and Production</b> Name: Tank Location: TS2 Category: Industrial Features Class Code: Tanks (Generic) Positional Accuracy: Positioned to an adjacent address or location	G11SW (NE)	19	11	453395 524840
244	<b>Points of Interest - Manufacturing and Production</b> Name: Tank Location: TS2 Category: Industrial Features Class Code: Tanks (Generic) Positional Accuracy: Positioned to address or location	G11SW (NE)	26	11	453432 524847

Map ID	Details	Quadrant Reference (Compass Direction)	Estimated Distance From Site	Contact	NGR
244	<b>Points of Interest - Manufacturing and Production</b> Name: Tank Location: TS2 Category: Industrial Features Class Code: Tanks (Generic) Positional Accuracy: Positioned to address or location	G11SW (NE)	30	11	453432 524851
244	<b>Points of Interest - Manufacturing and Production</b> Name: Tank Location: TS2 Category: Industrial Features Class Code: Tanks (Generic) Positional Accuracy: Positioned to an adjacent address or location	G11SW (NE)	32	11	453395 524853
244	<b>Points of Interest - Manufacturing and Production</b> Name: Tanks Location: TS2 Category: Industrial Features Class Code: Tanks (Generic) Positional Accuracy: Positioned to an adjacent address or location	G11SW (NE)	32	11	453423 524853
244	<b>Points of Interest - Manufacturing and Production</b> Name: Tank Location: TS2 Category: Industrial Features Class Code: Tanks (Generic) Positional Accuracy: Positioned to address or location	G11SW (NE)	37	11	453421 524858
244	<b>Points of Interest - Manufacturing and Production</b> Name: Tank Location: TS2 Category: Industrial Features Class Code: Tanks (Generic) Positional Accuracy: Positioned to an adjacent address or location	G11SW (NE)	39	11	453373 524860
244	<b>Points of Interest - Manufacturing and Production</b> Name: Tank Location: TS2 Category: Industrial Features Class Code: Tanks (Generic) Positional Accuracy: Positioned to an adjacent address or location	G11NW (NE)	53	11	453396 524874
245	<b>Points of Interest - Manufacturing and Production</b> Name: Tank Location: TS2 Category: Industrial Features Class Code: Tanks (Generic) Positional Accuracy: Positioned to address or location	G11SE (NE)	17	11	453597 524755
245	<b>Points of Interest - Manufacturing and Production</b> Name: Tank Location: TS2 Category: Industrial Features Class Code: Tanks (Generic) Positional Accuracy: Positioned to address or location	G11SE (NE)	24	11	453604 524750
245	<b>Points of Interest - Manufacturing and Production</b> Name: Tank Location: TS2 Category: Industrial Features Class Code: Tanks (Generic) Positional Accuracy: Positioned to address or location	G11SE (NE)	30	11	453610 524770
245	<b>Points of Interest - Manufacturing and Production</b> Name: Tank Location: TS2 Category: Industrial Features Class Code: Tanks (Generic) Positional Accuracy: Positioned to address or location	G11SE (NE)	33	11	453613 524758
245	<b>Points of Interest - Manufacturing and Production</b> Name: Tanks Location: TS2 Category: Industrial Features Class Code: Tanks (Generic) Positional Accuracy: Positioned to an adjacent address or location	G11SE (NE)	41	11	453621 524750
245	<b>Points of Interest - Manufacturing and Production</b> Name: Tank Location: TS2 Category: Industrial Features Class Code: Tanks (Generic) Positional Accuracy: Positioned to address or location	G11SE (NE)	42	11	453622 524768

Map ID	Details	Quadrant Reference (Compass Direction)	Estimated Distance From Site	Contact	NGR
245	<b>Points of Interest - Manufacturing and Production</b> Name: Tank Location: TS2 Category: Industrial Features Class Code: Tanks (Generic) Positional Accuracy: Positioned to address or location	G11SE (NE)	48	11	453628 524758
245	<b>Points of Interest - Manufacturing and Production</b> Name: Tank Location: TS2 Category: Industrial Features Class Code: Tanks (Generic) Positional Accuracy: Positioned to address or location	G11SE (NE)	69	11	453649 524792
245	<b>Points of Interest - Manufacturing and Production</b> Name: Tank Location: TS2 Category: Industrial Features Class Code: Tanks (Generic) Positional Accuracy: Positioned to address or location	G11SE (NE)	70	11	453650 524770
245	<b>Points of Interest - Manufacturing and Production</b> Name: Tank Location: TS2 Category: Industrial Features Class Code: Tanks (Generic) Positional Accuracy: Positioned to address or location	G11SE (NE)	70	11	453650 524775
245	<b>Points of Interest - Manufacturing and Production</b> Name: Tank Location: TS2 Category: Industrial Features Class Code: Tanks (Generic) Positional Accuracy: Positioned to address or location	G11SE (NE)	70	11	453650 524788
245	<b>Points of Interest - Manufacturing and Production</b> Name: Tank Location: TS2 Category: Industrial Features Class Code: Tanks (Generic) Positional Accuracy: Positioned to address or location	G11SE (NE)	70	11	453650 524767
245	<b>Points of Interest - Manufacturing and Production</b> Name: Tank Location: TS2 Category: Industrial Features Class Code: Tanks (Generic) Positional Accuracy: Positioned to address or location	G11SE (NE)	70	11	453650 524784
245	<b>Points of Interest - Manufacturing and Production</b> Name: Tank Location: TS2 Category: Industrial Features Class Code: Tanks (Generic) Positional Accuracy: Positioned to address or location	G11SE (NE)	78	11	453658 524788
245	<b>Points of Interest - Manufacturing and Production</b> Name: Tank Location: TS2 Category: Industrial Features Class Code: Tanks (Generic) Positional Accuracy: Positioned to address or location	G11SE (NE)	78	11	453658 524799
245	<b>Points of Interest - Manufacturing and Production</b> Name: Tank Location: TS2 Category: Industrial Features Class Code: Tanks (Generic) Positional Accuracy: Positioned to an adjacent address or location	G11SE (NE)	90	11	453670 524794
245	<b>Points of Interest - Manufacturing and Production</b> Name: Tanks Location: TS2 Category: Industrial Features Class Code: Tanks (Generic) Positional Accuracy: Positioned to an adjacent address or location	G11SE (NE)	91	11	453671 524771
245	<b>Points of Interest - Manufacturing and Production</b> Name: Tanks Location: TS2 Category: Industrial Features Class Code: Tanks (Generic) Positional Accuracy: Positioned to an adjacent address or location	G11SE (NE)	93	11	453673 524788

Map ID	Details	Quadrant Reference (Compass Direction)	Estimated Distance From Site	Contact	NGR
245	<b>Points of Interest - Manufacturing and Production</b> Name: Tank Location: TS2 Category: Industrial Features Class Code: Tanks (Generic) Positional Accuracy: Positioned to an adjacent address or location	G11SE (NE)	98	11	453678 524765
245	<b>Points of Interest - Manufacturing and Production</b> Name: Tank Location: TS2 Category: Industrial Features Class Code: Tanks (Generic) Positional Accuracy: Positioned to address or location	G11SE (NE)	99	11	453679 524790
245	<b>Points of Interest - Manufacturing and Production</b> Name: Tank Location: TS2 Category: Industrial Features Class Code: Tanks (Generic) Positional Accuracy: Positioned to address or location	G11SE (NE)	99	11	453679 524794
245	<b>Points of Interest - Manufacturing and Production</b> Name: Tank Location: TS2 Category: Industrial Features Class Code: Tanks (Generic) Positional Accuracy: Positioned to address or location	G11SE (NE)	99	11	453679 524786
245	<b>Points of Interest - Manufacturing and Production</b> Name: Tank Location: TS2 Category: Industrial Features Class Code: Tanks (Generic) Positional Accuracy: Positioned to address or location	G11SE (NE)	103	11	453683 524787
245	<b>Points of Interest - Manufacturing and Production</b> Name: Tank Location: TS2 Category: Industrial Features Class Code: Tanks (Generic) Positional Accuracy: Positioned to address or location	G11SE (NE)	103	11	453683 524790
245	<b>Points of Interest - Manufacturing and Production</b> Name: Tank Location: TS2 Category: Industrial Features Class Code: Tanks (Generic) Positional Accuracy: Positioned to address or location	G11SE (NE)	103	11	453683 524800
246	<b>Points of Interest - Manufacturing and Production</b> Name: Tanks Location: TS2 Category: Industrial Features Class Code: Tanks (Generic) Positional Accuracy: Positioned to an adjacent address or location	G1SE (SW)	19	11	452337 523379
246	<b>Points of Interest - Manufacturing and Production</b> Name: Tanks Location: TS2 Category: Industrial Features Class Code: Tanks (Generic) Positional Accuracy: Positioned to an adjacent address or location	G1SE (SW)	27	11	452337 523411
246	<b>Points of Interest - Manufacturing and Production</b> Name: Tank Location: TS2 Category: Industrial Features Class Code: Tanks (Generic) Positional Accuracy: Positioned to address or location	G1SE (SW)	28	11	452366 523299
246	<b>Points of Interest - Manufacturing and Production</b> Name: Tank Location: TS2 Category: Industrial Features Class Code: Tanks (Generic) Positional Accuracy: Positioned to address or location	G1SE (SW)	29	11	452366 523304
246	<b>Points of Interest - Manufacturing and Production</b> Name: Tank Location: TS2 Category: Industrial Features Class Code: Tanks (Generic) Positional Accuracy: Positioned to address or location	G1SE (SW)	30	11	452366 523308

Map ID	Details	Quadrant Reference (Compass Direction)	Estimated Distance From Site	Contact	NGR
246	<b>Points of Interest - Manufacturing and Production</b> Name: Tank Location: TS2 Category: Industrial Features Class Code: Tanks (Generic) Positional Accuracy: Positioned to address or location	G1SE (SW)	31	11	452366 523312
246	<b>Points of Interest - Manufacturing and Production</b> Name: Tank Location: TS2 Category: Industrial Features Class Code: Tanks (Generic) Positional Accuracy: Positioned to address or location	G1SE (SW)	32	11	452366 523316
246	<b>Points of Interest - Manufacturing and Production</b> Name: Tank Location: TS2 Category: Industrial Features Class Code: Tanks (Generic) Positional Accuracy: Positioned to address or location	G1SE (SW)	33	11	452366 523320
246	<b>Points of Interest - Manufacturing and Production</b> Name: Tank Location: TS2 Category: Industrial Features Class Code: Tanks (Generic) Positional Accuracy: Positioned to address or location	G1SE (SW)	34	11	452366 523325
246	<b>Points of Interest - Manufacturing and Production</b> Name: Tank Location: TS2 Category: Industrial Features Class Code: Tanks (Generic) Positional Accuracy: Positioned to an adjacent address or location	G1SE (SW)	44	11	452366 523365
246	<b>Points of Interest - Manufacturing and Production</b> Name: Tank Location: TS2 Category: Industrial Features Class Code: Tanks (Generic) Positional Accuracy: Positioned to an adjacent address or location	G1SE (SW)	55	11	452404 523260
246	<b>Points of Interest - Manufacturing and Production</b> Name: Tanks Location: TS2 Category: Industrial Features Class Code: Tanks (Generic) Positional Accuracy: Positioned to an adjacent address or location	G1SE (SW)	56	11	452385 523340
246	<b>Points of Interest - Manufacturing and Production</b> Name: Tank Location: TS2 Category: Industrial Features Class Code: Tanks (Generic) Positional Accuracy: Positioned to address or location	G1SE (SW)	58	11	452385 523349
246	<b>Points of Interest - Manufacturing and Production</b> Name: Tank Location: TS2 Category: Industrial Features Class Code: Tanks (Generic) Positional Accuracy: Positioned to address or location	G1SE (SW)	61	11	452389 523345
246	<b>Points of Interest - Manufacturing and Production</b> Name: Tank Location: TS2 Category: Industrial Features Class Code: Tanks (Generic) Positional Accuracy: Positioned to address or location	G1SE (SW)	69	11	452390 523374
246	<b>Points of Interest - Manufacturing and Production</b> Name: Tank Location: TS2 Category: Industrial Features Class Code: Tanks (Generic) Positional Accuracy: Positioned to address or location	G1SE (SW)	78	11	452397 523383
246	<b>Points of Interest - Manufacturing and Production</b> Name: Tanks Location: TS2 Category: Industrial Features Class Code: Tanks (Generic) Positional Accuracy: Positioned to an adjacent address or location	G1SE (SW)	80	11	452395 523398

Map ID	Details	Quadrant Reference (Compass Direction)	Estimated Distance From Site	Contact	NGR
246	<b>Points of Interest - Manufacturing and Production</b> Name: Tank Location: TS2 Category: Industrial Features Class Code: Tanks (Generic) Positional Accuracy: Positioned to address or location	G1SE (SW)	83	11	452401 523388
246	<b>Points of Interest - Manufacturing and Production</b> Name: Tank Location: TS2 Category: Industrial Features Class Code: Tanks (Generic) Positional Accuracy: Positioned to address or location	G1SE (SW)	83	11	452394 523412
246	<b>Points of Interest - Manufacturing and Production</b> Name: Tank Location: TS2 Category: Industrial Features Class Code: Tanks (Generic) Positional Accuracy: Positioned to address or location	G1SE (SW)	89	11	452406 523393
246	<b>Points of Interest - Manufacturing and Production</b> Name: Tank Location: TS2 Category: Industrial Features Class Code: Tanks (Generic) Positional Accuracy: Positioned to address or location	G1SE (SW)	94	11	452410 523396
246	<b>Points of Interest - Manufacturing and Production</b> Name: Tank Location: TS2 Category: Industrial Features Class Code: Tanks (Generic) Positional Accuracy: Positioned to an adjacent address or location	G2SW (SW)	105	11	452433 523349
246	<b>Points of Interest - Manufacturing and Production</b> Name: Tanks Location: TS2 Category: Industrial Features Class Code: Tanks (Generic) Positional Accuracy: Positioned to an adjacent address or location	G2SW (SW)	110	11	452434 523366
246	<b>Points of Interest - Manufacturing and Production</b> Name: Tank Location: TS2 Category: Industrial Features Class Code: Tanks (Generic) Positional Accuracy: Positioned to address or location	G2SW (SW)	116	11	452438 523373
246	<b>Points of Interest - Manufacturing and Production</b> Name: Tank Location: TS2 Category: Industrial Features Class Code: Tanks (Generic) Positional Accuracy: Positioned to address or location	G2SW (SW)	117	11	452438 523380
246	<b>Points of Interest - Manufacturing and Production</b> Name: Tank Location: TS2 Category: Industrial Features Class Code: Tanks (Generic) Positional Accuracy: Positioned to address or location	G2SW (SW)	118	11	452443 523363
247	<b>Points of Interest - Manufacturing and Production</b> Name: Tank Location: TS2 Category: Industrial Features Class Code: Tanks (Generic) Positional Accuracy: Positioned to address or location	G12SE (NE)	29	11	454231 524834
247	<b>Points of Interest - Manufacturing and Production</b> Name: Tanks Location: TS2 Category: Industrial Features Class Code: Tanks (Generic) Positional Accuracy: Positioned to an adjacent address or location	G12SE (NE)	36	11	454236 524841
247	<b>Points of Interest - Manufacturing and Production</b> Name: Tank Location: TS2 Category: Industrial Features Class Code: Tanks (Generic) Positional Accuracy: Positioned to address or location	G12SE (NE)	37	11	454201 524842



Map ID	Details	Quadrant Reference (Compass Direction)	Estimated Distance From Site	Contact	NGR
247	<b>Points of Interest - Manufacturing and Production</b> Name: Tank Location: TS2 Category: Industrial Features Class Code: Tanks (Generic) Positional Accuracy: Positioned to address or location	G12SE (NE)	42	11	454243 524847
247	<b>Points of Interest - Manufacturing and Production</b> Name: Tank Location: TS2 Category: Industrial Features Class Code: Tanks (Generic) Positional Accuracy: Positioned to address or location	G12SE (NE)	43	11	454231 524848
247	<b>Points of Interest - Manufacturing and Production</b> Name: Tanks Location: TS2 Category: Industrial Features Class Code: Tanks (Generic) Positional Accuracy: Positioned to an adjacent address or location	G12SE (NE)	44	11	454187 524850
247	<b>Points of Interest - Manufacturing and Production</b> Name: Tank Location: TS2 Category: Industrial Features Class Code: Tanks (Generic) Positional Accuracy: Positioned to address or location	G12SE (NE)	56	11	454180 524862
247	<b>Points of Interest - Manufacturing and Production</b> Name: Tank Location: TS2 Category: Industrial Features Class Code: Tanks (Generic) Positional Accuracy: Positioned to address or location	G12SE (NE)	56	11	454199 524861
247	<b>Points of Interest - Manufacturing and Production</b> Name: Tank Location: TS2 Category: Industrial Features Class Code: Tanks (Generic) Positional Accuracy: Positioned to address or location	G12SE (NE)	58	11	454244 524863
247	<b>Points of Interest - Manufacturing and Production</b> Name: Tank Location: TS2 Category: Industrial Features Class Code: Tanks (Generic) Positional Accuracy: Positioned to address or location	G12NE (NE)	59	11	454228 524864
247	<b>Points of Interest - Manufacturing and Production</b> Name: Tank Location: TS2 Category: Industrial Features Class Code: Tanks (Generic) Positional Accuracy: Positioned to address or location	G12NE (NE)	74	11	454229 524879
247	<b>Points of Interest - Manufacturing and Production</b> Name: Tank Location: TS2 Category: Industrial Features Class Code: Tanks (Generic) Positional Accuracy: Positioned to address or location	G12NE (NE)	75	11	454245 524880
247	<b>Points of Interest - Manufacturing and Production</b> Name: Tanks Location: TS2 Category: Industrial Features Class Code: Tanks (Generic) Positional Accuracy: Positioned to an adjacent address or location	G12NE (NE)	81	11	454236 524886
247	<b>Points of Interest - Manufacturing and Production</b> Name: Tank Location: TS2 Category: Industrial Features Class Code: Tanks (Generic) Positional Accuracy: Positioned to address or location	G12NE (NE)	84	11	454166 524890
247	<b>Points of Interest - Manufacturing and Production</b> Name: Tank Location: TS2 Category: Industrial Features Class Code: Tanks (Generic) Positional Accuracy: Positioned to address or location	G12NE (NE)	85	11	454196 524890

Map ID	Details	Quadrant Reference (Compass Direction)	Estimated Distance From Site	Contact	NGR
247	<b>Points of Interest - Manufacturing and Production</b> Name: Tank Location: TS2 Category: Industrial Features Class Code: Tanks (Generic) Positional Accuracy: Positioned to address or location	G12NE (NE)	90	11	454245 524895
247	<b>Points of Interest - Manufacturing and Production</b> Name: Tank Location: TS2 Category: Industrial Features Class Code: Tanks (Generic) Positional Accuracy: Positioned to address or location	G12NE (NE)	90	11	454229 524895
247	<b>Points of Interest - Manufacturing and Production</b> Name: Tank Location: TS2 Category: Industrial Features Class Code: Tanks (Generic) Positional Accuracy: Positioned to address or location	G12NE (NE)	96	11	454195 524902
247	<b>Points of Interest - Manufacturing and Production</b> Name: Tanks Location: TS2 Category: Industrial Features Class Code: Tanks (Generic) Positional Accuracy: Positioned to an adjacent address or location	G12NE (NE)	100	11	454181 524906
247	<b>Points of Interest - Manufacturing and Production</b> Name: Tank Location: TS2 Category: Industrial Features Class Code: Tanks (Generic) Positional Accuracy: Positioned to address or location	G12NE (NE)	107	11	454195 524913
247	<b>Points of Interest - Manufacturing and Production</b> Name: Tanks Location: TS2 Category: Industrial Features Class Code: Tanks (Generic) Positional Accuracy: Positioned to an adjacent address or location	G12NE (NE)	109	11	454237 524914
247	<b>Points of Interest - Manufacturing and Production</b> Name: Tank Location: TS2 Category: Industrial Features Class Code: Tanks (Generic) Positional Accuracy: Positioned to address or location	G12NE (NE)	115	11	454229 524920
247	<b>Points of Interest - Manufacturing and Production</b> Name: Tank Location: TS2 Category: Industrial Features Class Code: Tanks (Generic) Positional Accuracy: Positioned to address or location	G12NE (NE)	115	11	454169 524921
247	<b>Points of Interest - Manufacturing and Production</b> Name: Tank Location: TS2 Category: Industrial Features Class Code: Tanks (Generic) Positional Accuracy: Positioned to address or location	G12NE (NE)	115	11	454245 524920
247	<b>Points of Interest - Manufacturing and Production</b> Name: Tank Location: TS2 Category: Industrial Features Class Code: Tanks (Generic) Positional Accuracy: Positioned to address or location	G12NE (NE)	120	11	454196 524925
247	<b>Points of Interest - Manufacturing and Production</b> Name: Tank Location: TS2 Category: Industrial Features Class Code: Tanks (Generic) Positional Accuracy: Positioned to address or location	G12NE (NE)	145	11	454219 524950
247	<b>Points of Interest - Manufacturing and Production</b> Name: Tank Location: TS2 Category: Industrial Features Class Code: Tanks (Generic) Positional Accuracy: Positioned to address or location	G12NE (NE)	145	11	454193 524951

Map ID	Details	Quadrant Reference (Compass Direction)	Estimated Distance From Site	Contact	NGR
247	<b>Points of Interest - Manufacturing and Production</b> Name: Tank Location: TS2 Category: Industrial Features Class Code: Tanks (Generic) Positional Accuracy: Positioned to address or location	G12NE (NE)	146	11	454233 524951
247	<b>Points of Interest - Manufacturing and Production</b> Name: Tank Location: TS2 Category: Industrial Features Class Code: Tanks (Generic) Positional Accuracy: Positioned to address or location	G12NE (NE)	146	11	454245 524951
247	<b>Points of Interest - Manufacturing and Production</b> Name: Tank Location: TS2 Category: Industrial Features Class Code: Tanks (Generic) Positional Accuracy: Positioned to address or location	G12NE (NE)	158	11	454232 524963
247	<b>Points of Interest - Manufacturing and Production</b> Name: Tank Location: TS2 Category: Industrial Features Class Code: Tanks (Generic) Positional Accuracy: Positioned to address or location	G12NE (NE)	159	11	454221 524964
247	<b>Points of Interest - Manufacturing and Production</b> Name: Tanks Location: TS2 Category: Industrial Features Class Code: Tanks (Generic) Positional Accuracy: Positioned to an adjacent address or location	G12NE (NE)	165	11	454236 524970
247	<b>Points of Interest - Manufacturing and Production</b> Name: Tank Location: TS2 Category: Industrial Features Class Code: Tanks (Generic) Positional Accuracy: Positioned to address or location	G12NE (NE)	171	11	454224 524976
248	<b>Points of Interest - Manufacturing and Production</b> Name: Tank Location: TS2 Category: Industrial Features Class Code: Tanks (Generic) Positional Accuracy: Positioned to address or location	G12SE (NE)	30	11	454242 524835
248	<b>Points of Interest - Manufacturing and Production</b> Name: Tank Location: TS2 Category: Industrial Features Class Code: Tanks (Generic) Positional Accuracy: Positioned to address or location	G12SE (NE)	34	11	454271 524839
248	<b>Points of Interest - Manufacturing and Production</b> Name: Tank Location: TS2 Category: Industrial Features Class Code: Tanks (Generic) Positional Accuracy: Positioned to address or location	G12SE (NE)	34	11	454295 524838
248	<b>Points of Interest - Manufacturing and Production</b> Name: Tank Location: TS2 Category: Industrial Features Class Code: Tanks (Generic) Positional Accuracy: Positioned to address or location	G12SE (NE)	54	11	454273 524859
248	<b>Points of Interest - Manufacturing and Production</b> Name: Tank Location: TS2 Category: Industrial Features Class Code: Tanks (Generic) Positional Accuracy: Positioned to address or location	G12SE (NE)	54	11	454370 524857
248	<b>Points of Interest - Manufacturing and Production</b> Name: Tank Location: TS2 Category: Industrial Features Class Code: Tanks (Generic) Positional Accuracy: Positioned to address or location	G12SE (NE)	55	11	454296 524859

Map ID	Details	Quadrant Reference (Compass Direction)	Estimated Distance From Site	Contact	NGR
248	<b>Points of Interest - Manufacturing and Production</b> Name: Tank Location: TS2 Category: Industrial Features Class Code: Tanks (Generic) Positional Accuracy: Positioned to address or location	G12NE (NE)	63	11	454370 524866
248	<b>Points of Interest - Manufacturing and Production</b> Name: Tanks Location: TS2 Category: Industrial Features Class Code: Tanks (Generic) Positional Accuracy: Positioned to an adjacent address or location	G12NE (NE)	65	11	454284 524869
248	<b>Points of Interest - Manufacturing and Production</b> Name: Tank Location: TS2 Category: Industrial Features Class Code: Tanks (Generic) Positional Accuracy: Positioned to address or location	G12NE (NE)	74	11	454276 524879
248	<b>Points of Interest - Manufacturing and Production</b> Name: Tank Location: TS2 Category: Industrial Features Class Code: Tanks (Generic) Positional Accuracy: Positioned to address or location	G12NE (NE)	77	11	454295 524881
248	<b>Points of Interest - Manufacturing and Production</b> Name: Tanks Location: TS2 Category: Industrial Features Class Code: Tanks (Generic) Positional Accuracy: Positioned to an adjacent address or location	G12NE (NE)	79	11	454371 524882
248	<b>Points of Interest - Manufacturing and Production</b> Name: Tank Location: TS2 Category: Industrial Features Class Code: Tanks (Generic) Positional Accuracy: Positioned to address or location	G12NE (NE)	95	11	454296 524899
248	<b>Points of Interest - Manufacturing and Production</b> Name: Tank Location: TS2 Category: Industrial Features Class Code: Tanks (Generic) Positional Accuracy: Positioned to address or location	G12NE (NE)	96	11	454273 524901
248	<b>Points of Interest - Manufacturing and Production</b> Name: Tanks Location: TS2 Category: Industrial Features Class Code: Tanks (Generic) Positional Accuracy: Positioned to an adjacent address or location	G12NE (NE)	111	11	454337 524915
248	<b>Points of Interest - Manufacturing and Production</b> Name: Tank Location: TS2 Category: Industrial Features Class Code: Tanks (Generic) Positional Accuracy: Positioned to address or location	G12NE (NE)	112	11	454297 524916
248	<b>Points of Interest - Manufacturing and Production</b> Name: Tank Location: TS2 Category: Industrial Features Class Code: Tanks (Generic) Positional Accuracy: Positioned to address or location	G12NE (NE)	113	11	454273 524918
248	<b>Points of Interest - Manufacturing and Production</b> Name: Tank Location: TS2 Category: Industrial Features Class Code: Tanks (Generic) Positional Accuracy: Positioned to address or location	G12NE (NE)	115	11	454304 524919
248	<b>Points of Interest - Manufacturing and Production</b> Name: Tanks Location: TS2 Category: Industrial Features Class Code: Tanks (Generic) Positional Accuracy: Positioned to an adjacent address or location	G12NE (NE)	115	11	454295 524919

Map ID	Details	Quadrant Reference (Compass Direction)	Estimated Distance From Site	Contact	NGR
248	<b>Points of Interest - Manufacturing and Production</b> Name: Tank Location: TS2 Category: Industrial Features Class Code: Tanks (Generic) Positional Accuracy: Positioned to address or location	G12NE (NE)	117	11	454331 524921
248	<b>Points of Interest - Manufacturing and Production</b> Name: Tank Location: TS2 Category: Industrial Features Class Code: Tanks (Generic) Positional Accuracy: Positioned to address or location	G12NE (NE)	117	11	454339 524921
248	<b>Points of Interest - Manufacturing and Production</b> Name: Tank Location: TS2 Category: Industrial Features Class Code: Tanks (Generic) Positional Accuracy: Positioned to address or location	G12NE (NE)	118	11	454295 524922
248	<b>Points of Interest - Manufacturing and Production</b> Name: Tank Location: TS2 Category: Industrial Features Class Code: Tanks (Generic) Positional Accuracy: Positioned to address or location	G12NE (NE)	121	11	454340 524925
248	<b>Points of Interest - Manufacturing and Production</b> Name: Tank Location: TS2 Category: Industrial Features Class Code: Tanks (Generic) Positional Accuracy: Positioned to address or location	G12NE (NE)	151	11	454274 524956
249	<b>Points of Interest - Manufacturing and Production</b> Name: Tank Location: TS2 Category: Industrial Features Class Code: Tanks (Generic) Positional Accuracy: Positioned to an adjacent address or location	G2SW (SW)	30	11	452730 523510
249	<b>Points of Interest - Manufacturing and Production</b> Name: Tank Location: TS2 Category: Industrial Features Class Code: Tanks (Generic) Positional Accuracy: Positioned to address or location	G2SW (SW)	32	11	452736 523508
249	<b>Points of Interest - Manufacturing and Production</b> Name: Tank Location: TS2 Category: Industrial Features Class Code: Tanks (Generic) Positional Accuracy: Positioned to an adjacent address or location	G2SW (SW)	32	11	452701 523508
249	<b>Points of Interest - Manufacturing and Production</b> Name: Tanks Location: TS2 Category: Industrial Features Class Code: Tanks (Generic) Positional Accuracy: Positioned to an adjacent address or location	G2SW (SW)	54	11	452735 523486
249	<b>Points of Interest - Manufacturing and Production</b> Name: Tank Location: TS2 Category: Industrial Features Class Code: Tanks (Generic) Positional Accuracy: Positioned to address or location	G2SW (SW)	57	11	452747 523483
249	<b>Points of Interest - Manufacturing and Production</b> Name: Tank Location: TS2 Category: Industrial Features Class Code: Tanks (Generic) Positional Accuracy: Positioned to address or location	G2SW (SW)	71	11	452687 523469
249	<b>Points of Interest - Manufacturing and Production</b> Name: Tanks Location: TS2 Category: Industrial Features Class Code: Tanks (Generic) Positional Accuracy: Positioned to an adjacent address or location	G2SW (SW)	74	11	452707 523466

Map ID	Details	Quadrant Reference (Compass Direction)	Estimated Distance From Site	Contact	NGR
249	<b>Points of Interest - Manufacturing and Production</b> Name: Tank Location: TS2 Category: Industrial Features Class Code: Tanks (Generic) Positional Accuracy: Positioned to address or location	G2SW (SW)	89	11	452709 523451
249	<b>Points of Interest - Manufacturing and Production</b> Name: Tank Location: TS2 Category: Industrial Features Class Code: Tanks (Generic) Positional Accuracy: Positioned to an adjacent address or location	G2SE (SW)	94	11	452766 523446
249	<b>Points of Interest - Manufacturing and Production</b> Name: Tanks Location: TS2 Category: Industrial Features Class Code: Tanks (Generic) Positional Accuracy: Positioned to an adjacent address or location	G2SW (SW)	128	11	452746 523412
249	<b>Points of Interest - Manufacturing and Production</b> Name: Tank Location: TS2 Category: Industrial Features Class Code: Tanks (Generic) Positional Accuracy: Positioned to address or location	G2SW (SW)	132	11	452741 523408
249	<b>Points of Interest - Manufacturing and Production</b> Name: Tank Location: TS2 Category: Industrial Features Class Code: Tanks (Generic) Positional Accuracy: Positioned to address or location	G2SW (SW)	145	11	452755 523395
250	<b>Points of Interest - Manufacturing and Production</b> Name: Tank Location: TS2 Category: Industrial Features Class Code: Tanks (Generic) Positional Accuracy: Positioned to an adjacent address or location	G10SE (N)	31	11	452835 524855
251	<b>Points of Interest - Manufacturing and Production</b> Name: Tank Location: TS2 Category: Industrial Features Class Code: Tanks (Generic) Positional Accuracy: Positioned to address or location	G10SE (N)	34	11	452950 524858
251	<b>Points of Interest - Manufacturing and Production</b> Name: Tanks Location: TS2 Category: Industrial Features Class Code: Tanks (Generic) Positional Accuracy: Positioned to an adjacent address or location	G10SE (N)	35	11	452962 524858
251	<b>Points of Interest - Manufacturing and Production</b> Name: Tank Location: TS2 Category: Industrial Features Class Code: Tanks (Generic) Positional Accuracy: Positioned to address or location	G10NE (N)	71	11	452980 524894
251	<b>Points of Interest - Manufacturing and Production</b> Name: Tanks Location: TS2 Category: Industrial Features Class Code: Tanks (Generic) Positional Accuracy: Positioned to an adjacent address or location	G10NE (N)	72	11	452961 524895
252	<b>Points of Interest - Manufacturing and Production</b> Name: Tank Location: TS2 Category: Industrial Features Class Code: Tanks (Generic) Positional Accuracy: Positioned to an adjacent address or location	G2SE (S)	34	11	452853 523506
252	<b>Points of Interest - Manufacturing and Production</b> Name: Tank Location: TS2 Category: Industrial Features Class Code: Tanks (Generic) Positional Accuracy: Positioned to address or location	G2SE (S)	38	11	452855 523502



Map ID	Details	Quadrant Reference (Compass Direction)	Estimated Distance From Site	Contact	NGR
252	<b>Points of Interest - Manufacturing and Production</b> Name: Tank Location: TS2 Category: Industrial Features Class Code: Tanks (Generic) Positional Accuracy: Positioned to an adjacent address or location	G2SE (S)	38	11	452890 523502
252	<b>Points of Interest - Manufacturing and Production</b> Name: Tank Location: TS2 Category: Industrial Features Class Code: Tanks (Generic) Positional Accuracy: Positioned to address or location	G2SE (S)	46	11	452889 523494
252	<b>Points of Interest - Manufacturing and Production</b> Name: Tanks Location: TS2 Category: Industrial Features Class Code: Tanks (Generic) Positional Accuracy: Positioned to an adjacent address or location	G2SE (S)	57	11	452867 523483
252	<b>Points of Interest - Manufacturing and Production</b> Name: Tank Location: TS2 Category: Industrial Features Class Code: Tanks (Generic) Positional Accuracy: Positioned to address or location	G2SE (S)	67	11	452926 523473
252	<b>Points of Interest - Manufacturing and Production</b> Name: Tank Location: TS2 Category: Industrial Features Class Code: Tanks (Generic) Positional Accuracy: Positioned to address or location	G2SE (S)	70	11	452862 523470
252	<b>Points of Interest - Manufacturing and Production</b> Name: Tanks Location: TS2 Category: Industrial Features Class Code: Tanks (Generic) Positional Accuracy: Positioned to an adjacent address or location	G2SE (S)	85	11	452923 523455
253	<b>Points of Interest - Manufacturing and Production</b> Name: Tank Location: TS2 Category: Industrial Features Class Code: Tanks (Generic) Positional Accuracy: Positioned to address or location	G10SE (N)	35	11	453075 524858
253	<b>Points of Interest - Manufacturing and Production</b> Name: Tanks Location: TS2 Category: Industrial Features Class Code: Tanks (Generic) Positional Accuracy: Positioned to an adjacent address or location	G10SE (N)	35	11	453088 524858
254	<b>Points of Interest - Manufacturing and Production</b> Name: Tanks Location: TS2 Category: Industrial Features Class Code: Tanks (Generic) Positional Accuracy: Positioned to an adjacent address or location	G11SW (N)	36	11	453213 524858
255	<b>Points of Interest - Manufacturing and Production</b> Name: Tank Location: TS2 Category: Industrial Features Class Code: Tanks (Generic) Positional Accuracy: Positioned to an adjacent address or location	G2SW (SW)	38	11	452515 523502
255	<b>Points of Interest - Manufacturing and Production</b> Name: Tank Location: TS2 Category: Industrial Features Class Code: Tanks (Generic) Positional Accuracy: Positioned to an adjacent address or location	G2SW (SW)	51	11	452663 523489
255	<b>Points of Interest - Manufacturing and Production</b> Name: Tank Location: TS2 Category: Industrial Features Class Code: Tanks (Generic) Positional Accuracy: Positioned to address or location	G2SW (SW)	69	11	452501 523471

Map ID	Details	Quadrant Reference (Compass Direction)	Estimated Distance From Site	Contact	NGR
255	<b>Points of Interest - Manufacturing and Production</b> Name: Tank Location: TS2 Category: Industrial Features Class Code: Tanks (Generic) Positional Accuracy: Positioned to an adjacent address or location	G2SW (SW)	84	11	452583 523456
255	<b>Points of Interest - Manufacturing and Production</b> Name: Tank Location: TS2 Category: Industrial Features Class Code: Tanks (Generic) Positional Accuracy: Positioned to address or location	G2SW (SW)	113	11	452610 523427
255	<b>Points of Interest - Manufacturing and Production</b> Name: Tank Location: TS2 Category: Industrial Features Class Code: Tanks (Generic) Positional Accuracy: Positioned to an adjacent address or location	G2SW (SW)	114	11	452624 523426
255	<b>Points of Interest - Manufacturing and Production</b> Name: Tank Location: TS2 Category: Industrial Features Class Code: Tanks (Generic) Positional Accuracy: Positioned to address or location	G2SW (SW)	115	11	452613 523425
255	<b>Points of Interest - Manufacturing and Production</b> Name: Tanks Location: TS2 Category: Industrial Features Class Code: Tanks (Generic) Positional Accuracy: Positioned to an adjacent address or location	G2SW (SW)	118	11	452609 523422
255	<b>Points of Interest - Manufacturing and Production</b> Name: Tank Location: TS2 Category: Industrial Features Class Code: Tanks (Generic) Positional Accuracy: Positioned to address or location	G2SW (SW)	128	11	452571 523412
255	<b>Points of Interest - Manufacturing and Production</b> Name: Tank Location: TS2 Category: Industrial Features Class Code: Tanks (Generic) Positional Accuracy: Positioned to address or location	G2SW (SW)	135	11	452564 523405
255	<b>Points of Interest - Manufacturing and Production</b> Name: Tanks Location: TS2 Category: Industrial Features Class Code: Tanks (Generic) Positional Accuracy: Positioned to an adjacent address or location	G2SW (SW)	136	11	452573 523404
256	<b>Points of Interest - Manufacturing and Production</b> Name: Tank Location: TS6 Category: Industrial Features Class Code: Tanks (Generic) Positional Accuracy: Positioned to an adjacent address or location	G3SE (SE)	46	11	453463 523249
256	<b>Points of Interest - Manufacturing and Production</b> Name: Tank Location: TS6 Category: Industrial Features Class Code: Tanks (Generic) Positional Accuracy: Positioned to an adjacent address or location	G3SE (S)	88	11	453447 523205
256	<b>Points of Interest - Manufacturing and Production</b> Name: Tank Location: TS6 Category: Industrial Features Class Code: Tanks (Generic) Positional Accuracy: Positioned to an adjacent address or location	G3SW (S)	134	11	453404 523183
257	<b>Points of Interest - Manufacturing and Production</b> Name: Tank Location: TS2 Category: Industrial Features Class Code: Tanks (Generic) Positional Accuracy: Positioned to address or location	G12SE (NE)	54	11	454381 524857

Map ID	Details	Quadrant Reference (Compass Direction)	Estimated Distance From Site	Contact	NGR
257	<b>Points of Interest - Manufacturing and Production</b> Name: Tank Location: TS2 Category: Industrial Features Class Code: Tanks (Generic) Positional Accuracy: Positioned to address or location	G12NE (NE)	63	11	454381 524866
257	<b>Points of Interest - Manufacturing and Production</b> Name: Tank Location: TS2 Category: Industrial Features Class Code: Tanks (Generic) Positional Accuracy: Positioned to address or location	G12NE (NE)	72	11	454382 524875
257	<b>Points of Interest - Manufacturing and Production</b> Name: Tank Location: TS2 Category: Industrial Features Class Code: Tanks (Generic) Positional Accuracy: Positioned to address or location	G12NE (NE)	80	11	454381 524883
257	<b>Points of Interest - Manufacturing and Production</b> Name: Tank Location: TS2 Category: Industrial Features Class Code: Tanks (Generic) Positional Accuracy: Positioned to address or location	G12NE (NE)	87	11	454381 524890
258	<b>Points of Interest - Manufacturing and Production</b> Name: Tank Location: TS2 Category: Industrial Features Class Code: Tanks (Generic) Positional Accuracy: Positioned to an adjacent address or location	G3SW (S)	62	11	453332 523359
258	<b>Points of Interest - Manufacturing and Production</b> Name: Tank Location: TS2 Category: Industrial Features Class Code: Tanks (Generic) Positional Accuracy: Positioned to an adjacent address or location	G3SW (S)	66	11	453277 523409
258	<b>Points of Interest - Manufacturing and Production</b> Name: Tank Location: TS2 Category: Industrial Features Class Code: Tanks (Generic) Positional Accuracy: Positioned to an adjacent address or location	G3SW (S)	72	11	453233 523444
259	<b>Points of Interest - Manufacturing and Production</b> Name: Tank Location: TS2 Category: Industrial Features Class Code: Tanks (Generic) Positional Accuracy: Positioned to an adjacent address or location	G10NE (N)	69	11	452863 524893
259	<b>Points of Interest - Manufacturing and Production</b> Name: Tank Location: TS2 Category: Industrial Features Class Code: Tanks (Generic) Positional Accuracy: Positioned to address or location	G10NE (N)	70	11	452941 524894
259	<b>Points of Interest - Manufacturing and Production</b> Name: Tanks Location: TS2 Category: Industrial Features Class Code: Tanks (Generic) Positional Accuracy: Positioned to an adjacent address or location	G10NE (N)	111	11	452879 524935
259	<b>Points of Interest - Manufacturing and Production</b> Name: Tanks Location: TS2 Category: Industrial Features Class Code: Tanks (Generic) Positional Accuracy: Positioned to an adjacent address or location	G10NE (N)	111	11	452918 524935
259	<b>Points of Interest - Manufacturing and Production</b> Name: Tank Location: TS2 Category: Industrial Features Class Code: Tanks (Generic) Positional Accuracy: Positioned to address or location	G10NE (N)	132	11	452919 524956

Map ID	Details	Quadrant Reference (Compass Direction)	Estimated Distance From Site	Contact	NGR
259	<b>Points of Interest - Manufacturing and Production</b> Name: Tank Location: TS2 Category: Industrial Features Class Code: Tanks (Generic) Positional Accuracy: Positioned to address or location	G10NE (N)	132	11	452913 524956
259	<b>Points of Interest - Manufacturing and Production</b> Name: Tank Location: TS2 Category: Industrial Features Class Code: Tanks (Generic) Positional Accuracy: Positioned to address or location	G10NE (N)	136	11	452877 524960
259	<b>Points of Interest - Manufacturing and Production</b> Name: Tank Location: TS2 Category: Industrial Features Class Code: Tanks (Generic) Positional Accuracy: Positioned to address or location	G10NE (N)	136	11	452883 524960
260	<b>Points of Interest - Manufacturing and Production</b> Name: North Tees Works Location: TS2 Category: Industrial Features Class Code: Unspecified Works Or Factories Positional Accuracy: Positioned to an adjacent address or location	G2SW (SW)	69	11	452430 523216
261	<b>Points of Interest - Manufacturing and Production</b> Name: Tank Location: TS2 Category: Industrial Features Class Code: Tanks (Generic) Positional Accuracy: Positioned to an adjacent address or location	G11NW (N)	71	11	453114 524894
261	<b>Points of Interest - Manufacturing and Production</b> Name: Tank Location: TS2 Category: Industrial Features Class Code: Tanks (Generic) Positional Accuracy: Positioned to an adjacent address or location	G10NE (N)	71	11	453076 524894
261	<b>Points of Interest - Manufacturing and Production</b> Name: Tanks Location: TS2 Category: Industrial Features Class Code: Tanks (Generic) Positional Accuracy: Positioned to an adjacent address or location	G10NE (N)	111	11	453007 524934
261	<b>Points of Interest - Manufacturing and Production</b> Name: Tanks Location: TS2 Category: Industrial Features Class Code: Tanks (Generic) Positional Accuracy: Positioned to an adjacent address or location	G10NE (N)	130	11	453061 524953
261	<b>Points of Interest - Manufacturing and Production</b> Name: Tanks Location: TS2 Category: Industrial Features Class Code: Tanks (Generic) Positional Accuracy: Positioned to an adjacent address or location	G11NW (N)	131	11	453113 524954
261	<b>Points of Interest - Manufacturing and Production</b> Name: Tank Location: TS2 Category: Industrial Features Class Code: Tanks (Generic) Positional Accuracy: Positioned to address or location	G11NW (N)	133	11	453135 524955
261	<b>Points of Interest - Manufacturing and Production</b> Name: Tank Location: TS2 Category: Industrial Features Class Code: Tanks (Generic) Positional Accuracy: Positioned to address or location	G10NE (N)	135	11	453009 524958
261	<b>Points of Interest - Manufacturing and Production</b> Name: Tank Location: TS2 Category: Industrial Features Class Code: Tanks (Generic) Positional Accuracy: Positioned to address or location	G10NE (N)	135	11	453045 524958

Map ID	Details	Quadrant Reference (Compass Direction)	Estimated Distance From Site	Contact	NGR
261	<b>Points of Interest - Manufacturing and Production</b> Name: Tank Location: TS2 Category: Industrial Features Class Code: Tanks (Generic) Positional Accuracy: Positioned to address or location	G10NE (N)	135	11	453039 524958
261	<b>Points of Interest - Manufacturing and Production</b> Name: Tank Location: TS2 Category: Industrial Features Class Code: Tanks (Generic) Positional Accuracy: Positioned to address or location	G10NE (N)	136	11	453003 524959
262	<b>Points of Interest - Manufacturing and Production</b> Name: Tank Location: TS2 Category: Industrial Features Class Code: Tanks (Generic) Positional Accuracy: Positioned to an adjacent address or location	G11NW (N)	72	11	453186 524894
262	<b>Points of Interest - Manufacturing and Production</b> Name: Tank Location: TS2 Category: Industrial Features Class Code: Tanks (Generic) Positional Accuracy: Positioned to an adjacent address or location	G11NW (N)	72	11	453240 524894
262	<b>Points of Interest - Manufacturing and Production</b> Name: Oil Refinery Location: TS2 Category: Extractive Industries Class Code: Oil and Gas Extraction, Refinery and Product Manufacture Positional Accuracy: Positioned to an adjacent address or location	G11NW (N)	80	11	453247 524902
262	<b>Points of Interest - Manufacturing and Production</b> Name: Tank Location: TS2 Category: Industrial Features Class Code: Tanks (Generic) Positional Accuracy: Positioned to address or location	G11NW (N)	133	11	453241 524955
262	<b>Points of Interest - Manufacturing and Production</b> Name: Tanks Location: TS2 Category: Industrial Features Class Code: Tanks (Generic) Positional Accuracy: Positioned to an adjacent address or location	G11NW (N)	133	11	453185 524955
262	<b>Points of Interest - Manufacturing and Production</b> Name: Tanks Location: TS2 Category: Industrial Features Class Code: Tanks (Generic) Positional Accuracy: Positioned to an adjacent address or location	G11NW (N)	133	11	453241 524955
262	<b>Points of Interest - Manufacturing and Production</b> Name: Tank Location: TS2 Category: Industrial Features Class Code: Tanks (Generic) Positional Accuracy: Positioned to address or location	G11NW (N)	139	11	453171 524961
262	<b>Points of Interest - Manufacturing and Production</b> Name: Tank Location: TS2 Category: Industrial Features Class Code: Tanks (Generic) Positional Accuracy: Positioned to address or location	G11NW (N)	140	11	453165 524962
263	<b>Points of Interest - Manufacturing and Production</b> Name: Tank Location: TS2 Category: Industrial Features Class Code: Tanks (Generic) Positional Accuracy: Positioned to address or location	G2SE (S)	82	11	452945 523458
263	<b>Points of Interest - Manufacturing and Production</b> Name: Tank Location: TS2 Category: Industrial Features Class Code: Tanks (Generic) Positional Accuracy: Positioned to address or location	G2SE (S)	102	11	452929 523438

Map ID	Details	Quadrant Reference (Compass Direction)	Estimated Distance From Site	Contact	NGR
263	<b>Points of Interest - Manufacturing and Production</b> Name: Tank Location: TS2 Category: Industrial Features Class Code: Tanks (Generic) Positional Accuracy: Positioned to address or location	G2SE (S)	124	11	452997 523416
264	<b>Points of Interest - Manufacturing and Production</b> Name: Tank Location: TS2 Category: Industrial Features Class Code: Tanks (Generic) Positional Accuracy: Positioned to an adjacent address or location	G2SW (SW)	91	11	452461 523183
264	<b>Points of Interest - Manufacturing and Production</b> Name: Tank Location: TS2 Category: Industrial Features Class Code: Tanks (Generic) Positional Accuracy: Positioned to an adjacent address or location	G2SW (SW)	173	11	452532 523234
265	<b>Points of Interest - Manufacturing and Production</b> Name: Tank Location: TS2 Category: Industrial Features Class Code: Tanks (Generic) Positional Accuracy: Positioned to address or location	G12SW (NE)	95	11	453801 524792
265	<b>Points of Interest - Manufacturing and Production</b> Name: Tank Location: TS2 Category: Industrial Features Class Code: Tanks (Generic) Positional Accuracy: Positioned to address or location	G12SW (NE)	102	11	453794 524793
265	<b>Points of Interest - Manufacturing and Production</b> Name: Tank Location: TS2 Category: Industrial Features Class Code: Tanks (Generic) Positional Accuracy: Positioned to address or location	G12SW (NE)	103	11	453794 524796
265	<b>Points of Interest - Manufacturing and Production</b> Name: Tank Location: TS2 Category: Industrial Features Class Code: Tanks (Generic) Positional Accuracy: Positioned to address or location	G12SW (NE)	105	11	453790 524792
265	<b>Points of Interest - Manufacturing and Production</b> Name: Tank Location: TS2 Category: Industrial Features Class Code: Tanks (Generic) Positional Accuracy: Positioned to address or location	G12SW (NE)	106	11	453790 524796
265	<b>Points of Interest - Manufacturing and Production</b> Name: Works Location: Not Supplied Category: Industrial Features Class Code: Unspecified Works Or Factories Positional Accuracy: Positioned to an adjacent address or location	G12SW (NE)	107	11	453780 524760
265	<b>Points of Interest - Manufacturing and Production</b> Name: Tank Location: TS2 Category: Industrial Features Class Code: Tanks (Generic) Positional Accuracy: Positioned to address or location	G12SW (NE)	109	11	453786 524792
265	<b>Points of Interest - Manufacturing and Production</b> Name: Tank Location: TS2 Category: Industrial Features Class Code: Tanks (Generic) Positional Accuracy: Positioned to address or location	G12SW (NE)	110	11	453786 524796
265	<b>Points of Interest - Manufacturing and Production</b> Name: Tank Location: TS2 Category: Industrial Features Class Code: Tanks (Generic) Positional Accuracy: Positioned to address or location	G12SW (NE)	114	11	453781 524792



Map ID	Details	Quadrant Reference (Compass Direction)	Estimated Distance From Site	Contact	NGR
265	<b>Points of Interest - Manufacturing and Production</b> Name: Tank Location: TS2 Category: Industrial Features Class Code: Tanks (Generic) Positional Accuracy: Positioned to address or location	G12SW (NE)	115	11	453781 524796
265	<b>Points of Interest - Manufacturing and Production</b> Name: Tank Location: TS2 Category: Industrial Features Class Code: Tanks (Generic) Positional Accuracy: Positioned to address or location	G12SW (NE)	118	11	453777 524792
265	<b>Points of Interest - Manufacturing and Production</b> Name: Tank Location: TS2 Category: Industrial Features Class Code: Tanks (Generic) Positional Accuracy: Positioned to address or location	G12SW (NE)	119	11	453777 524796
265	<b>Points of Interest - Manufacturing and Production</b> Name: Tank Location: TS2 Category: Industrial Features Class Code: Tanks (Generic) Positional Accuracy: Positioned to address or location	G12SW (NE)	121	11	453774 524792
265	<b>Points of Interest - Manufacturing and Production</b> Name: Tank Location: TS2 Category: Industrial Features Class Code: Tanks (Generic) Positional Accuracy: Positioned to address or location	G12SW (NE)	122	11	453774 524796
265	<b>Points of Interest - Manufacturing and Production</b> Name: Works Location: TS2 Category: Industrial Features Class Code: Unspecified Works Or Factories Positional Accuracy: Positioned to address or location	G11SE (NE)	123	11	453737 524773
265	<b>Points of Interest - Manufacturing and Production</b> Name: Tank Location: TS2 Category: Industrial Features Class Code: Tanks (Generic) Positional Accuracy: Positioned to address or location	G11SE (NE)	126	11	453769 524792
265	<b>Points of Interest - Manufacturing and Production</b> Name: Tanks Location: TS2 Category: Industrial Features Class Code: Tanks (Generic) Positional Accuracy: Positioned to an adjacent address or location	G11SE (NE)	127	11	453770 524802
265	<b>Points of Interest - Manufacturing and Production</b> Name: Tank Location: TS2 Category: Industrial Features Class Code: Tanks (Generic) Positional Accuracy: Positioned to address or location	G11SE (NE)	128	11	453768 524796
265	<b>Points of Interest - Manufacturing and Production</b> Name: Tank Location: TS2 Category: Industrial Features Class Code: Tanks (Generic) Positional Accuracy: Positioned to address or location	G11SE (NE)	130	11	453764 524792
265	<b>Points of Interest - Manufacturing and Production</b> Name: Tank Location: TS2 Category: Industrial Features Class Code: Tanks (Generic) Positional Accuracy: Positioned to address or location	G11SE (NE)	131	11	453764 524796
265	<b>Points of Interest - Manufacturing and Production</b> Name: Tank Location: TS2 Category: Industrial Features Class Code: Tanks (Generic) Positional Accuracy: Positioned to address or location	G11SE (NE)	135	11	453759 524792

Map ID	Details	Quadrant Reference (Compass Direction)	Estimated Distance From Site	Contact	NGR
265	<b>Points of Interest - Manufacturing and Production</b> Name: Tank Location: TS2 Category: Industrial Features Class Code: Tanks (Generic) Positional Accuracy: Positioned to address or location	G11SE (NE)	136	11	453759 524796
265	<b>Points of Interest - Manufacturing and Production</b> Name: Tank Location: TS2 Category: Industrial Features Class Code: Tanks (Generic) Positional Accuracy: Positioned to address or location	G11SE (NE)	140	11	453755 524796
265	<b>Points of Interest - Manufacturing and Production</b> Name: Tank Location: TS2 Category: Industrial Features Class Code: Tanks (Generic) Positional Accuracy: Positioned to address or location	G11SE (NE)	142	11	453750 524792
265	<b>Points of Interest - Manufacturing and Production</b> Name: Tank Location: TS2 Category: Industrial Features Class Code: Tanks (Generic) Positional Accuracy: Positioned to an adjacent address or location	G11SE (NE)	143	11	453743 524793
265	<b>Points of Interest - Manufacturing and Production</b> Name: Tank Location: TS2 Category: Industrial Features Class Code: Tanks (Generic) Positional Accuracy: Positioned to address or location	G11SE (NE)	144	11	453724 524801
265	<b>Points of Interest - Manufacturing and Production</b> Name: Tank Location: TS2 Category: Industrial Features Class Code: Tanks (Generic) Positional Accuracy: Positioned to address or location	G11SE (NE)	145	11	453731 524795
265	<b>Points of Interest - Manufacturing and Production</b> Name: Tanks Location: TS2 Category: Industrial Features Class Code: Tanks (Generic) Positional Accuracy: Positioned to an adjacent address or location	G11SE (NE)	149	11	453729 524799
266	<b>Points of Interest - Manufacturing and Production</b> Name: Tank Location: TS2 Category: Industrial Features Class Code: Tanks (Generic) Positional Accuracy: Positioned to address or location	G2SE (S)	109	11	453080 523431
266	<b>Points of Interest - Manufacturing and Production</b> Name: Tank Location: TS2 Category: Industrial Features Class Code: Tanks (Generic) Positional Accuracy: Positioned to an adjacent address or location	G3SW (S)	136	11	453162 523404
267	<b>Points of Interest - Manufacturing and Production</b> Name: Tank Location: TS2 Category: Industrial Features Class Code: Tanks (Generic) Positional Accuracy: Positioned to address or location	G2SE (S)	114	11	452817 523426
267	<b>Points of Interest - Manufacturing and Production</b> Name: Tank Location: TS2 Category: Industrial Features Class Code: Tanks (Generic) Positional Accuracy: Positioned to address or location	G2SE (S)	120	11	452798 523420
267	<b>Points of Interest - Manufacturing and Production</b> Name: Tank Location: TS2 Category: Industrial Features Class Code: Tanks (Generic) Positional Accuracy: Positioned to address or location	G2SE (S)	132	11	452814 523408

Map ID	Details	Quadrant Reference (Compass Direction)	Estimated Distance From Site	Contact	NGR
267	<b>Points of Interest - Manufacturing and Production</b> Name: Tanks Location: TS2 Category: Industrial Features Class Code: Tanks (Generic) Positional Accuracy: Positioned to an adjacent address or location	G2SE (S)	171	11	452873 523369
267	<b>Points of Interest - Manufacturing and Production</b> Name: Tank Location: TS2 Category: Industrial Features Class Code: Tanks (Generic) Positional Accuracy: Positioned to an adjacent address or location	G2SE (S)	199	11	452829 523341
267	<b>Points of Interest - Manufacturing and Production</b> Name: Tank Location: TS2 Category: Industrial Features Class Code: Tanks (Generic) Positional Accuracy: Positioned to address or location	G2SE (S)	212	11	452857 523328
267	<b>Points of Interest - Manufacturing and Production</b> Name: Tanks Location: TS2 Category: Industrial Features Class Code: Tanks (Generic) Positional Accuracy: Positioned to an adjacent address or location	G2SE (S)	222	11	452861 523318
267	<b>Points of Interest - Manufacturing and Production</b> Name: Tank Location: TS2 Category: Industrial Features Class Code: Tanks (Generic) Positional Accuracy: Positioned to address or location	G2SE (S)	225	11	452845 523315
267	<b>Points of Interest - Manufacturing and Production</b> Name: Tank Location: TS2 Category: Industrial Features Class Code: Tanks (Generic) Positional Accuracy: Positioned to address or location	G2SE (S)	229	11	452872 523311
267	<b>Points of Interest - Manufacturing and Production</b> Name: Tank Location: TS2 Category: Industrial Features Class Code: Tanks (Generic) Positional Accuracy: Positioned to address or location	G2SE (S)	237	11	452859 523303
267	<b>Points of Interest - Manufacturing and Production</b> Name: Tank Location: TS2 Category: Industrial Features Class Code: Tanks (Generic) Positional Accuracy: Positioned to an adjacent address or location	G2SW (S)	247	11	452757 523293
268	<b>Points of Interest - Manufacturing and Production</b> Name: Tanks Location: TS2 Category: Industrial Features Class Code: Tanks (Generic) Positional Accuracy: Positioned to an adjacent address or location	G2SE (S)	114	11	452806 523426
269	<b>Points of Interest - Manufacturing and Production</b> Name: Tank Location: TS2 Category: Industrial Features Class Code: Tanks (Generic) Positional Accuracy: Positioned to address or location	G11NW (N)	118	11	453392 524939
269	<b>Points of Interest - Manufacturing and Production</b> Name: Tank Location: TS2 Category: Industrial Features Class Code: Tanks (Generic) Positional Accuracy: Positioned to address or location	G11NW (N)	118	11	453397 524939
269	<b>Points of Interest - Manufacturing and Production</b> Name: Tanks Location: TS2 Category: Industrial Features Class Code: Tanks (Generic) Positional Accuracy: Positioned to an adjacent address or location	G11NW (NE)	121	11	453405 524942

Map ID	Details	Quadrant Reference (Compass Direction)	Estimated Distance From Site	Contact	NGR
269	<b>Points of Interest - Manufacturing and Production</b> Name: Tank Location: TS2 Category: Industrial Features Class Code: Tanks (Generic) Positional Accuracy: Positioned to an adjacent address or location	G11NE (NE)	154	11	453467 524975
269	<b>Points of Interest - Manufacturing and Production</b> Name: Tank Location: TS2 Category: Industrial Features Class Code: Tanks (Generic) Positional Accuracy: Positioned to an adjacent address or location	G11NW (N)	168	11	453403 524989
269	<b>Points of Interest - Manufacturing and Production</b> Name: Tank Location: TS2 Category: Industrial Features Class Code: Tanks (Generic) Positional Accuracy: Positioned to address or location	G11NW (N)	222	11	453358 525043
269	<b>Points of Interest - Manufacturing and Production</b> Name: Tanks Location: TS2 Category: Industrial Features Class Code: Tanks (Generic) Positional Accuracy: Positioned to an adjacent address or location	G11NW (N)	225	11	453370 525046
269	<b>Points of Interest - Manufacturing and Production</b> Name: Tank Location: TS2 Category: Industrial Features Class Code: Tanks (Generic) Positional Accuracy: Positioned to address or location	G11NW (N)	228	11	453358 525049
270	<b>Points of Interest - Manufacturing and Production</b> Name: Tank Location: TS2 Category: Industrial Features Class Code: Tanks (Generic) Positional Accuracy: Positioned to address or location	G12NE (NE)	144	11	454179 524950
270	<b>Points of Interest - Manufacturing and Production</b> Name: Tank Location: TS2 Category: Industrial Features Class Code: Tanks (Generic) Positional Accuracy: Positioned to address or location	G12NE (NE)	145	11	454168 524951
270	<b>Points of Interest - Manufacturing and Production</b> Name: Tank Location: TS2 Category: Industrial Features Class Code: Tanks (Generic) Positional Accuracy: Positioned to address or location	G12NE (NE)	156	11	454192 524962
270	<b>Points of Interest - Manufacturing and Production</b> Name: Tank Location: TS2 Category: Industrial Features Class Code: Tanks (Generic) Positional Accuracy: Positioned to address or location	G12NE (NE)	157	11	454168 524963
270	<b>Points of Interest - Manufacturing and Production</b> Name: Tank Location: TS2 Category: Industrial Features Class Code: Tanks (Generic) Positional Accuracy: Positioned to address or location	G12NE (NE)	157	11	454181 524963
270	<b>Points of Interest - Manufacturing and Production</b> Name: Tank Location: TS2 Category: Industrial Features Class Code: Tanks (Generic) Positional Accuracy: Positioned to an adjacent address or location	G12NE (NE)	164	11	454183 524970
270	<b>Points of Interest - Manufacturing and Production</b> Name: Tank Location: TS2 Category: Industrial Features Class Code: Tanks (Generic) Positional Accuracy: Positioned to address or location	G12NE (NE)	173	11	454192 524979

Map ID	Details	Quadrant Reference (Compass Direction)	Estimated Distance From Site	Contact	NGR
270	<b>Points of Interest - Manufacturing and Production</b> Name: Tank Location: TS2 Category: Industrial Features Class Code: Tanks (Generic) Positional Accuracy: Positioned to address or location	G12NE (NE)	173	11	454173 524979
270	<b>Points of Interest - Manufacturing and Production</b> Name: Tank Location: TS2 Category: Industrial Features Class Code: Tanks (Generic) Positional Accuracy: Positioned to address or location	G12NE (NE)	191	11	454173 524997
270	<b>Points of Interest - Manufacturing and Production</b> Name: Tank Location: TS2 Category: Industrial Features Class Code: Tanks (Generic) Positional Accuracy: Positioned to address or location	G12NE (NE)	194	11	454191 525000
270	<b>Points of Interest - Manufacturing and Production</b> Name: Tank Location: TS2 Category: Industrial Features Class Code: Tanks (Generic) Positional Accuracy: Positioned to address or location	G12NW (NE)	198	11	454079 525005
270	<b>Points of Interest - Manufacturing and Production</b> Name: Tank Location: TS2 Category: Industrial Features Class Code: Tanks (Generic) Positional Accuracy: Positioned to address or location	G12NE (NE)	202	11	454142 525008
270	<b>Points of Interest - Manufacturing and Production</b> Name: Tank Location: TS2 Category: Industrial Features Class Code: Tanks (Generic) Positional Accuracy: Positioned to address or location	G12NE (NE)	213	11	454173 525019
270	<b>Points of Interest - Manufacturing and Production</b> Name: Tank Location: TS2 Category: Industrial Features Class Code: Tanks (Generic) Positional Accuracy: Positioned to address or location	G12NE (NE)	214	11	454195 525020
270	<b>Points of Interest - Manufacturing and Production</b> Name: Tanks Location: TS2 Category: Industrial Features Class Code: Tanks (Generic) Positional Accuracy: Positioned to an adjacent address or location	G12NE (NE)	219	11	454133 525025
270	<b>Points of Interest - Manufacturing and Production</b> Name: Tank Location: TS2 Category: Industrial Features Class Code: Tanks (Generic) Positional Accuracy: Positioned to an adjacent address or location	G12NE (NE)	220	11	454184 525026
270	<b>Points of Interest - Manufacturing and Production</b> Name: Tank Location: TS2 Category: Industrial Features Class Code: Tanks (Generic) Positional Accuracy: Positioned to address or location	G12NW (NE)	231	11	454083 525038
270	<b>Points of Interest - Manufacturing and Production</b> Name: Tank Location: TS2 Category: Industrial Features Class Code: Tanks (Generic) Positional Accuracy: Positioned to address or location	G12NE (NE)	233	11	454141 525039
270	<b>Points of Interest - Manufacturing and Production</b> Name: Tank Location: TS2 Category: Industrial Features Class Code: Tanks (Generic) Positional Accuracy: Positioned to address or location	G12NE (NE)	235	11	454172 525041

Map ID	Details	Quadrant Reference (Compass Direction)	Estimated Distance From Site	Contact	NGR
270	<b>Points of Interest - Manufacturing and Production</b> Name: Tank Location: TS2 Category: Industrial Features Class Code: Tanks (Generic) Positional Accuracy: Positioned to address or location	G12NE (NE)	235	11	454194 525041
271	<b>Points of Interest - Manufacturing and Production</b> Name: Tank Location: TS2 Category: Industrial Features Class Code: Tanks (Generic) Positional Accuracy: Positioned to address or location	G2SW (SW)	147	11	452484 523393
272	<b>Points of Interest - Manufacturing and Production</b> Name: Tank Location: TS2 Category: Industrial Features Class Code: Tanks (Generic) Positional Accuracy: Positioned to an adjacent address or location	G3SW (S)	150	11	453242 523324
272	<b>Points of Interest - Manufacturing and Production</b> Name: North Tees Works Location: Not Supplied Category: Industrial Features Class Code: Unspecified Works Or Factories Positional Accuracy: Positioned to an adjacent address or location	G3SW (S)	164	11	453265 523281
272	<b>Points of Interest - Manufacturing and Production</b> Name: North Tees Works Location: TS2 Category: Industrial Features Class Code: Unspecified Works Or Factories Positional Accuracy: Positioned to an adjacent address or location	G3SW (S)	166	11	453265 523279
273	<b>Points of Interest - Manufacturing and Production</b> Name: Tank Location: TS2 Category: Industrial Features Class Code: Tanks (Generic) Positional Accuracy: Positioned to address or location	G12NE (NE)	151	11	454295 524955
273	<b>Points of Interest - Manufacturing and Production</b> Name: Tank Location: TS2 Category: Industrial Features Class Code: Tanks (Generic) Positional Accuracy: Positioned to an adjacent address or location	G12NE (NE)	156	11	454357 524960
273	<b>Points of Interest - Manufacturing and Production</b> Name: Tank Location: TS2 Category: Industrial Features Class Code: Tanks (Generic) Positional Accuracy: Positioned to address or location	G12NE (NE)	157	11	454328 524961
273	<b>Points of Interest - Manufacturing and Production</b> Name: Tank Location: TS2 Category: Industrial Features Class Code: Tanks (Generic) Positional Accuracy: Positioned to address or location	G12NE (NE)	157	11	454312 524961
273	<b>Points of Interest - Manufacturing and Production</b> Name: Tank Location: TS2 Category: Industrial Features Class Code: Tanks (Generic) Positional Accuracy: Positioned to an adjacent address or location	G12NE (NE)	157	11	454384 524960
273	<b>Points of Interest - Manufacturing and Production</b> Name: Tank Location: TS2 Category: Industrial Features Class Code: Tanks (Generic) Positional Accuracy: Positioned to address or location	G12NE (NE)	170	11	454312 524974
273	<b>Points of Interest - Manufacturing and Production</b> Name: Tank Location: TS2 Category: Industrial Features Class Code: Tanks (Generic) Positional Accuracy: Positioned to address or location	G12NE (NE)	170	11	454275 524975



Map ID	Details	Quadrant Reference (Compass Direction)	Estimated Distance From Site	Contact	NGR
273	<b>Points of Interest - Manufacturing and Production</b> Name: Tank Location: TS2 Category: Industrial Features Class Code: Tanks (Generic) Positional Accuracy: Positioned to address or location	G12NE (NE)	171	11	454325 524975
273	<b>Points of Interest - Manufacturing and Production</b> Name: Tank Location: TS2 Category: Industrial Features Class Code: Tanks (Generic) Positional Accuracy: Positioned to address or location	G12NE (NE)	171	11	454296 524975
273	<b>Points of Interest - Manufacturing and Production</b> Name: Tank Location: TS2 Category: Industrial Features Class Code: Tanks (Generic) Positional Accuracy: Positioned to an adjacent address or location	G12NE (NE)	174	11	454319 524978
273	<b>Points of Interest - Manufacturing and Production</b> Name: Tanks Location: TS2 Category: Industrial Features Class Code: Tanks (Generic) Positional Accuracy: Positioned to an adjacent address or location	G12NE (NE)	179	11	454284 524983
273	<b>Points of Interest - Manufacturing and Production</b> Name: Tank Location: TS2 Category: Industrial Features Class Code: Tanks (Generic) Positional Accuracy: Positioned to address or location	G12NE (NE)	184	11	454326 524988
273	<b>Points of Interest - Manufacturing and Production</b> Name: Tank Location: TS2 Category: Industrial Features Class Code: Tanks (Generic) Positional Accuracy: Positioned to address or location	G12NE (NE)	184	11	454312 524988
273	<b>Points of Interest - Manufacturing and Production</b> Name: Tank Location: TS2 Category: Industrial Features Class Code: Tanks (Generic) Positional Accuracy: Positioned to address or location	G12NE (NE)	189	11	454276 524994
273	<b>Points of Interest - Manufacturing and Production</b> Name: Tank Location: TS2 Category: Industrial Features Class Code: Tanks (Generic) Positional Accuracy: Positioned to address or location	G12NE (NE)	193	11	454294 524997
273	<b>Points of Interest - Manufacturing and Production</b> Name: Tank Location: TS2 Category: Industrial Features Class Code: Tanks (Generic) Positional Accuracy: Positioned to address or location	G12NE (NE)	210	11	454297 525014
273	<b>Points of Interest - Manufacturing and Production</b> Name: Tank Location: TS2 Category: Industrial Features Class Code: Tanks (Generic) Positional Accuracy: Positioned to address or location	G12NE (NE)	210	11	454273 525015
273	<b>Points of Interest - Manufacturing and Production</b> Name: Tank Location: TS2 Category: Industrial Features Class Code: Tanks (Generic) Positional Accuracy: Positioned to address or location	G12NE (NE)	214	11	454246 525019
273	<b>Points of Interest - Manufacturing and Production</b> Name: Tank Location: TS2 Category: Industrial Features Class Code: Tanks (Generic) Positional Accuracy: Positioned to an adjacent address or location	G12NE (NE)	217	11	454283 525021

Map ID	Details	Quadrant Reference (Compass Direction)	Estimated Distance From Site	Contact	NGR
273	<b>Points of Interest - Manufacturing and Production</b> Name: Tank Location: TS2 Category: Industrial Features Class Code: Tanks (Generic) Positional Accuracy: Positioned to address or location	G12NE (NE)	225	11	454298 525029
273	<b>Points of Interest - Manufacturing and Production</b> Name: Tank Location: TS2 Category: Industrial Features Class Code: Tanks (Generic) Positional Accuracy: Positioned to address or location	G12NE (NE)	225	11	454273 525030
273	<b>Points of Interest - Manufacturing and Production</b> Name: Tank Location: TS2 Category: Industrial Features Class Code: Tanks (Generic) Positional Accuracy: Positioned to an adjacent address or location	G12NE (NE)	227	11	454333 525031
273	<b>Points of Interest - Manufacturing and Production</b> Name: Tank Location: TS2 Category: Industrial Features Class Code: Tanks (Generic) Positional Accuracy: Positioned to an adjacent address or location	G12NE (NE)	228	11	454371 525031
273	<b>Points of Interest - Manufacturing and Production</b> Name: Tank Location: TS2 Category: Industrial Features Class Code: Tanks (Generic) Positional Accuracy: Positioned to address or location	G12NE (NE)	238	11	454287 525042
274	<b>Points of Interest - Manufacturing and Production</b> Name: Tank Location: TS2 Category: Industrial Features Class Code: Tanks (Generic) Positional Accuracy: Positioned to address or location	G12NW (NE)	153	11	453998 524961
274	<b>Points of Interest - Manufacturing and Production</b> Name: Tank Location: TS2 Category: Industrial Features Class Code: Tanks (Generic) Positional Accuracy: Positioned to an adjacent address or location	G12NW (NE)	187	11	454006 524995
274	<b>Points of Interest - Manufacturing and Production</b> Name: Tank Location: TS2 Category: Industrial Features Class Code: Tanks (Generic) Positional Accuracy: Positioned to address or location	G12NW (NE)	198	11	454047 525005
274	<b>Points of Interest - Manufacturing and Production</b> Name: Tank Location: TS2 Category: Industrial Features Class Code: Tanks (Generic) Positional Accuracy: Positioned to address or location	G12NW (NE)	202	11	454005 525010
274	<b>Points of Interest - Manufacturing and Production</b> Name: Tank Location: TS2 Category: Industrial Features Class Code: Tanks (Generic) Positional Accuracy: Positioned to address or location	G12NW (NE)	205	11	453972 525013
274	<b>Points of Interest - Manufacturing and Production</b> Name: Tanks Location: TS2 Category: Industrial Features Class Code: Tanks (Generic) Positional Accuracy: Positioned to an adjacent address or location	G12NW (NE)	218	11	453991 525026
274	<b>Points of Interest - Manufacturing and Production</b> Name: Tank Location: TS2 Category: Industrial Features Class Code: Tanks (Generic) Positional Accuracy: Positioned to address or location	G12NW (NE)	231	11	454047 525038

Map ID	Details	Quadrant Reference (Compass Direction)	Estimated Distance From Site	Contact	NGR
274	<b>Points of Interest - Manufacturing and Production</b> Name: Tank Location: TS2 Category: Industrial Features Class Code: Tanks (Generic) Positional Accuracy: Positioned to address or location	G12NW (NE)	234	11	454006 525042
274	<b>Points of Interest - Manufacturing and Production</b> Name: Tank Location: TS2 Category: Industrial Features Class Code: Tanks (Generic) Positional Accuracy: Positioned to address or location	G12NW (NE)	235	11	453974 525043
275	<b>Points of Interest - Manufacturing and Production</b> Name: Tank Location: TS2 Category: Industrial Features Class Code: Tanks (Generic) Positional Accuracy: Positioned to address or location	G2SE (S)	160	11	452998 523380
275	<b>Points of Interest - Manufacturing and Production</b> Name: Tanks Location: TS2 Category: Industrial Features Class Code: Tanks (Generic) Positional Accuracy: Positioned to an adjacent address or location	G2SE (S)	173	11	453006 523367
275	<b>Points of Interest - Manufacturing and Production</b> Name: Tank Location: TS2 Category: Industrial Features Class Code: Tanks (Generic) Positional Accuracy: Positioned to address or location	G2SE (S)	178	11	452980 523362
275	<b>Points of Interest - Manufacturing and Production</b> Name: Tank Location: TS2 Category: Industrial Features Class Code: Tanks (Generic) Positional Accuracy: Positioned to address or location	G2SE (S)	188	11	453001 523352
275	<b>Points of Interest - Manufacturing and Production</b> Name: Tank Location: TS2 Category: Industrial Features Class Code: Tanks (Generic) Positional Accuracy: Positioned to an adjacent address or location	G2SE (S)	223	11	452943 523317
276	<b>Points of Interest - Manufacturing and Production</b> Name: Tank Location: TS2 Category: Industrial Features Class Code: Tanks (Generic) Positional Accuracy: Positioned to address or location	G12NE (NE)	171	11	454242 524976
276	<b>Points of Interest - Manufacturing and Production</b> Name: Tank Location: TS2 Category: Industrial Features Class Code: Tanks (Generic) Positional Accuracy: Positioned to address or location	G12NE (NE)	191	11	454246 524996
276	<b>Points of Interest - Manufacturing and Production</b> Name: Tank Location: TS2 Category: Industrial Features Class Code: Tanks (Generic) Positional Accuracy: Positioned to address or location	G12NE (NE)	192	11	454223 524997
276	<b>Points of Interest - Manufacturing and Production</b> Name: Tank Location: TS2 Category: Industrial Features Class Code: Tanks (Generic) Positional Accuracy: Positioned to address or location	G12NE (NE)	214	11	454223 525019
276	<b>Points of Interest - Manufacturing and Production</b> Name: Tanks Location: TS2 Category: Industrial Features Class Code: Tanks (Generic) Positional Accuracy: Positioned to an adjacent address or location	G12NE (NE)	221	11	454235 525026

Map ID	Details	Quadrant Reference (Compass Direction)	Estimated Distance From Site	Contact	NGR
276	<b>Points of Interest - Manufacturing and Production</b> Name: Tank Location: TS2 Category: Industrial Features Class Code: Tanks (Generic) Positional Accuracy: Positioned to address or location	G12NE (NE)	236	11	454245 525041
276	<b>Points of Interest - Manufacturing and Production</b> Name: Tank Location: TS2 Category: Industrial Features Class Code: Tanks (Generic) Positional Accuracy: Positioned to address or location	G12NE (NE)	236	11	454223 525041
277	<b>Points of Interest - Manufacturing and Production</b> Name: Oil Refinery Location: TS2 Category: Extractive Industries Class Code: Oil and Gas Extraction, Refinery and Product Manufacture Positional Accuracy: Positioned to an adjacent address or location	G11NE (NE)	187	11	453739 524919
278	<b>Points of Interest - Manufacturing and Production</b> Name: Tank Location: TS2 Category: Industrial Features Class Code: Tanks (Generic) Positional Accuracy: Positioned to an adjacent address or location	G2SE (S)	213	11	453063 523327
279	<b>Points of Interest - Manufacturing and Production</b> Name: Tank Location: TS2 Category: Industrial Features Class Code: Tanks (Generic) Positional Accuracy: Positioned to an adjacent address or location	G2SW (SW)	217	11	452704 523323
279	<b>Points of Interest - Manufacturing and Production</b> Name: Tank Location: TS2 Category: Industrial Features Class Code: Tanks (Generic) Positional Accuracy: Positioned to an adjacent address or location	G2SW (SW)	225	11	452603 523315
279	<b>Points of Interest - Manufacturing and Production</b> Name: Tank Location: TS2 Category: Industrial Features Class Code: Tanks (Generic) Positional Accuracy: Positioned to an adjacent address or location	G2SW (SW)	233	11	452683 523307
279	<b>Points of Interest - Manufacturing and Production</b> Name: Tank Location: TS2 Category: Industrial Features Class Code: Tanks (Generic) Positional Accuracy: Positioned to an adjacent address or location	G2SW (SW)	234	11	452716 523306
279	<b>Points of Interest - Manufacturing and Production</b> Name: Tank Location: TS2 Category: Industrial Features Class Code: Tanks (Generic) Positional Accuracy: Positioned to address or location	G2SW (SW)	236	11	452723 523304
279	<b>Points of Interest - Manufacturing and Production</b> Name: Tank Location: TS2 Category: Industrial Features Class Code: Tanks (Generic) Positional Accuracy: Positioned to address or location	G2SW (S)	243	11	452730 523297
279	<b>Points of Interest - Manufacturing and Production</b> Name: Tanks Location: TS2 Category: Industrial Features Class Code: Tanks (Generic) Positional Accuracy: Positioned to an adjacent address or location	G2SW (S)	246	11	452730 523294
280	<b>Points of Interest - Manufacturing and Production</b> Name: Tank Location: TS2 Category: Industrial Features Class Code: Tanks (Generic) Positional Accuracy: Positioned to an adjacent address or location	G11NW (N)	220	11	453125 525043

Map ID	Details	Quadrant Reference (Compass Direction)	Estimated Distance From Site	Contact	NGR
281	<b>Points of Interest - Manufacturing and Production</b> Name: Tank Location: TS2 Category: Industrial Features Class Code: Tanks (Generic) Positional Accuracy: Positioned to an adjacent address or location	G10NE (N)	224	11	453018 525047
282	<b>Points of Interest - Manufacturing and Production</b> Name: Tank Location: TS2 Category: Industrial Features Class Code: Tanks (Generic) Positional Accuracy: Positioned to an adjacent address or location	G11NW (N)	239	11	453251 525061
282	<b>Points of Interest - Manufacturing and Production</b> Name: Tank Location: TS2 Category: Industrial Features Class Code: Tanks (Generic) Positional Accuracy: Positioned to an adjacent address or location	G11NW (N)	241	11	453334 525062
283	<b>Points of Interest - Public Infrastructure</b> Name: Sluice Location: TS6 Category: Water Class Code: Weirs, Sluices and Dams Positional Accuracy: Positioned to an adjacent address or location	G8SW (E)	0	11	453922 524085
283	<b>Points of Interest - Public Infrastructure</b> Name: Outfall Location: TS6 Category: Infrastructure and Facilities Class Code: Waste Storage, Processing and Disposal Positional Accuracy: Positioned to an adjacent address or location	G8SW (E)	0	11	453961 524179
284	<b>Points of Interest - Public Infrastructure</b> Name: Outfall Location: TS6 Category: Infrastructure and Facilities Class Code: Waste Storage, Processing and Disposal Positional Accuracy: Positioned to an adjacent address or location	G4NW (SE)	0	11	453868 523587
285	<b>Points of Interest - Public Infrastructure</b> Name: Outfall Location: TS6 Category: Infrastructure and Facilities Class Code: Waste Storage, Processing and Disposal Positional Accuracy: Positioned to an adjacent address or location	G4NW (SE)	0	11	453891 523771
286	<b>Points of Interest - Public Infrastructure</b> Name: Settling Tanks Location: TS2 Category: Infrastructure and Facilities Class Code: Waste Storage, Processing and Disposal Positional Accuracy: Positioned to an adjacent address or location	G3NE (SE)	0	11	453516 523524
286	<b>Points of Interest - Public Infrastructure</b> Name: Settling Tanks Location: TS2 Category: Infrastructure and Facilities Class Code: Waste Storage, Processing and Disposal Positional Accuracy: Positioned to an adjacent address or location	G3NE (SE)	0	11	453464 523533
286	<b>Points of Interest - Public Infrastructure</b> Name: Settling Tanks Location: TS2 Category: Infrastructure and Facilities Class Code: Waste Storage, Processing and Disposal Positional Accuracy: Positioned to an adjacent address or location	G3NE (SE)	0	11	453487 523583
287	<b>Points of Interest - Public Infrastructure</b> Name: Settling Tanks Location: TS2 Category: Infrastructure and Facilities Class Code: Waste Storage, Processing and Disposal Positional Accuracy: Positioned to an adjacent address or location	G3NW (SE)	0	11	453420 523575

Map ID	Details	Quadrant Reference (Compass Direction)	Estimated Distance From Site	Contact	NGR
288	<p><b>Gas Pipelines</b></p> <p>Name: FM06 - Cowpen Bewley to Teeside Terminal            Nat Grid: Owned By National Grid            Diameter (mm): 900            Building Proximity: 78            Distance (m):            Status: Active            Pipe Length (m): 842.7            Pipe Number: Feeder 6</p>	G5SW (W)	0	12	451983 524154



Map ID	Details	Quadrant Reference (Compass Direction)	Estimated Distance From Site	Contact	NGR
289	<b>National Nature Reserves</b> Name: Teesmouth Multiple Areas: Y Total Area (m2): 3625243.52 Source: Natural England Reference: 1006937 Designation Date: Not Supplied	G9NW (NW)	0	13	451848 524955
290	<b>Ramsar Sites</b> Name: Teesmouth And Cleveland Coast Multiple Areas: Y Total Area (m2): 12537569.88 Source: Natural England Reference: UK11068 Designation Date: Not Supplied	(W)	0	13	451461 523522
291	<b>Sites of Special Scientific Interest</b> Name: Teesmouth And Cleveland Coast Multiple Areas: Y Total Area (m2): 29770346.879999984 Source: Natural England Reference: 1000263 Designation Details: Geological Conservation Review Designation Date: 1st November 1984 Date Type: Notified Designation Details: Ramsar Site Designation Date: 1st November 1984 Date Type: Notified Designation Details: Special Protection Area Designation Date: 1st November 1984 Date Type: Notified Designation Details: Site Of Special Scientific Interest Designation Date: 1st November 1984 Date Type: Notified	(SE)	0	13	454566 523015
292	<b>Sites of Special Scientific Interest</b> Name: Seal Sands Multiple Areas: N Total Area (m2): 210585.36 Source: Natural England Reference: 1000141 Designation Details: Crown Estate Designation Date: 1st July 1983 Date Type: Notified Designation Details: Nature Conservation Review Designation Date: 1st July 1983 Date Type: Notified Designation Details: National Nature Reserve Designation Date: 1st July 1983 Date Type: Notified Designation Details: Ramsar Site Designation Date: 1st July 1983 Date Type: Notified Designation Details: Special Protection Area Designation Date: 1st July 1983 Date Type: Notified Designation Details: Site Of Special Scientific Interest Designation Date: 1st July 1983 Date Type: Notified Designation Details: Water Framework Directive (WFD) Designation Date: 1st July 1983 Date Type: Notified	G5NW (W)	0	13	452037 524350
293	<b>Special Protection Areas</b> Name: Teesmouth And Cleveland Coast Multiple Areas: Y Total Area (m2): 12515083.540000005 Source: Natural England Reference: UK9006061 Designation Date: Not Supplied	(SW)	0	13	451070 523099

Agency & Hydrological	Version	Update Cycle
<b>Contaminated Land Register Entries and Notices</b> Hartlepool Borough Council - Neighbourhood Services Department Stockton-on-Tees Borough Council - Environmental Health Department Redcar and Cleveland Borough Council - Development Department	April 2013 October 2017 September 2014	Annual Rolling Update Annual Rolling Update Annual Rolling Update
<b>Discharge Consents</b> Environment Agency - North East Region	July 2019	Quarterly
<b>Enforcement and Prohibition Notices</b> Environment Agency - North East Region	March 2013	Annual Rolling Update
<b>Integrated Pollution Controls</b> Environment Agency - North East Region	October 2008	Variable
<b>Integrated Pollution Prevention And Control</b> Environment Agency - North East Region	July 2019	Quarterly
<b>Local Authority Integrated Pollution Prevention And Control</b> Hartlepool Borough Council - Environmental Health Department Redcar and Cleveland Borough Council - Environmental Health Department Stockton-on-Tees Borough Council - Environmental Health Department	April 2015 December 2014 June 2014	Variable Variable Variable
<b>Local Authority Pollution Prevention and Controls</b> Hartlepool Borough Council - Environmental Health Department Redcar and Cleveland Borough Council - Environmental Health Department Stockton-on-Tees Borough Council - Environmental Health Department Middlesbrough Council - Environmental Health Department	April 2015 December 2014 June 2014 June 2015	Annual Rolling Update Annual Rolling Update Annual Rolling Update Annual Rolling Update
<b>Local Authority Pollution Prevention and Control Enforcements</b> Hartlepool Borough Council - Environmental Health Department Redcar and Cleveland Borough Council - Environmental Health Department Stockton-on-Tees Borough Council - Environmental Health Department	April 2015 December 2014 June 2014	Variable Variable Variable
<b>Nearest Surface Water Feature</b> Ordnance Survey	January 2019	
<b>Pollution Incidents to Controlled Waters</b> Environment Agency - North East Region	December 1998	Not Applicable
<b>Prosecutions Relating to Authorised Processes</b> Environment Agency - North East Region	March 2013	Annual Rolling Update
<b>Prosecutions Relating to Controlled Waters</b> Environment Agency - North East Region	March 2013	Annual Rolling Update
<b>Registered Radioactive Substances</b> Environment Agency - North East Region	June 2016	
<b>River Quality</b> Environment Agency - Head Office	November 2001	Not Applicable
<b>River Quality Biology Sampling Points</b> Environment Agency - Head Office	July 2012	Annually
<b>River Quality Chemistry Sampling Points</b> Environment Agency - Head Office	July 2012	Annually
<b>Substantiated Pollution Incident Register</b> Environment Agency - North East Region - Dales Area Environment Agency - North East Region - North East Area	July 2019 July 2019	Quarterly Quarterly
<b>Water Abstractions</b> Environment Agency - North East Region	July 2019	Quarterly
<b>Water Industry Act Referrals</b> Environment Agency - North East Region	October 2017	Quarterly
<b>Groundwater Vulnerability Map</b> Environment Agency - Head Office	June 2018	Annually
<b>Bedrock Aquifer Designations</b> Environment Agency - Head Office	January 2018	Annually

Agency & Hydrological	Version	Update Cycle
<b>Superficial Aquifer Designations</b> Environment Agency - Head Office	January 2018	Annually
<b>Source Protection Zones</b> Environment Agency - Head Office	July 2019	Quarterly
<b>Extreme Flooding from Rivers or Sea without Defences</b> Environment Agency - Head Office	August 2019	Quarterly
<b>Flooding from Rivers or Sea without Defences</b> Environment Agency - Head Office	August 2019	Quarterly
<b>Areas Benefiting from Flood Defences</b> Environment Agency - Head Office	August 2019	Quarterly
<b>Flood Water Storage Areas</b> Environment Agency - Head Office	August 2019	Quarterly
<b>Flood Defences</b> Environment Agency - Head Office	August 2019	Quarterly
<b>OS Water Network Lines</b> Ordnance Survey	April 2019	Quarterly
<b>Surface Water 1 in 30 year Flood Extent</b> Environment Agency - Head Office	October 2013	Annually
<b>Surface Water 1 in 100 year Flood Extent</b> Environment Agency - Head Office	October 2013	Annually
<b>Surface Water 1 in 1000 year Flood Extent</b> Environment Agency - Head Office	October 2013	Annually
<b>Surface Water Suitability</b> Environment Agency - Head Office	October 2013	Annually
<b>BGS Groundwater Flooding Susceptibility</b> British Geological Survey - National Geoscience Information Service	May 2013	Annually

Waste	Version	Update Cycle
<b>BGS Recorded Landfill Sites</b> British Geological Survey - National Geoscience Information Service	June 1996	Not Applicable
<b>Historical Landfill Sites</b> Environment Agency - Head Office	July 2019	Quarterly
<b>Integrated Pollution Control Registered Waste Sites</b> Environment Agency - North East Region	October 2008	Not Applicable
<b>Licensed Waste Management Facilities (Landfill Boundaries)</b> Environment Agency - North East Region - Dales Area Environment Agency - North East Region - North East Area	July 2018 July 2018	Quarterly Quarterly
<b>Licensed Waste Management Facilities (Locations)</b> Environment Agency - North East Region - Dales Area Environment Agency - North East Region - North East Area	July 2019 July 2019	Quarterly Quarterly
<b>Local Authority Landfill Coverage</b> Hartlepool Borough Council - Environmental Health Department Redcar and Cleveland Borough Council Stockton-on-Tees Borough Council - Environmental Health Department	May 2000 May 2000 May 2000	Not Applicable Not Applicable Not Applicable
<b>Local Authority Recorded Landfill Sites</b> Hartlepool Borough Council - Environmental Health Department Redcar and Cleveland Borough Council Stockton-on-Tees Borough Council - Environmental Health Department	May 2000 May 2000 May 2000	Not Applicable Not Applicable Not Applicable
<b>Potentially Infilled Land (Non-Water)</b> Landmark Information Group Limited	December 1999	Not Applicable
<b>Potentially Infilled Land (Water)</b> Landmark Information Group Limited	December 1999	Not Applicable
<b>Registered Landfill Sites</b> Environment Agency - North East Region - Dales Area Environment Agency - North East Region - North East Area	March 2003 March 2003	Not Applicable Not Applicable
<b>Registered Waste Transfer Sites</b> Environment Agency - North East Region - Dales Area Environment Agency - North East Region - North East Area	March 2003 March 2003	Not Applicable Not Applicable
<b>Registered Waste Treatment or Disposal Sites</b> Environment Agency - North East Region - Dales Area Environment Agency - North East Region - North East Area	March 2003 March 2003	Not Applicable Not Applicable
Hazardous Substances	Version	Update Cycle
<b>Control of Major Accident Hazards Sites (COMAH)</b> Health and Safety Executive	April 2018	Bi-Annually
<b>Explosive Sites</b> Health and Safety Executive	March 2017	Annually
<b>Notification of Installations Handling Hazardous Substances (NIHHS)</b> Health and Safety Executive	November 2000	Not Applicable
<b>Planning Hazardous Substance Enforcements</b> Redcar and Cleveland Borough Council - Planning Department Hartlepool Borough Council Stockton-on-Tees Borough Council	April 2016 January 2016 October 2015	Variable Variable Variable
<b>Planning Hazardous Substance Consents</b> Redcar and Cleveland Borough Council - Planning Department Hartlepool Borough Council Middlesbrough Council Stockton-on-Tees Borough Council	April 2016 January 2016 January 2016 October 2015	Variable Variable Variable Variable

Geological	Version	Update Cycle
<b>BGS 1:625,000 Solid Geology</b> British Geological Survey - National Geoscience Information Service	January 2009	Not Applicable
<b>BGS Estimated Soil Chemistry</b> British Geological Survey - National Geoscience Information Service	October 2015	Annually
<b>BGS Recorded Mineral Sites</b> British Geological Survey - National Geoscience Information Service	April 2019	Bi-Annually
<b>CBCSB Compensation District</b> Cheshire Brine Subsidence Compensation Board (CBCSB)	August 2011	Not Applicable
<b>Coal Mining Affected Areas</b> The Coal Authority - Property Searches	March 2014	Annual Rolling Update
<b>Mining Instability</b> Ove Arup & Partners	October 2000	Not Applicable
<b>Non Coal Mining Areas of Great Britain</b> British Geological Survey - National Geoscience Information Service	May 2015	Not Applicable
<b>Potential for Collapsible Ground Stability Hazards</b> British Geological Survey - National Geoscience Information Service	January 2019	Annually
<b>Potential for Compressible Ground Stability Hazards</b> British Geological Survey - National Geoscience Information Service	January 2019	Annually
<b>Potential for Ground Dissolution Stability Hazards</b> British Geological Survey - National Geoscience Information Service	January 2019	Annually
<b>Potential for Landslide Ground Stability Hazards</b> British Geological Survey - National Geoscience Information Service	January 2019	Annually
<b>Potential for Running Sand Ground Stability Hazards</b> British Geological Survey - National Geoscience Information Service	January 2019	Annually
<b>Potential for Shrinking or Swelling Clay Ground Stability Hazards</b> British Geological Survey - National Geoscience Information Service	January 2019	Annually
<b>Radon Potential - Radon Affected Areas</b> British Geological Survey - National Geoscience Information Service	July 2011	Annually
<b>Radon Potential - Radon Protection Measures</b> British Geological Survey - National Geoscience Information Service	July 2011	Annually
Industrial Land Use	Version	Update Cycle
<b>Contemporary Trade Directory Entries</b> Thomson Directories	July 2019	Quarterly
<b>Fuel Station Entries</b> Catalist Ltd - Experian	September 2019	Quarterly
<b>Gas Pipelines</b> National Grid	July 2014	
<b>Points of Interest - Commercial Services</b> PointX	September 2019	Quarterly
<b>Points of Interest - Education and Health</b> PointX	September 2019	Quarterly
<b>Points of Interest - Manufacturing and Production</b> PointX	September 2019	Quarterly
<b>Points of Interest - Public Infrastructure</b> PointX	September 2019	Quarterly
<b>Points of Interest - Recreational and Environmental</b> PointX	September 2019	Quarterly
<b>Underground Electrical Cables</b> National Grid	December 2015	

Sensitive Land Use	Version	Update Cycle
<b>Ancient Woodland</b> Natural England	August 2018	Bi-Annually
<b>Areas of Outstanding Natural Beauty</b> Natural England	June 2019	Bi-Annually
<b>Environmentally Sensitive Areas</b> Natural England	January 2017	
<b>Forest Parks</b> Forestry Commission	April 1997	Not Applicable
<b>Local Nature Reserves</b> Natural England	March 2019	Bi-Annually
<b>Marine Nature Reserves</b> Natural England	July 2019	Bi-Annually
<b>National Nature Reserves</b> Natural England	July 2019	Bi-Annually
<b>National Parks</b> Natural England	April 2017	Bi-Annually
<b>Nitrate Vulnerable Zones</b> Department for Environment, Food and Rural Affairs (DEFRA - formerly FRCA)	October 2015	
<b>Ramsar Sites</b> Natural England	April 2019	Bi-Annually
<b>Sites of Special Scientific Interest</b> Natural England	March 2019	Bi-Annually
<b>Special Areas of Conservation</b> Natural England	June 2019	Bi-Annually
<b>Special Protection Areas</b> Natural England	April 2019	Bi-Annually



A selection of organisations who provide data within this report

Data Supplier	Data Supplier Logo
Ordnance Survey	
Environment Agency	
Scottish Environment Protection Agency	
The Coal Authority	
British Geological Survey	 <b>British Geological Survey</b> <small>NATURAL ENVIRONMENT RESEARCH COUNCIL</small>
Centre for Ecology and Hydrology	 <b>Centre for Ecology &amp; Hydrology</b> <small>NATURAL ENVIRONMENT RESEARCH COUNCIL</small>
Natural Resources Wales	
Scottish Natural Heritage	
Natural England	
Public Health England	
Ove Arup	
Peter Brett Associates	


Contact	Name and Address	Contact Details
1	<b>British Geological Survey - Enquiry Service</b> British Geological Survey, Environmental Science Centre, Keyworth, Nottingham, Nottinghamshire, NG12 5GG	Telephone: [REDACTED] Email: enquiries@bgs.ac.uk Website: www.bgs.ac.uk
2	<b>Environment Agency - National Customer Contact Centre (NCCC)</b> PO Box 544, Templeborough, Rotherham, S60 1BY	Telephone: [REDACTED] Email: enquiries@environment-agency.gov.uk
3	<b>Middlesbrough Council - Environmental Health Department</b> P O Box 65, Vancouver House, Central Mews, Gurney Street, Middlesbrough, TS1 1QS	Telephone: [REDACTED] Website: www.middlesbrough.gov.uk
4	<b>Stockton-on-Tees Borough Council - Environmental Health Department</b> Municipal Buildings, 16 Church Road, Stockton-on-tees, Cleveland, TS18 1XD	[REDACTED] Website: www.stockton-bc.gov.uk
5	<b>Environment Agency - Head Office</b> Rio House, Waterside Drive, Aztec West, Almondsbury, Bristol, Avon, BS32 4UD	Telephone: [REDACTED]
6	<b>Ordnance Survey</b> Adanac Drive, Southampton, Hampshire, SO16 0AS	Telephone: [REDACTED] Email: customerservices@ordnancesurvey.co.uk Website: www.ordnancesurvey.gov.uk
7	<b>Redcar and Cleveland Borough Council</b> Town Hall, Fabian Road, South Bank, Middlesbrough, Cleveland, TS6 9AR	Telephone: [REDACTED] Website: www.redcar-cleveland.gov.uk
8	<b>Health and Safety Executive</b> 5S.2 Redgrave Court, Merton Road, Bootle, L20 7HS	Website: www.hse.gov.uk
9	<b>Middlesbrough Council</b> PO Box 98, Vancouver House, Gurney Street, Middlesbrough, Cleveland, TS1 1QP	Telephone: [REDACTED] Website: www.middlesbrough.gov.uk
10	<b>Stockton-on-Tees Borough Council</b> PO Box 229, Kingsway House, West Precinct, Billingham, TS23 2YL	Telephone: [REDACTED] Website: www.stockton-bc.gov.uk
11	<b>PointX</b> 7 Abbey Court, Eagle Way, Sowton, Exeter, Devon, EX2 7HY	Website: www.pointx.co.uk
12	<b>Landmark Information Group Limited</b> Imperium, Imperial Way, Reading, Berkshire, RG2 0TD	Telephone: [REDACTED] Email: helpdesk@landmark.co.uk Website: www.landmark.co.uk
13	<b>Natural England</b> County Hall, Spetchley Road, Worcester, WR5 2NP	Telephone: [REDACTED] Email: enquiries@naturalengland.org.uk Website: www.naturalengland.org.uk
-	<b>Public Health England - Radon Survey, Centre for Radiation, Chemical and Environmental Hazards</b> Chilton, Didcot, Oxfordshire, OX11 0RQ	Telephone: [REDACTED] Email: radon@phe.gov.uk Website: www.ukradon.org
-	<b>Landmark Information Group Limited</b> Imperium, Imperial Way, Reading, Berkshire, RG2 0TD	Telephone: [REDACTED] Email: customerservices@landmarkinfo.co.uk Website: www.landmarkinfo.co.uk

Contact	Name and Address	Contact Details
---------	------------------	-----------------


Please note that the Environment Agency / Natural Resources Wales / SEPA have a charging policy in place for enquiries.

## Geology 1:50,000 Maps Legends




### Artificial Ground and Landslip

Map Colour	Lex Code	Rock Name	Rock Type	Min and Max Age
	MGR	Made Ground (Undivided)	Artificial Deposit	Not Supplied - Holocene

### Superficial Geology

Map Colour	Lex Code	Rock Name	Rock Type	Min and Max Age
	TFD	Tidal Flat Deposits	Sand, Silt and Clay	Not Supplied - Holocene

### Bedrock and Faults

Map Colour	Lex Code	Rock Name	Rock Type	Min and Max Age
	MMG	Mercia Mudstone Group	Mudstone	Not Supplied - Early Triassic
	SSG	Sherwood Sandstone Group	Sandstone	Not Supplied - GUADALUPIAN
		Faults		



### Geology 1:50,000 Maps

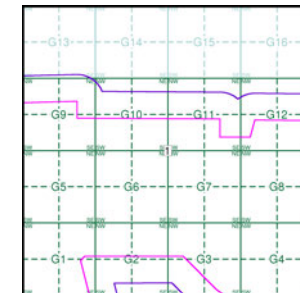
This report contains geological map extracts taken from the BGS Digital Geological map of Great Britain at 1:50,000 scale and is designed for users carrying out preliminary site assessments who require geological maps for the area around the site. This mapping may be more up to date than previously published paper maps.

The various geological layers - artificial and landslip deposits, superficial geology and solid (bedrock) geology are displayed in separate maps, but superimposed on the final 'Combined Surface Geology' map. All map legends feature on this page. Not all layers have complete nationwide coverage, so availability of data for relevant map sheets is indicated below.

### Geology 1:50,000 Maps Coverage

Map ID:	1
Map Sheet No:	033
Map Name:	Stockton
Map Date:	1987
Bedrock Geology:	Available
Superficial Geology:	Available
Artificial Geology:	Available
Faults:	Not Supplied
Landslip:	Available
Rock Segments:	Not Supplied

### Geology 1:50,000 Maps - Slice G



### Order Details:

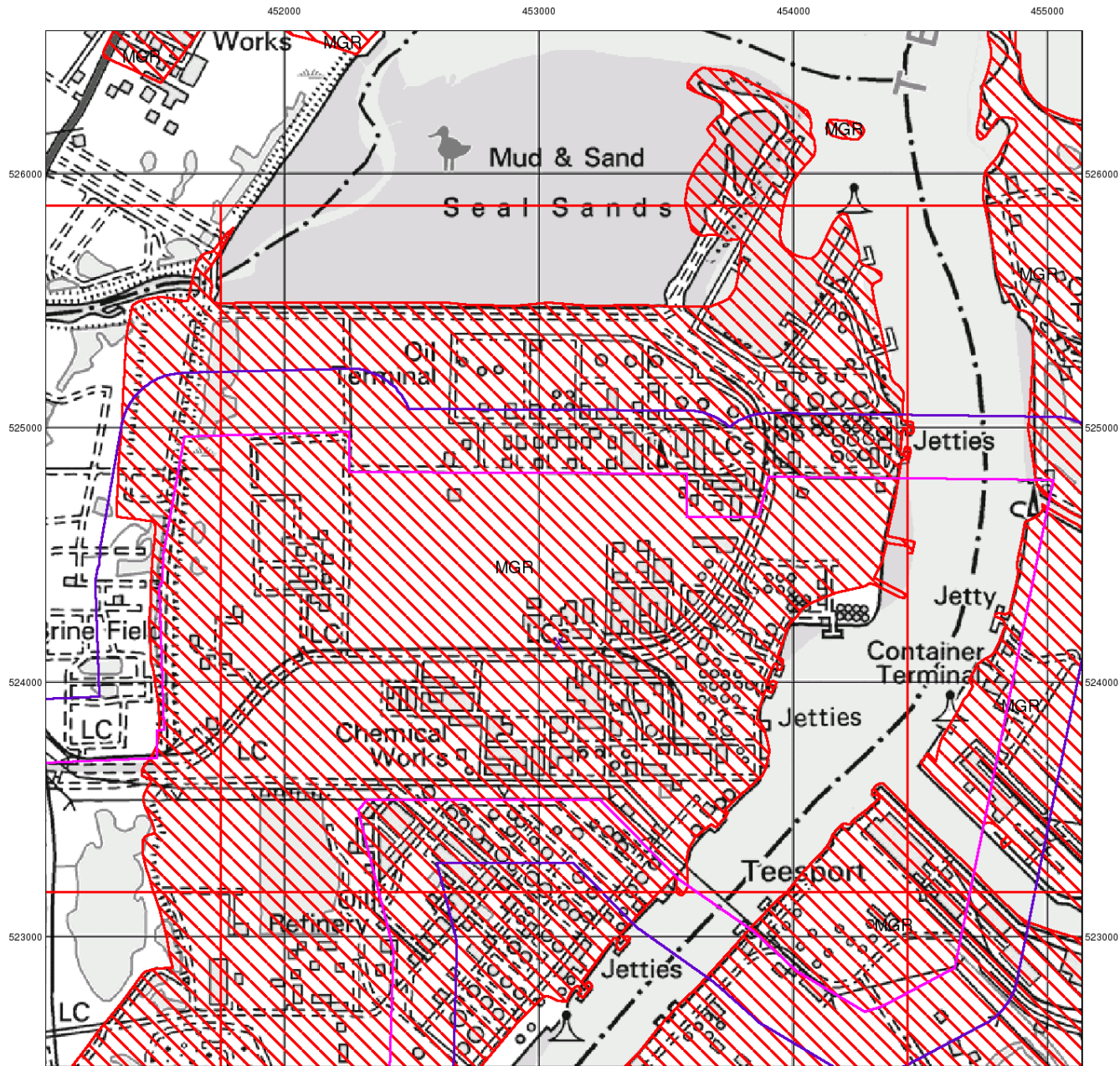
Order Number:	218629364_1_1
Customer Reference:	60559231/Teesside Clean Gas
National Grid Reference:	453080, 524150
Slice:	G
Site Area (Ha):	1304.99
Search Buffer (m):	250

### Site Details:

Teesside Clean Gas Project 1 of 2

**Landmark**  
INFORMATION GROUP

Tel:  
Fax:  
Web:



© Crown Copyright. All Rights Reserved. License Number 100022432.



### Artificial Ground and Landslip

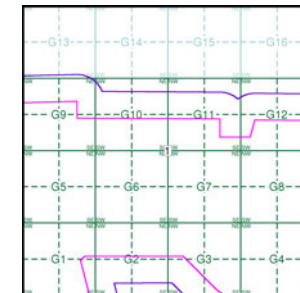
Artificial ground is a term used by BGS for those areas where the ground surface has been significantly modified by human activity. Information about previously developed ground is especially important, as it is often associated with potentially contaminated material, unpredictable engineering conditions and unstable ground.

Artificial ground includes:

- Made ground - man-made deposits such as embankments and spoil heaps on the natural ground surface.
- Worked ground - areas where the ground has been cut away such as quarries and road cuttings.
- Infilled ground - areas where the ground has been cut away then wholly or partially backfilled.
- Landscaped ground - areas where the surface has been reshaped.
- Disturbed ground - areas of ill-defined shallow or near surface mineral workings where it is impracticable to map made and worked ground separately.

Mass movement (landslip) deposits on BGS geological maps are primarily superficial deposits that have moved down slope under gravity to form landslips. These affect bedrock, other superficial deposits and artificial ground. The dataset also includes foundered strata, where the ground has collapsed due to subsidence.

### Artificial Ground and Landslip Map - Slice G



#### Order Details:

Order Number:	218629364_1_1
Customer Reference:	60559231/Teesside Clean Gas
National Grid Reference:	453080, 524150
Slice:	G
Site Area (Ha):	1304.99
Search Buffer (m):	250

#### Site Details:

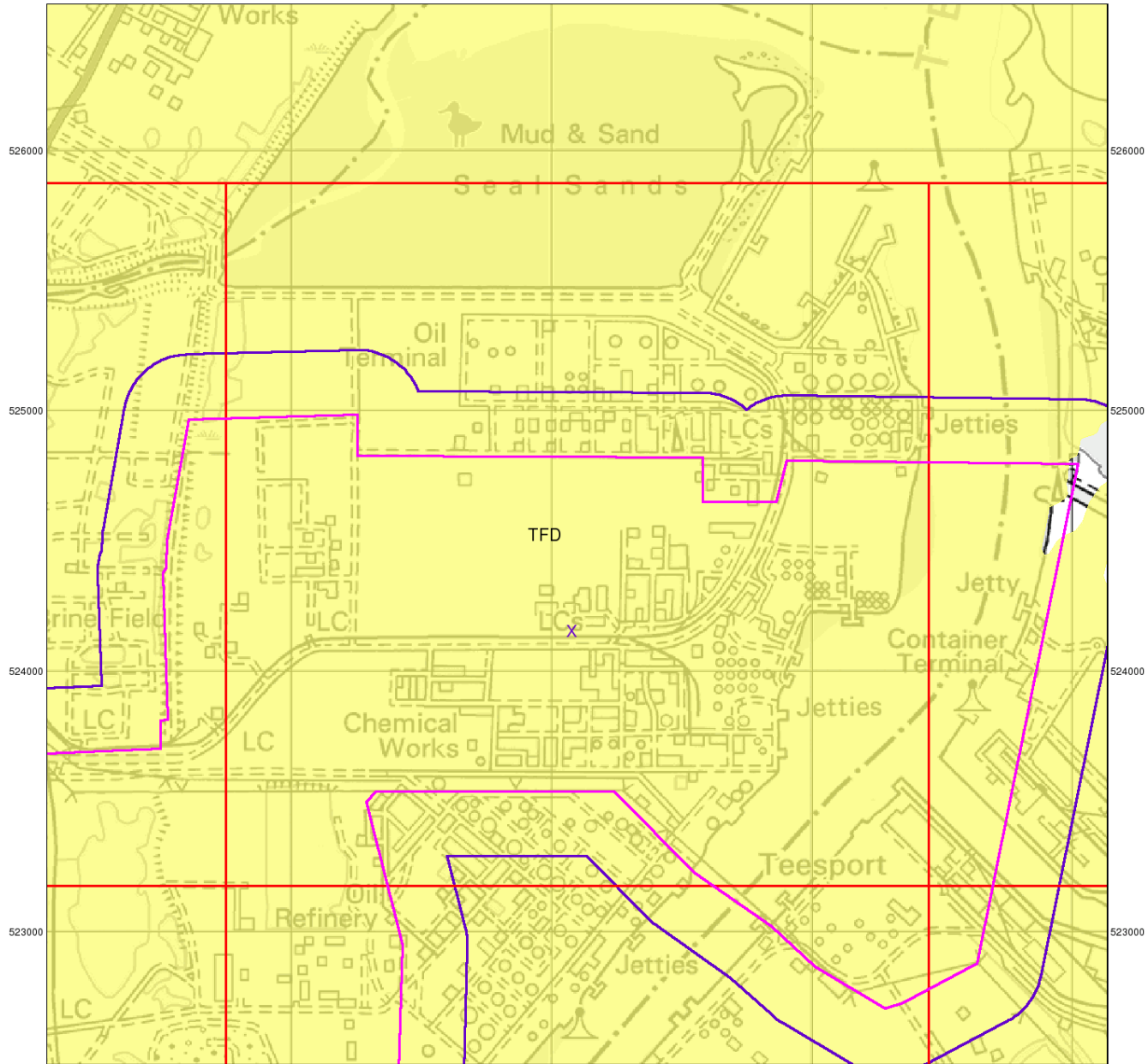
Teesside Clean Gas Project 1 of 2



Tel:  
Fax:  
Web:



452000 453000 454000 455000



526000  
525000  
524000  
523000

© Crown Copyright. All Rights Reserved. License Number 100022432.



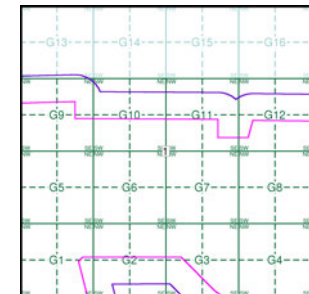
### Superficial Geology

Superficial Deposits are the youngest geological deposits formed during the most recent period of geological time, the Quaternary, which extends back about 1.8 million years from the present.

They rest on older deposits or rocks referred to as Bedrock. This dataset contains Superficial deposits that are of natural origin and 'in place'. Other superficial strata may be held in the Mass Movement dataset where they have been moved, or in the Artificial Ground dataset where they are of man-made origin.

Most of these Superficial deposits are unconsolidated sediments such as gravel, sand, silt and clay, and onshore they form relatively thin, often discontinuous patches or larger spreads.

### Superficial Geology Map - Slice G



### Order Details:

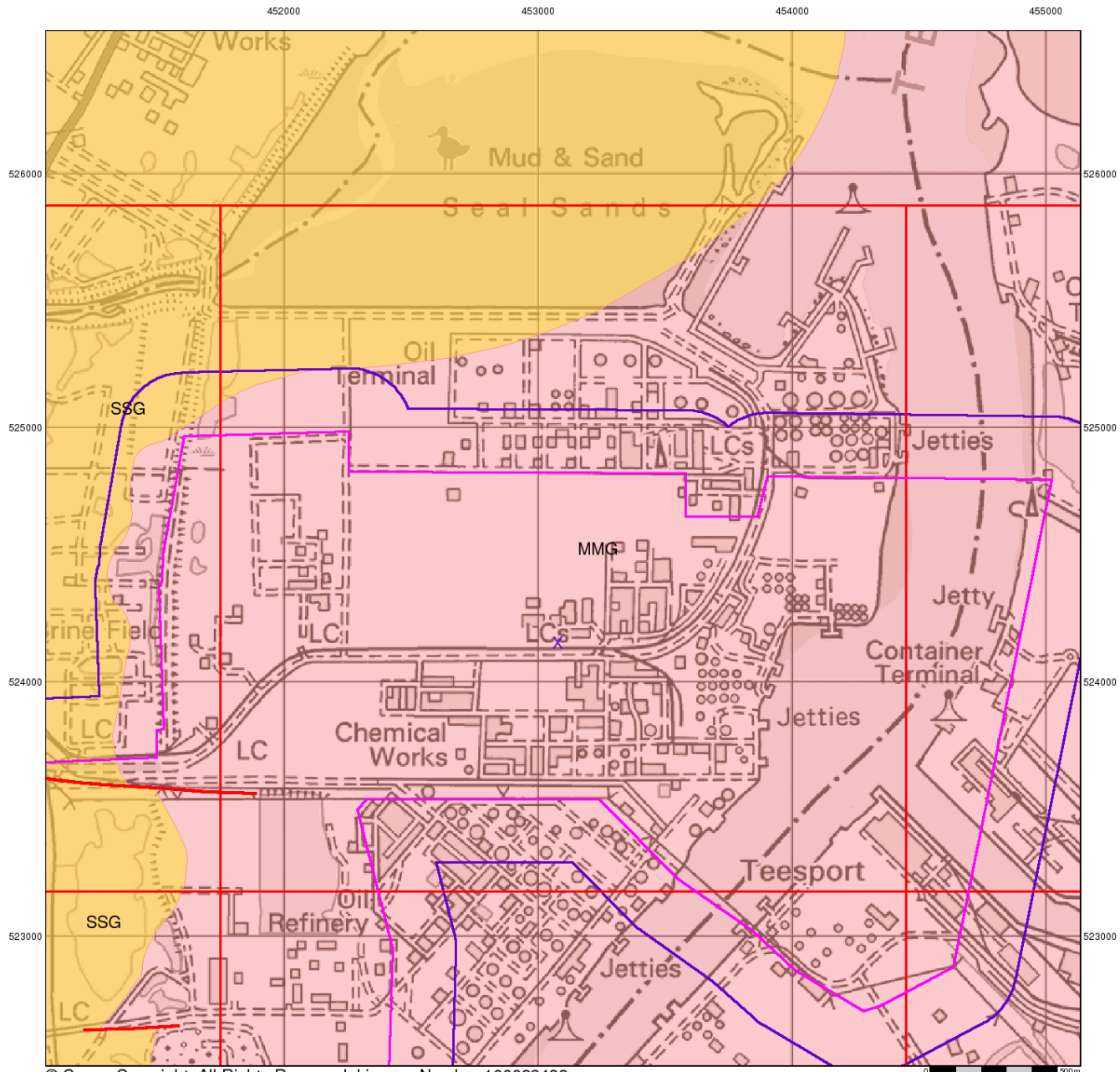
Order Number:	218629364_1_1
Customer Reference:	60559231/Teesside Clean Gas
National Grid Reference:	453080, 524150
Slice:	G
Site Area (Ha):	1304.99
Search Buffer (m):	250

### Site Details:

Teesside Clean Gas Project 1 of 2







© Crown Copyright. All Rights Reserved. License Number 100022432.



### Bedrock and Faults

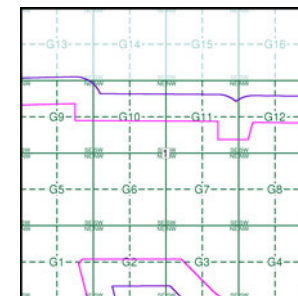
Bedrock geology is a term used for the main mass of rocks forming the Earth and are present everywhere, whether exposed at the surface in outcrops or concealed beneath superficial deposits or water.

The bedrock has formed over vast lengths of geological time ranging from ancient and highly altered rocks of the Proterozoic, some 2500 million years ago, or older, up to the relatively young Pliocene, 1.8 million years ago.

The bedrock geology includes many lithologies, often classified into three types based on origin: igneous, metamorphic and sedimentary.

The BGS Faults and Rock Segments dataset includes geological faults (e.g. normal, thrust), and thin beds mapped as lines (e.g. coal seam, gypsum bed). Some of these are linked to other particular 1:50,000 Geology datasets, for example, coal seams are part of the bedrock sequence, most faults and mineral veins primarily affect the bedrock but cut across the strata and post date its deposition.

### Bedrock and Faults Map - Slice G



### Order Details:

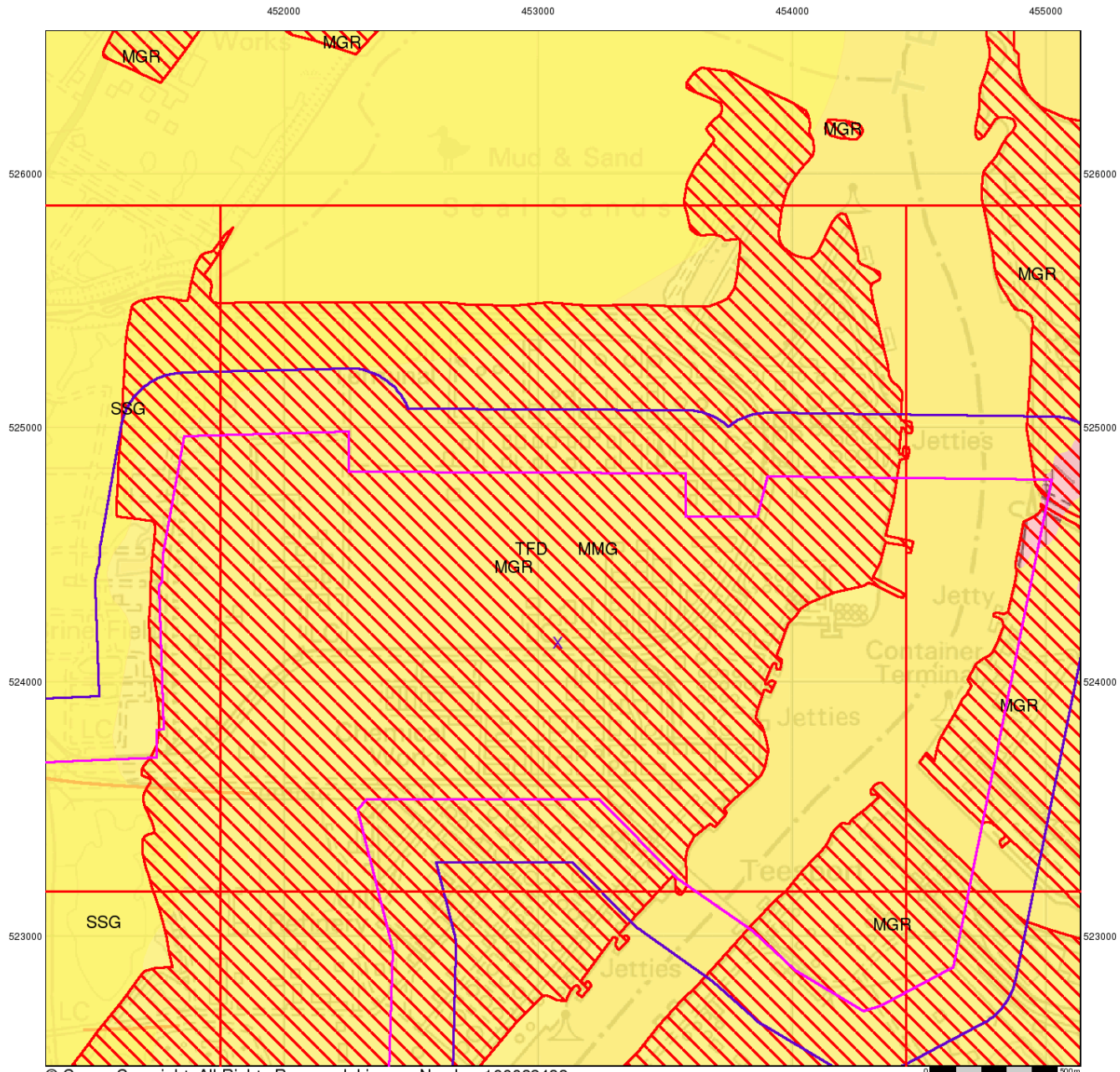
Order Number: 218629364\_1\_1  
 Customer Reference: 60559231/Teesside Clean Gas  
 National Grid Reference: 453080, 524150  
 Slice: G  
 Site Area (Ha): 1304.99  
 Search Buffer (m): 250

### Site Details:

Teesside Clean Gas Project 1 of 2



Tel: [Redacted]  
 Fax: [Redacted]  
 Web: [Redacted]



© Crown Copyright. All Rights Reserved. License Number 100022432.



### Combined Surface Geology

The Combined Surface Geology map combines all the previous maps into one combined geological overview of your site.

Please consult the legends to the previous maps to interpret the Combined "Surface Geology" map.

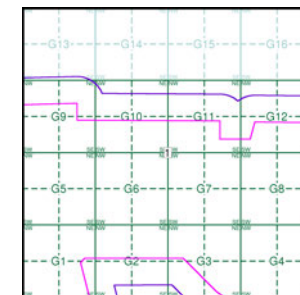
### Additional Information

More information on 1:50,000 Geological mapping and explanations of rock classifications can be found on the BGS website. Using the LEX Codes in this report, further descriptions of rock types can be obtained by interrogating the 'BGS Lexicon of Named Rock Units'. This database can be accessed by following the 'Information and Data' link on the BGS website.

### Contact

British Geological Survey  
 Kingsley Dunham Centre  
 Keyworth  
 Nottingham  
 NG12 5GG  
 Telephone: [REDACTED]  
 Fax: [REDACTED]  
 email: enquiries@bgs.ac.uk  
 website: www.bgs.ac.uk

### Combined Geology Map - Slice G



### Order Details:

Order Number:	218629364_1_1
Customer Reference:	60559231/Teesside Clean Gas
National Grid Reference:	453080, 524150
Slice:	G
Site Area (Ha):	1304.99
Search Buffer (m):	250

### Site Details:

Teesside Clean Gas Project 1 of 2



Tel: [REDACTED]  
 Fax: [REDACTED]  
 Web: [REDACTED]





### General

- Specified Site
- Specified Buffer(s)
- Bearing Reference Point
- Map ID
- Several of Type at Location
- Pylon
- Overhead Transmission Line

### Agency and Hydrological

- Contaminated Land Register Entry or Notice (Location)
- Contaminated Land Register Entry or Notice
- Discharge Consent
- Enforcement or Prohibition Notice
- Integrated Pollution Control
- Integrated Pollution Prevention Control
- Local Authority Integrated Pollution Prevention and Control
- Local Authority Pollution Prevention and Control
- Local Authority Pollution Prevention and Control Enforcement
- Pollution Incident to Controlled Waters
- Prosecution Relating to Authorised Processes
- Prosecution Relating to Controlled Waters
- Registered Radioactive Substance
- River Network or Water Feature
- River Quality Sampling Point
- Substantiated Pollution Incident Register
- Water Abstraction
- Water Industry Act Referral

### Waste

- BGS Recorded Landfill Site (Location)
- BGS Recorded Landfill Site
- EA Historic Landfill (Buffered Point)
- EA Historic Landfill (Polygon)
- Integrated Pollution Control Registered Waste Site
- Licensed Waste Management Facility (Landfill Boundary)
- Licensed Waste Management Facility (Location)
- Local Authority Recorded Landfill Site (Location)
- Local Authority Recorded Landfill Site
- Potentially Infilled Land (Non-water)
- Potentially Infilled Land (Non-water)
- Potentially Infilled Land (Water)
- Potentially Infilled Land (Water)
- Potentially Infilled Land (Water)
- Registered Landfill Site
- Registered Landfill Site (Location)
- Registered Landfill Site (Point Buffered to 100m)
- Registered Landfill Site (Point Buffered to 250m)
- Registered Waste Transfer Site (Location)
- Registered Waste Transfer Site
- Registered Waste Treatment or Disposal Site (Location)
- Registered Waste Treatment or Disposal Site

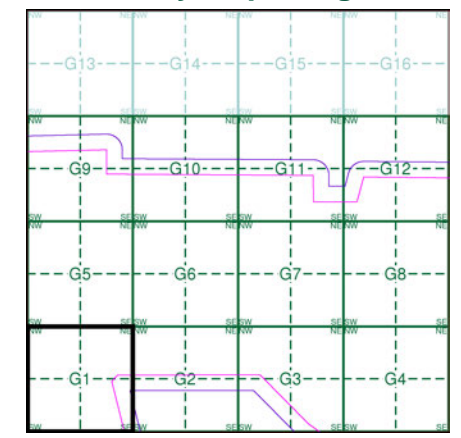
### Hazardous Substances

- COMAH Site
- Explosive Site
- NIHHS Site
- Planning Hazardous Substance Consent
- Planning Hazardous Substance Enforcement

### Geological

- BGS Recorded Mineral Site

### Site Sensitivity Map - Segment G1



### Order Details

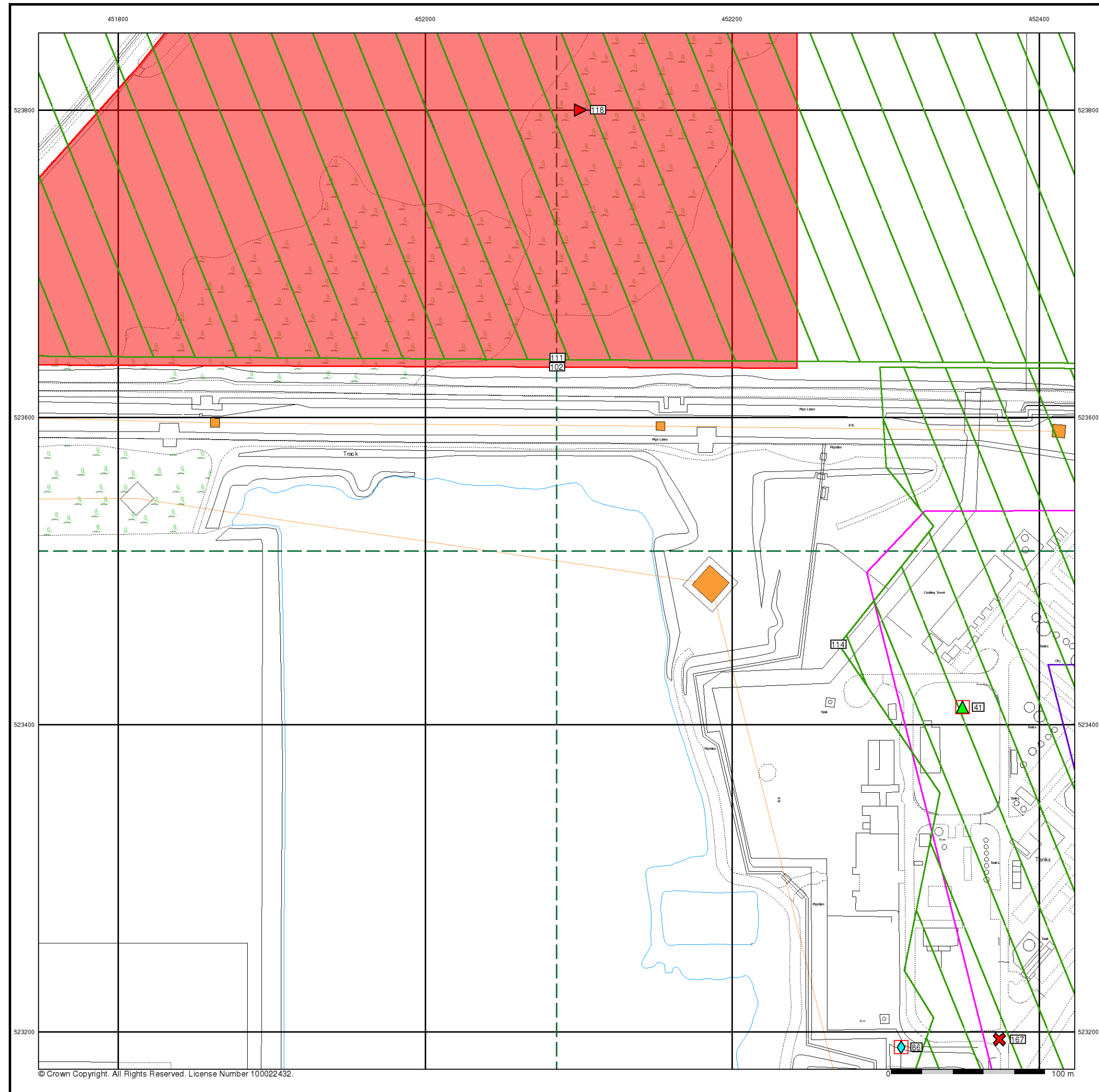
Order Number: 218629364\_1\_1  
 Customer Ref: 60559231/Teesside Clean Gas  
 National Grid Reference: 453080, 524150  
 Slice: G  
 Site Area (Ha): 1304.99  
 Plot Buffer (m): 100

### Site Details

Teesside Clean Gas Project 1 of 2



Tel: [Redacted]  
 Fax: [Redacted]  
 Web: [Redacted]



452600

452800

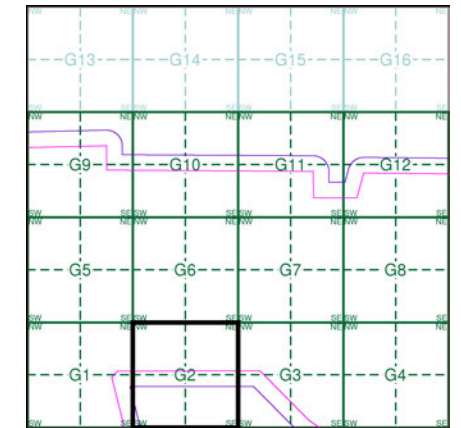
453000



General

- Specified Site
  - Specified Buffer(s)
  - Bearing Reference Point
  - Map ID
  - Several of Type at Location
  - Pylon
  - Overhead Transmission Line
- Agency and Hydrological**
- Contaminated Land Register Entry or Notice (Location)
  - Contaminated Land Register Entry or Notice
  - Discharge Consent
  - Enforcement or Prohibition Notice
  - Integrated Pollution Control
  - Integrated Pollution Prevention Control
  - Local Authority Integrated Pollution Prevention and Control
  - Local Authority Pollution Prevention and Control Enforcement
  - Pollution Incident to Controlled Waters
  - Prosecution Relating to Authorised Processes
  - Prosecution Relating to Controlled Waters
  - Registered Radioactive Substance
  - River Network or Water Feature
  - River Quality Sampling Point
  - Substantiated Pollution Incident Register
  - Water Abstraction
  - Water Industry Act Referral
- Hazardous Substances**
- COMAH Site
  - Explosive Site
  - NIHHS Site
  - Planning Hazardous Substance Consent
  - Planning Hazardous Substance Enforcement
- Geological**
- BGS Recorded Mineral Site
- Waste**
- BGS Recorded Landfill Site (Location)
  - BGS Recorded Landfill Site
  - EA Historic Landfill (Buffered Point)
  - EA Historic Landfill (Polygon)
  - Integrated Pollution Control Registered Waste Site
  - Licensed Waste Management Facility (Landfill Boundary)
  - Licensed Waste Management Facility (Location)
  - Local Authority Recorded Landfill Site (Location)
  - Local Authority Recorded Landfill Site
  - Potentially Infilled Land (Non-water)
  - Potentially Infilled Land (Non-water)
  - Potentially Infilled Land (Water)
  - Potentially Infilled Land (Water)
  - Potentially Infilled Land (Water)
  - Registered Landfill Site
  - Registered Landfill Site (Location)
  - Registered Landfill Site (Point Buffered to 100m)
  - Registered Landfill Site (Point Buffered to 250m)
  - Registered Waste Transfer Site (Location)
  - Registered Waste Transfer Site
  - Registered Waste Treatment or Disposal Site (Location)
  - Registered Waste Treatment or Disposal Site

Site Sensitivity Map - Segment G2



Order Details


Order Number: 218629364\_1\_1  
 Customer Ref: 60559231/Teesside Clean Gas  
 National Grid Reference: 453080, 524150  
 Slice: G  
 Site Area (Ha): 1304.99  
 Plot Buffer (m): 100

Site Details

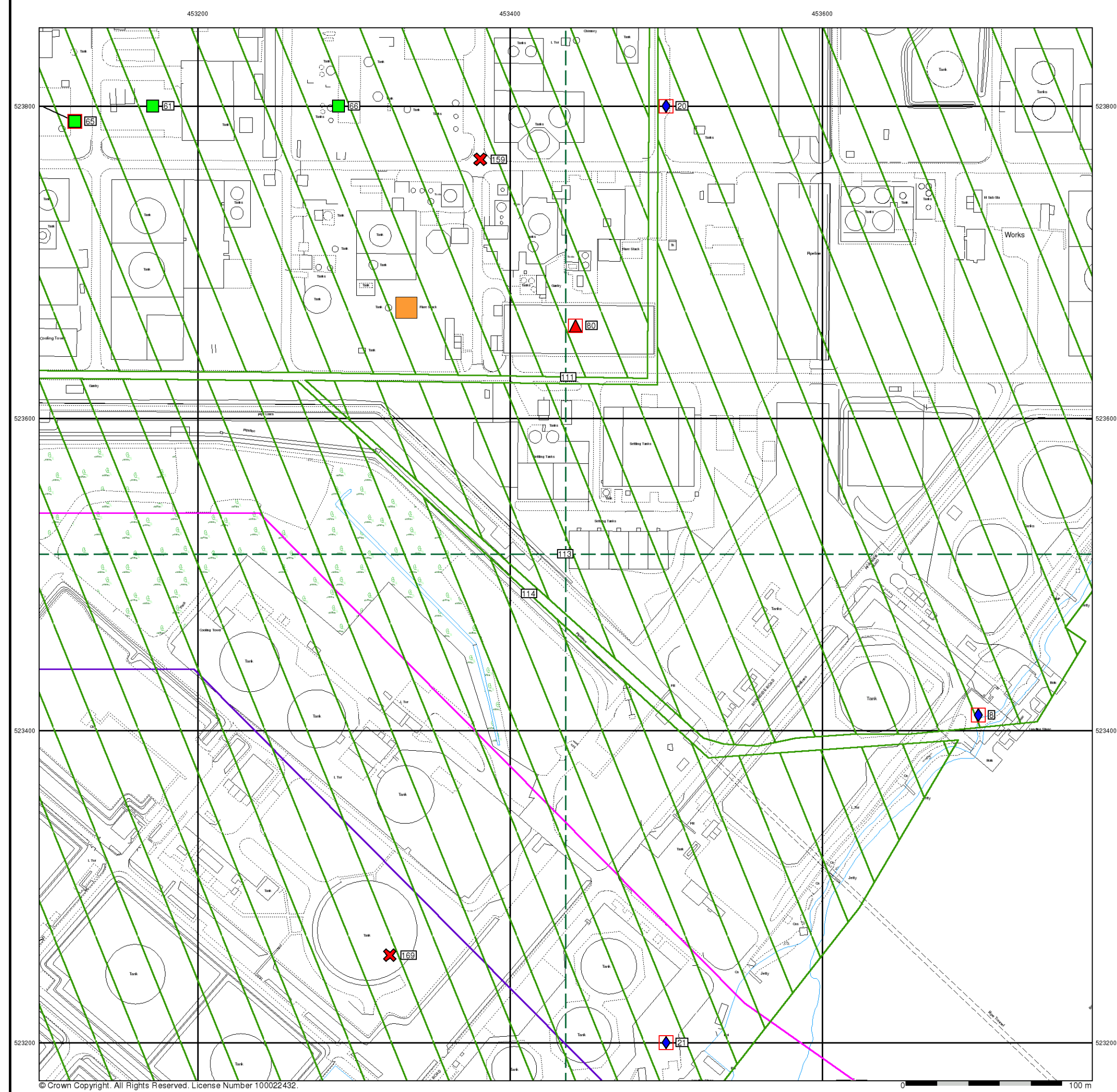
Teesside Clean Gas Project 1 of 2



Tel: [Redacted]  
 Fax: [Redacted]  
 Web: [Redacted].uk

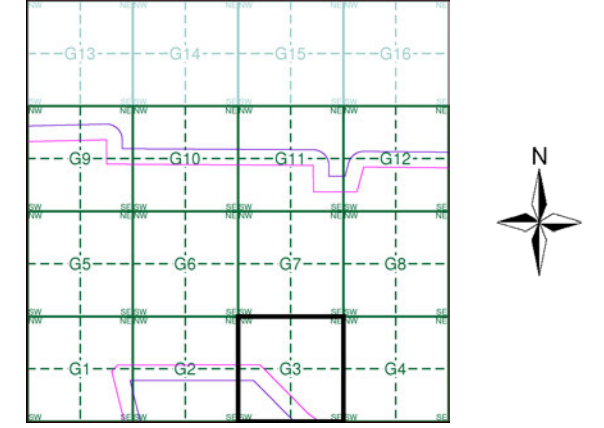






- General**
- Specified Site
  - Specified Buffer(s)
  - Bearing Reference Point
  - Map ID
  - Several of Type at Location
  - Pylon
  - Overhead Transmission Line
- Agency and Hydrological**
- Contaminated Land Register Entry or Notice (Location)
  - Contaminated Land Register Entry or Notice
  - Discharge Consent
  - Enforcement or Prohibition Notice
  - Integrated Pollution Control
  - Integrated Pollution Prevention Control
  - Local Authority Integrated Pollution Prevention and Control
  - Local Authority Pollution Prevention and Control
  - Local Authority Pollution Prevention and Control Enforcement
  - Pollution Incident to Controlled Waters
  - Prosecution Relating to Authorised Processes
  - Prosecution Relating to Controlled Waters
  - Registered Radioactive Substance
  - River Network or Water Feature
  - River Quality Sampling Point
  - Substantiated Pollution Incident Register
  - Water Abstraction
  - Water Industry Act Referral
- Hazardous Substances**
- COMAH Site
  - Explosive Site
  - NIHHS Site
  - Planning Hazardous Substance Consent
  - Planning Hazardous Substance Enforcement
  - BGS Recorded Mineral Site
- Waste**
- BGS Recorded Landfill Site (Location)
  - BGS Recorded Landfill Site
  - EA Historic Landfill (Buffered Point)
  - EA Historic Landfill (Polygon)
  - Integrated Pollution Control Registered Waste Site
  - Licensed Waste Management Facility (Landfill Boundary)
  - Licensed Waste Management Facility (Location)
  - Local Authority Recorded Landfill Site (Location)
  - Local Authority Recorded Landfill Site
  - Potentially Infilled Land (Non-water)
  - Potentially Infilled Land (Non-water)
  - Potentially Infilled Land (Non-water)
  - Potentially Infilled Land (Water)
  - Potentially Infilled Land (Water)
  - Potentially Infilled Land (Water)
  - Registered Landfill Site
  - Registered Landfill Site (Location)
  - Registered Landfill Site (Point Buffered to 100m)
  - Registered Landfill Site (Point Buffered to 250m)
  - Registered Waste Transfer Site (Location)
  - Registered Waste Transfer Site
  - Registered Waste Treatment or Disposal Site (Location)
  - Registered Waste Treatment or Disposal Site

**Site Sensitivity Map - Segment G3**



**Order Details**

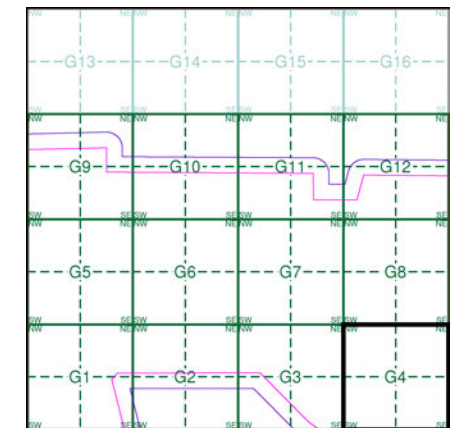
Order Number: 218629364\_1\_1  
 Customer Ref: 60559231/Teesside Clean Gas  
 National Grid Reference: 453080, 524150  
 Slice: G  
 Site Area (Ha): 1304.99  
 Plot Buffer (m): 100

**Site Details**  
 Teesside Clean Gas Project 1 of 2

## General

- Specified Site
  - Specified Buffer(s)
  - Bearing Reference Point
  - Map ID
  - Several of Type at Location
  - Pylon
  - Overhead Transmission Line
- ## Agency and Hydrological
- Contaminated Land Register Entry or Notice (Location)
  - Contaminated Land Register Entry or Notice
  - Discharge Consent
  - Enforcement or Prohibition Notice
  - Integrated Pollution Control
  - Integrated Pollution Prevention and Control
  - Local Authority Integrated Pollution Prevention and Control
  - Local Authority Pollution Prevention and Control Enforcement
  - Pollution Incident to Controlled Waters
  - Prosecution Relating to Authorised Processes
  - Prosecution Relating to Controlled Waters
  - Registered Radioactive Substance
  - River Network or Water Feature
  - River Quality Sampling Point
  - Substantiated Pollution Incident Register
  - Water Abstraction
  - Water Industry Act Referral
- ## Waste
- BGS Recorded Landfill Site (Location)
  - BGS Recorded Landfill Site
  - EA Historic Landfill (Buffered Point)
  - EA Historic Landfill (Polygon)
  - Integrated Pollution Control Registered Waste Site
  - Licensed Waste Management Facility (Landfill Boundary)
  - Licensed Waste Management Facility (Location)
  - Local Authority Recorded Landfill Site (Location)
  - Local Authority Recorded Landfill Site
  - Potentially Infilled Land (Non-water)
  - Potentially Infilled Land (Non-water)
  - Potentially Infilled Land (Non-water)
  - Potentially Infilled Land (Water)
  - Potentially Infilled Land (Water)
  - Potentially Infilled Land (Water)
  - Registered Landfill Site
  - Registered Landfill Site (Location)
  - Registered Landfill Site (Point Buffered to 100m)
  - Registered Landfill Site (Point Buffered to 250m)
  - Registered Waste Transfer Site (Location)
  - Registered Waste Transfer Site
  - Registered Waste Treatment or Disposal Site (Location)
  - Registered Waste Treatment or Disposal Site
- ## Hazardous Substances
- COMAH Site
  - Explosive Site
  - NIHHS Site
  - Planning Hazardous Substance Consent
  - Planning Hazardous Substance Enforcement
- ## Geological
- BGS Recorded Mineral Site

## Site Sensitivity Map - Segment G4

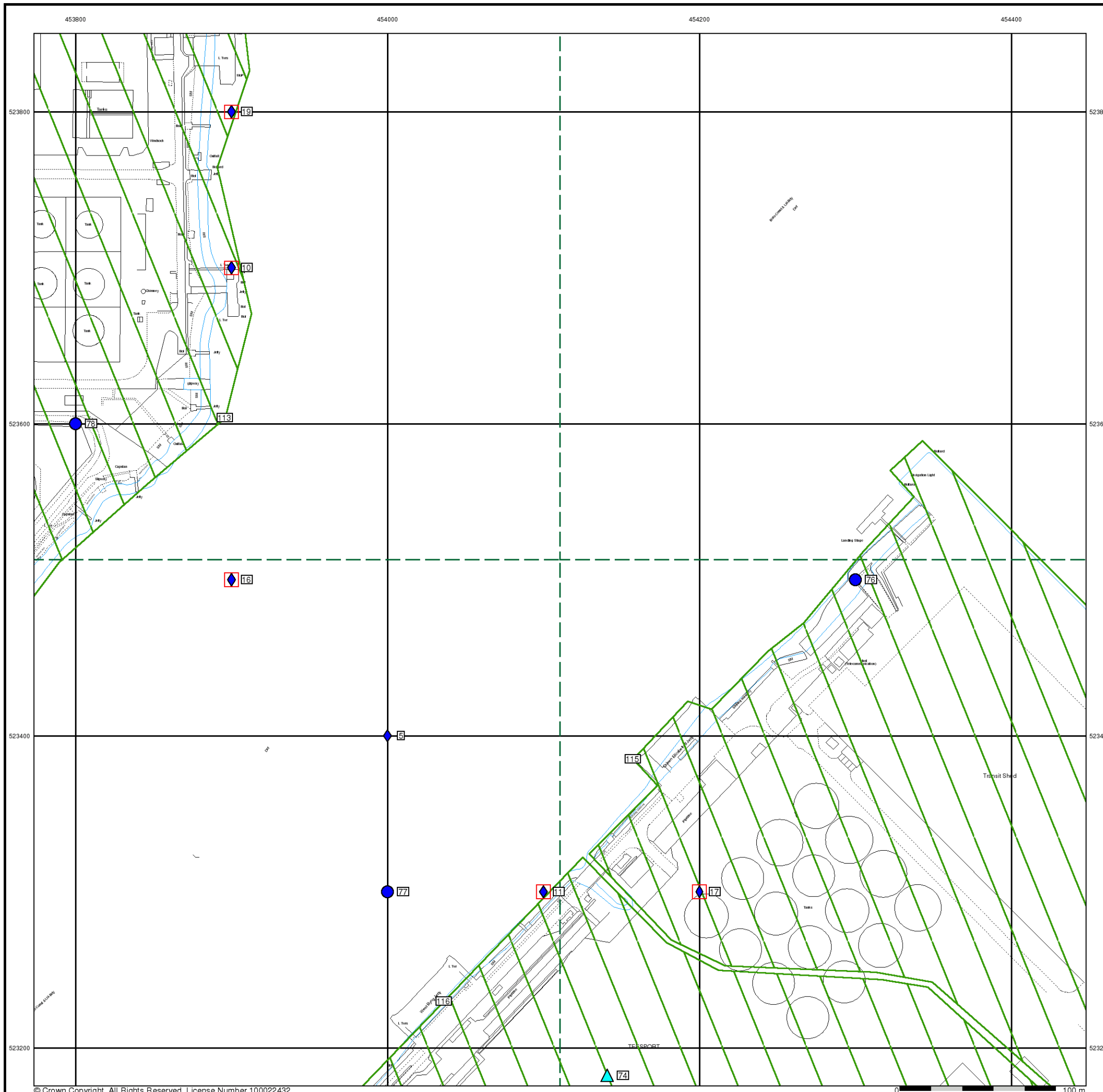


## Order Details

Order Number: 218629364\_1\_1  
 Customer Ref: 60559231/Teesside Clean Gas  
 National Grid Reference: 453080, 524150  
 Slice: G  
 Site Area (Ha): 1304.99  
 Plot Buffer (m): 100

## Site Details

Teesside Clean Gas Project 1 of 2

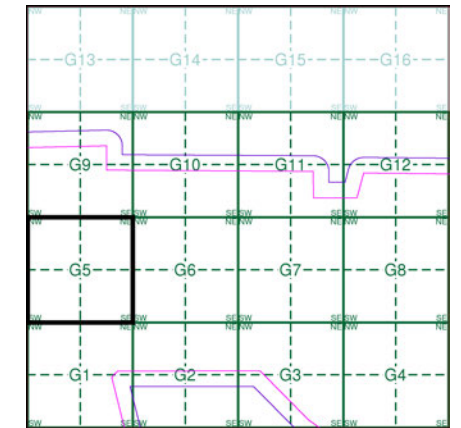




## General

- Specified Site
  - Specified Buffer(s)
  - Bearing Reference Point
  - Map ID
  - Several of Type at Location
  - Pylon
  - Overhead Transmission Line
- ## Agency and Hydrological
- Contaminated Land Register Entry or Notice (Location)
  - Contaminated Land Register Entry or Notice
  - Discharge Consent
  - Enforcement or Prohibition Notice
  - Integrated Pollution Control
  - Integrated Pollution Prevention Control
  - Local Authority Integrated Pollution Prevention and Control
  - Local Authority Pollution Prevention and Control Enforcement
  - Pollution Incident to Controlled Waters
  - Prosecution Relating to Authorised Processes
  - Prosecution Relating to Controlled Waters
  - Registered Radioactive Substance
  - River Network or Water Feature
  - River Quality Sampling Point
  - Substantiated Pollution Incident Register
  - Water Abstraction
  - Water Industry Act Referral
- ## Waste
- BGS Recorded Landfill Site (Location)
  - BGS Recorded Landfill Site
  - EA Historic Landfill (Buffered Point)
  - EA Historic Landfill (Polygon)
  - Integrated Pollution Control Registered Waste Site
  - Licensed Waste Management Facility (Landfill Boundary)
  - Licensed Waste Management Facility (Location)
  - Local Authority Recorded Landfill Site (Location)
  - Local Authority Recorded Landfill Site
  - Potentially Infilled Land (Non-water)
  - Potentially Infilled Land (Non-water)
  - Potentially Infilled Land (Non-water)
  - Potentially Infilled Land (Water)
  - Potentially Infilled Land (Water)
  - Potentially Infilled Land (Water)
  - Registered Landfill Site
  - Registered Landfill Site (Location)
  - Registered Landfill Site (Point Buffered to 100m)
  - Registered Landfill Site (Point Buffered to 250m)
  - Registered Waste Transfer Site (Location)
  - Registered Waste Transfer Site
  - Registered Waste Treatment or Disposal Site (Location)
  - Registered Waste Treatment or Disposal Site
- ## Hazardous Substances
- COMAH Site
  - Explosive Site
  - NIHHS Site
  - Planning Hazardous Substance Consent
  - Planning Hazardous Substance Enforcement
- ## Geological
- BGS Recorded Mineral Site

## Site Sensitivity Map - Segment G5

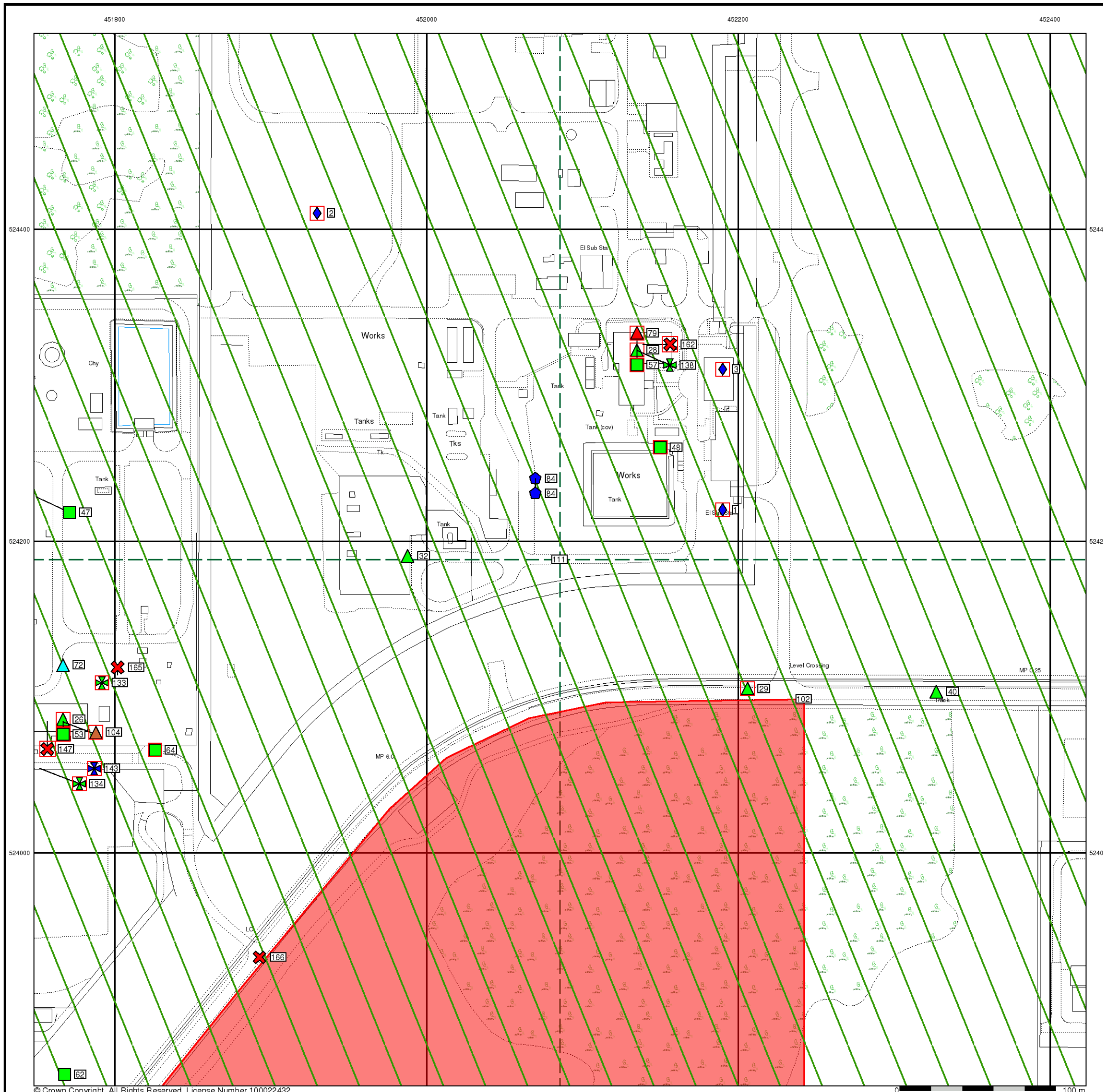


## Order Details

Order Number: 218629364\_1\_1  
 Customer Ref: 60559231/Teesside Clean Gas  
 National Grid Reference: 453080, 524150  
 Slice: G  
 Site Area (Ha): 1304.99  
 Plot Buffer (m): 100

## Site Details

Teesside Clean Gas Project 1 of 2



452600

452800

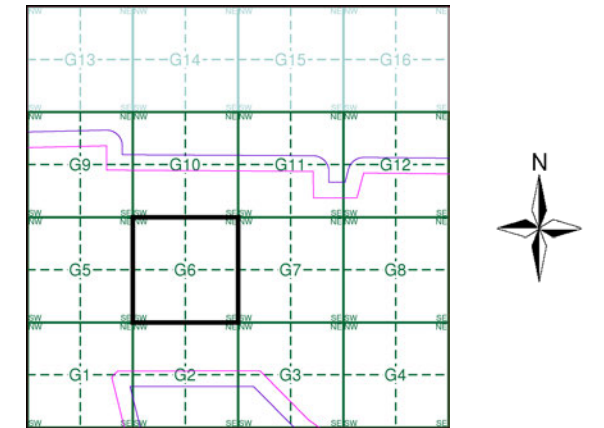
453000



General

- Specified Site
  - Specified Buffer(s)
  - Bearing Reference Point
  - Map ID
  - Several of Type at Location
  - Pylon
  - Overhead Transmission Line
- Agency and Hydrological**
- Contaminated Land Register Entry or Notice (Location)
  - Contaminated Land Register Entry or Notice
  - Discharge Consent
  - Enforcement or Prohibition Notice
  - Integrated Pollution Control
  - Integrated Pollution Prevention Control
  - Local Authority Integrated Pollution Prevention and Control
  - Local Authority Pollution Prevention and Control
  - Local Authority Pollution Prevention and Control Enforcement
  - Pollution Incident to Controlled Waters
  - Prosecution Relating to Authorised Processes
  - Prosecution Relating to Controlled Waters
  - Registered Radioactive Substance
  - River Network or Water Feature
  - River Quality Sampling Point
  - Substantiated Pollution Incident Register
  - Water Abstraction
  - Water Industry Act Referral
- Waste**
- BGS Recorded Landfill Site (Location)
  - BGS Recorded Landfill Site
  - EA Historic Landfill (Buffered Point)
  - EA Historic Landfill (Polygon)
  - Integrated Pollution Control Registered Waste Site
  - Licensed Waste Management Facility (Landfill Boundary)
  - Licensed Waste Management Facility (Location)
  - Local Authority Recorded Landfill Site (Location)
  - Local Authority Recorded Landfill Site
  - Potentially Infilled Land (Non-water)
  - Potentially Infilled Land (Non-water)
  - Potentially Infilled Land (Water)
  - Potentially Infilled Land (Water)
  - Potentially Infilled Land (Water)
  - Registered Landfill Site
  - Registered Landfill Site (Location)
  - Registered Landfill Site (Point Buffered to 100m)
  - Registered Landfill Site (Point Buffered to 250m)
  - Registered Waste Transfer Site (Location)
  - Registered Waste Transfer Site
  - Registered Waste Treatment or Disposal Site (Location)
  - Registered Waste Treatment or Disposal Site
- Hazardous Substances**
- COMAH Site
  - Explosive Site
  - NIHHS Site
  - Planning Hazardous Substance Consent
  - Planning Hazardous Substance Enforcement
- Geological**
- BGS Recorded Mineral Site

Site Sensitivity Map - Segment G6



Order Details

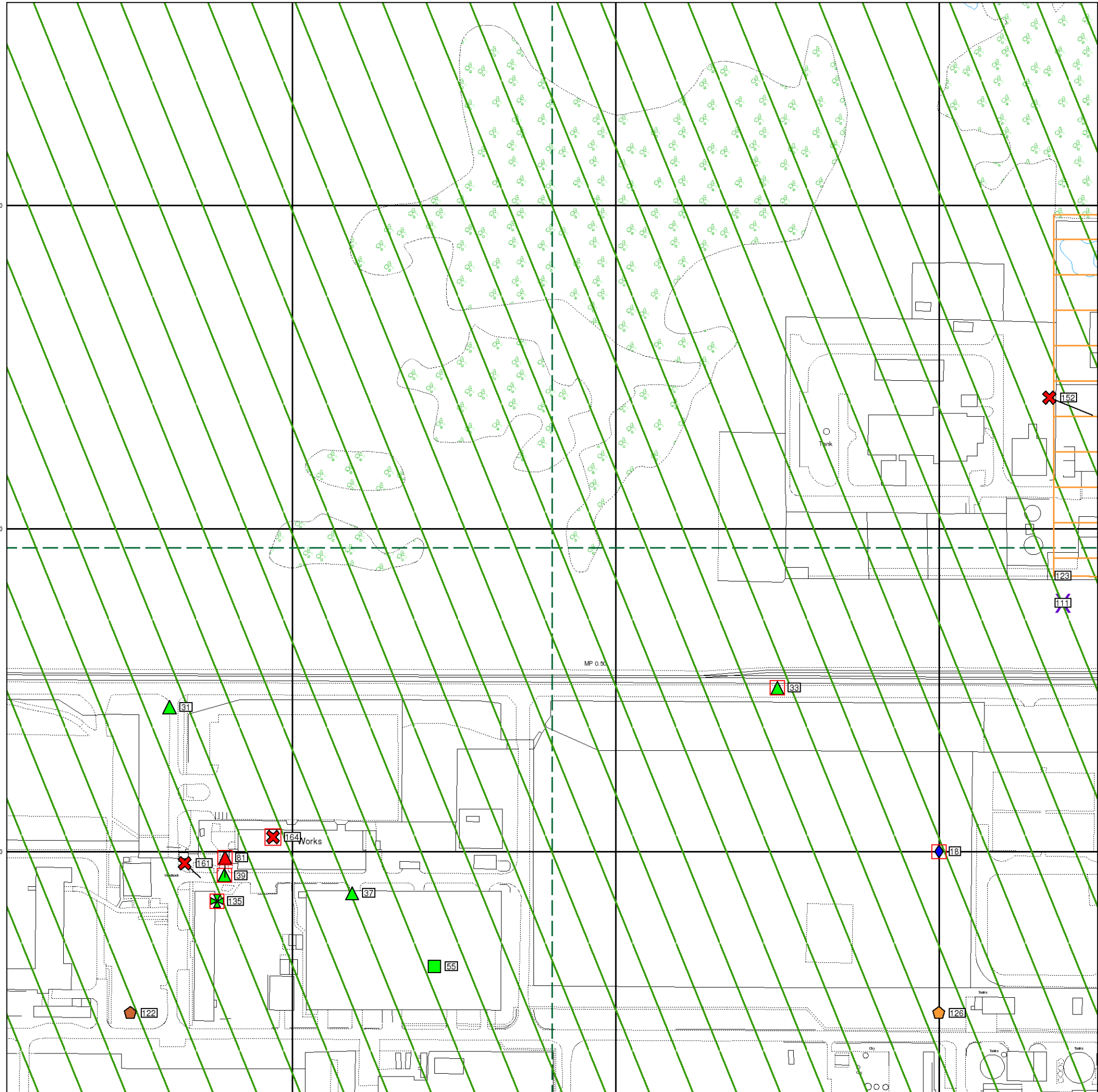
Order Number: 218629364\_1\_1  
 Customer Ref: 60559231/Teesside Clean Gas  
 National Grid Reference: 453080, 524150  
 Slice: G  
 Site Area (Ha): 1304.99  
 Plot Buffer (m): 100

Site Details

Teesside Clean Gas Project 1 of 2



Tel: [Redacted]  
 Fax: [Redacted]  
 Web: [Redacted].co.uk

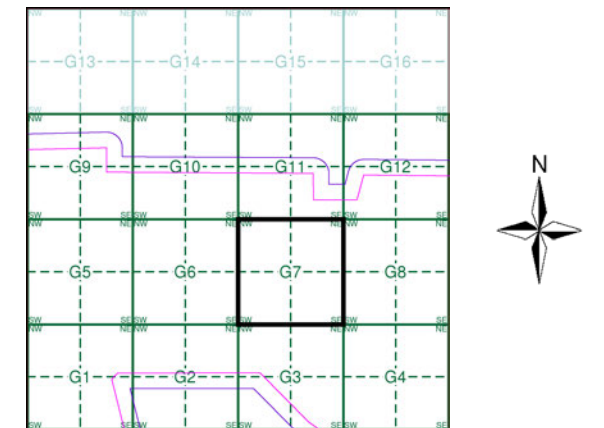




## General

- Specified Site
  - Specified Buffer(s)
  - Bearing Reference Point
  - Map ID
  - Several of Type at Location
  - Pylon
  - Overhead Transmission Line
- ## Agency and Hydrological
- Contaminated Land Register Entry or Notice (Location)
  - Contaminated Land Register Entry or Notice
  - Discharge Consent
  - Enforcement or Prohibition Notice
  - Integrated Pollution Control
  - Integrated Pollution Prevention Control
  - Local Authority Integrated Pollution Prevention and Control
  - Local Authority Pollution Prevention and Control Enforcement
  - Pollution Incident to Controlled Waters
  - Prosecution Relating to Authorised Processes
  - Prosecution Relating to Controlled Waters
  - Registered Radioactive Substance
  - River Network or Water Feature
  - River Quality Sampling Point
  - Substantiated Pollution Incident Register
  - Water Abstraction
  - Water Industry Act Referral
- ## Waste
- BGS Recorded Landfill Site (Location)
  - BGS Recorded Landfill Site
  - EA Historic Landfill (Buffered Point)
  - EA Historic Landfill (Polygon)
  - Integrated Pollution Control Registered Waste Site
  - Licensed Waste Management Facility (Landfill Boundary)
  - Licensed Waste Management Facility (Location)
  - Local Authority Recorded Landfill Site (Location)
  - Local Authority Recorded Landfill Site
  - Potentially Infilled Land (Non-water)
  - Potentially Infilled Land (Non-water)
  - Potentially Infilled Land (Non-water)
  - Potentially Infilled Land (Water)
  - Potentially Infilled Land (Water)
  - Potentially Infilled Land (Water)
  - Registered Landfill Site
  - Registered Landfill Site (Location)
  - Registered Landfill Site (Point Buffered to 100m)
  - Registered Landfill Site (Point Buffered to 250m)
  - Registered Waste Transfer Site (Location)
  - Registered Waste Transfer Site
  - Registered Waste Treatment or Disposal Site (Location)
  - Registered Waste Treatment or Disposal Site
- ## Hazardous Substances
- COMAH Site
  - Explosive Site
  - NIHHS Site
  - Planning Hazardous Substance Consent
  - Planning Hazardous Substance Enforcement
- ## Geological
- BGS Recorded Mineral Site

## Site Sensitivity Map - Segment G7

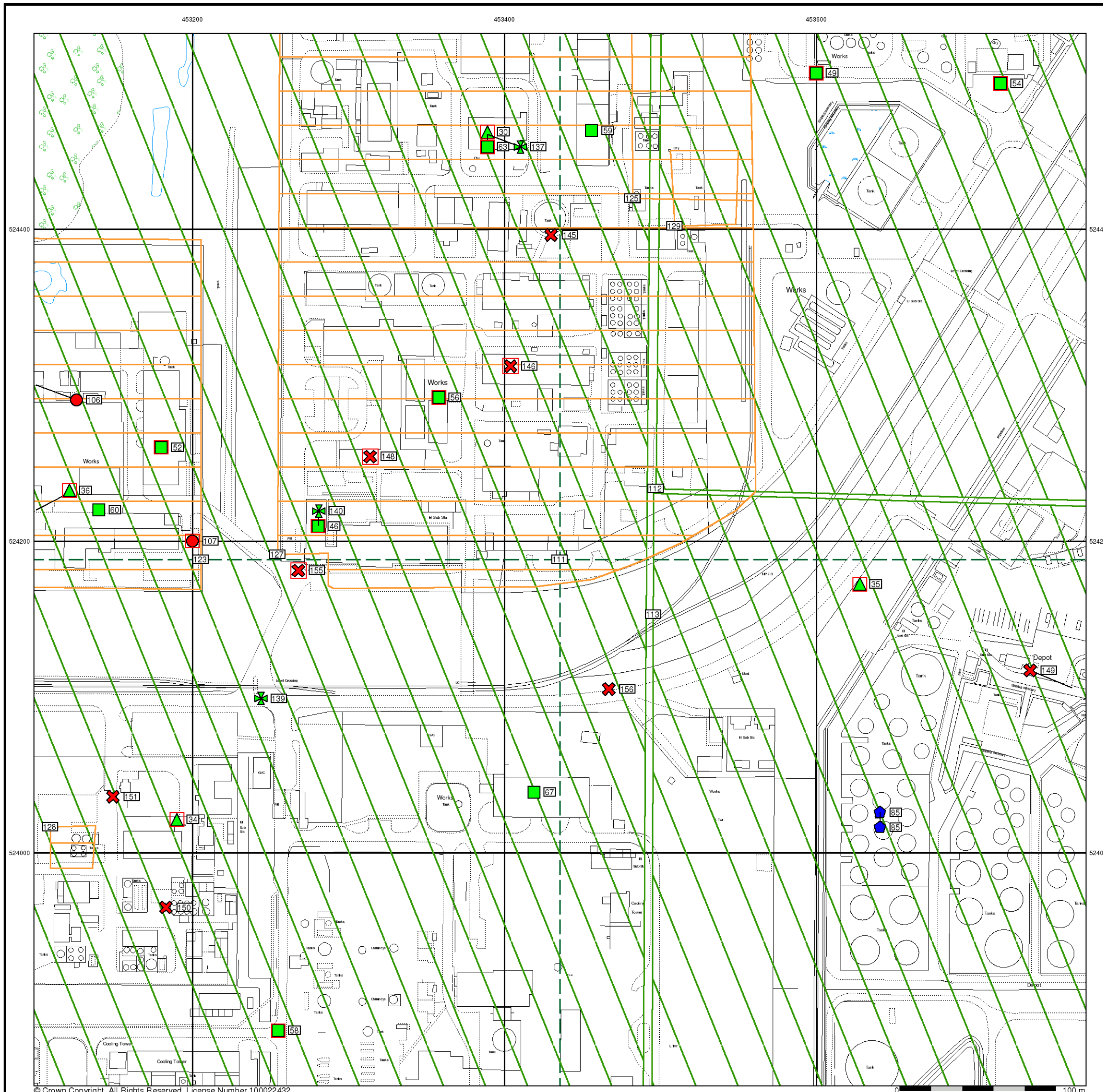


## Order Details

Order Number: 218629364\_1\_1  
 Customer Ref: 60559231/Teesside Clean Gas  
 National Grid Reference: 453080, 524150  
 Slice: G  
 Site Area (Ha): 1304.99  
 Plot Buffer (m): 100

## Site Details

Teesside Clean Gas Project 1 of 2

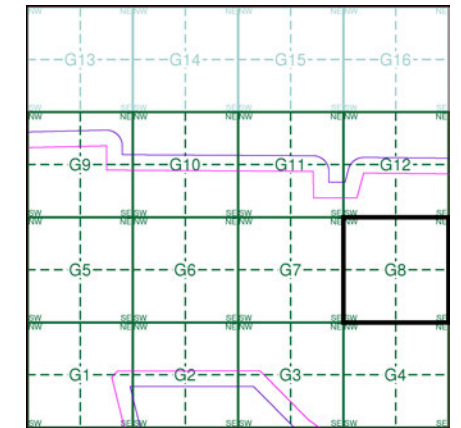




**General**

- Specified Site
  - Specified Buffer(s)
  - Bearing Reference Point
  - Map ID
  - Several of Type at Location
  - Pylon
  - Overhead Transmission Line
- Agency and Hydrological**
- Contaminated Land Register Entry or Notice (Location)
  - Contaminated Land Register Entry or Notice
  - Discharge Consent
  - Enforcement or Prohibition Notice
  - Integrated Pollution Control
  - Integrated Pollution Prevention Control
  - Local Authority Integrated Pollution Prevention and Control
  - Local Authority Pollution Prevention and Control
  - Local Authority Pollution Prevention and Control Enforcement
  - Pollution Incident to Controlled Waters
  - Prosecution Relating to Authorised Processes
  - Prosecution Relating to Controlled Waters
  - Registered Radioactive Substance
  - River Network or Water Feature
  - River Quality Sampling Point
  - Substantiated Pollution Incident Register
  - Water Abstraction
  - Water Industry Act Referral
- Waste**
- BGS Recorded Landfill Site (Location)
  - BGS Recorded Landfill Site
  - EA Historic Landfill (Buffered Point)
  - EA Historic Landfill (Polygon)
  - Integrated Pollution Control Registered Waste Site
  - Licensed Waste Management Facility (Landfill Boundary)
  - Licensed Waste Management Facility (Location)
  - Local Authority Recorded Landfill Site (Location)
  - Local Authority Recorded Landfill Site
  - Potentially Infilled Land (Non-water)
  - Potentially Infilled Land (Non-water)
  - Potentially Infilled Land (Non-water)
  - Potentially Infilled Land (Water)
  - Potentially Infilled Land (Water)
  - Potentially Infilled Land (Water)
  - Potentially Infilled Land (Water)
  - Registered Landfill Site
  - Registered Landfill Site (Location)
  - Registered Landfill Site (Point Buffered to 100m)
  - Registered Landfill Site (Point Buffered to 250m)
  - Registered Waste Transfer Site (Location)
  - Registered Waste Transfer Site
  - Registered Waste Treatment or Disposal Site (Location)
  - Registered Waste Treatment or Disposal Site
- Hazardous Substances**
- COMAH Site
  - Explosive Site
  - NIHHS Site
  - Planning Hazardous Substance Consent
  - Planning Hazardous Substance Enforcement
- Geological**
- BGS Recorded Mineral Site

**Site Sensitivity Map - Segment G8**



**Order Details**

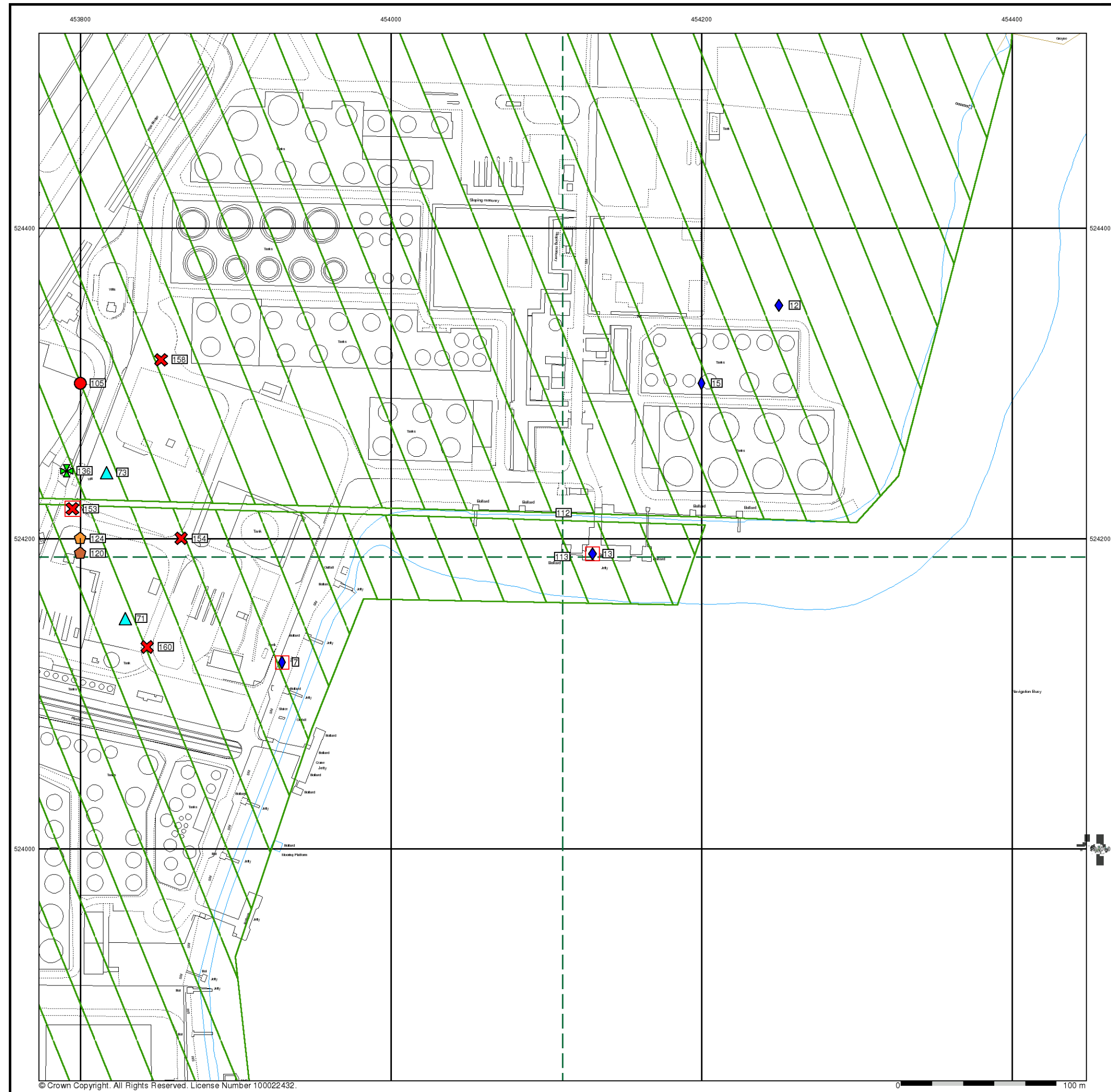
Order Number: 218629364\_1\_1  
 Customer Ref: 60559231/Teesside Clean Gas  
 National Grid Reference: 453080, 524150  
 Slice: G  
 Site Area (Ha): 1304.99  
 Plot Buffer (m): 100

**Site Details**

Teesside Clean Gas Project 1 of 2



Tel: [Redacted]  
 Fax: [Redacted]  
 Web: [Redacted].co.uk







### General

- Specified Site
- Specified Buffer(s)
- Bearing Reference Point
- Map ID
- Several of Types at Location
- Pylon
- Overhead Transmission Line

### Agency and Hydrological

- Contaminated Land Register Entry or Notice (Location)
- Contaminated Land Register Entry or Notice
- Discharge Consent
- Enforcement or Prohibition Notice
- Integrated Pollution Control
- Integrated Pollution Prevention Control
- Local Authority Integrated Pollution Prevention and Control
- Local Authority Pollution Prevention and Control
- Local Authority Pollution Prevention and Control Enforcement
- Pollution Incident to Controlled Waters
- Prosecution Relating to Authorised Processes
- Prosecution Relating to Controlled Waters
- Registered Radioactive Substance
- River Network or Water Feature
- River Quality Sampling Point
- Substantiated Pollution Incident Register
- Water Abstraction
- Water Industry Act Referral

### Waste

- BGS Recorded Landfill Site (Location)
- BGS Recorded Landfill Site
- EA Historic Landfill (Buffered Point)
- EA Historic Landfill (Polygon)
- Integrated Pollution Control Registered Waste Site
- Licensed Waste Management Facility (Landfill Boundary)
- Licensed Waste Management Facility (Location)
- Local Authority Recorded Landfill Site (Location)
- Local Authority Recorded Landfill Site
- Potentially Infilled Land (Non-water)
- Potentially Infilled Land (Non-water)
- Potentially Infilled Land (Water)
- Potentially Infilled Land (Water)
- Potentially Infilled Land (Water)
- Registered Landfill Site
- Registered Landfill Site (Location)
- Registered Landfill Site (Point Buffered to 100m)
- Registered Landfill Site (Point Buffered to 250m)
- Registered Waste Transfer Site (Location)
- Registered Waste Transfer Site
- Registered Waste Treatment or Disposal Site (Location)
- Registered Waste Treatment or Disposal Site

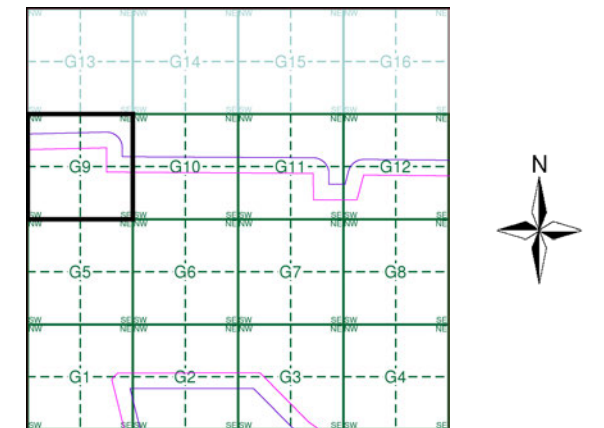
### Hazardous Substances

- COMAH Site
- Explosive Site
- NIHHS Site
- Planning Hazardous Substance Consent
- Planning Hazardous Substance Enforcement
- BGS Recorded Mineral Site

### Geological

- BGS Recorded Mineral Site

### Site Sensitivity Map - Segment G9



### Order Details

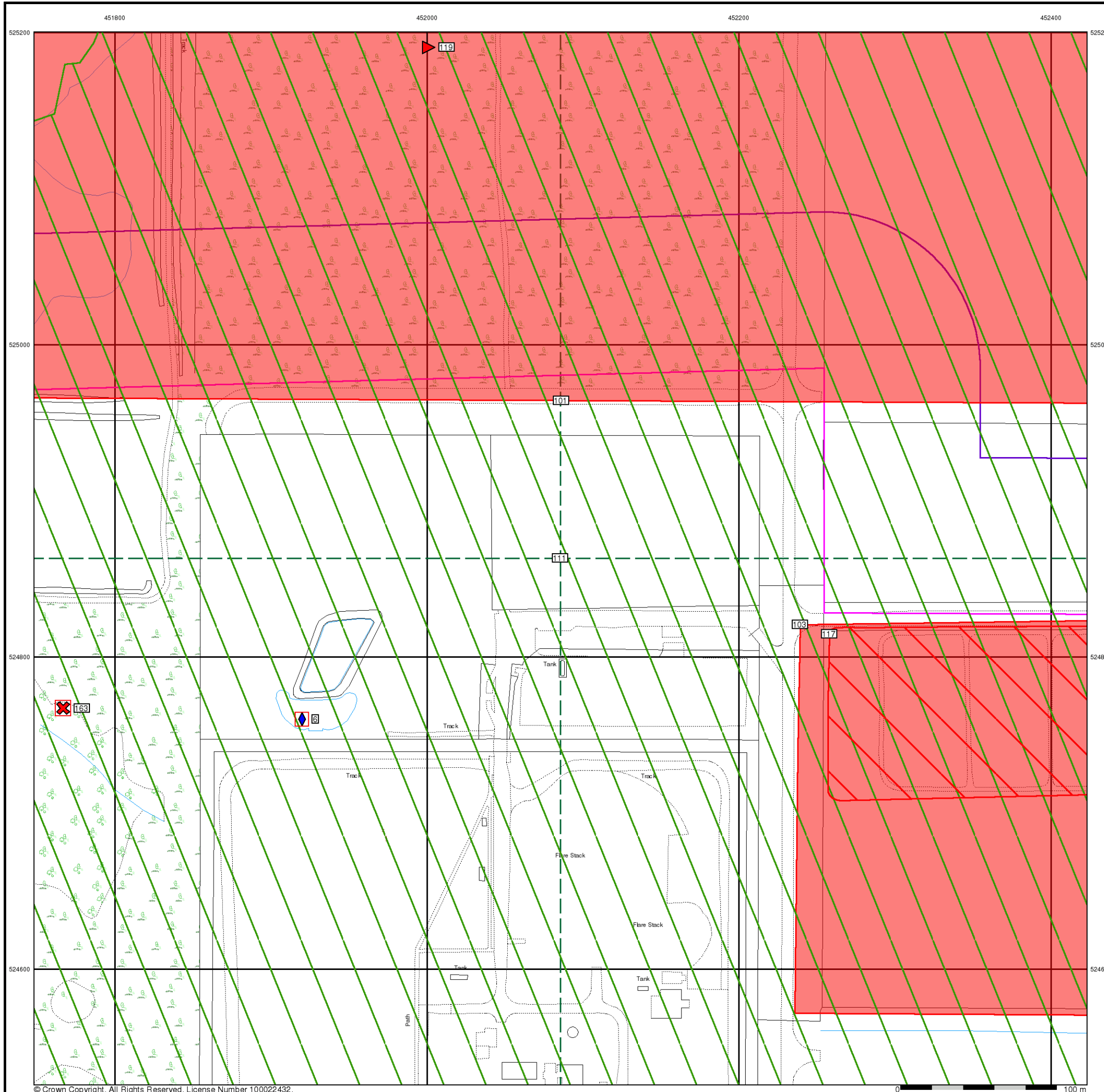
Order Number: 218629364\_1\_1  
 Customer Ref: 60559231/Teesside Clean Gas  
 National Grid Reference: 453080, 524150  
 Slice: G  
 Site Area (Ha): 1304.99  
 Plot Buffer (m): 100

### Site Details

Teesside Clean Gas Project 1 of 2



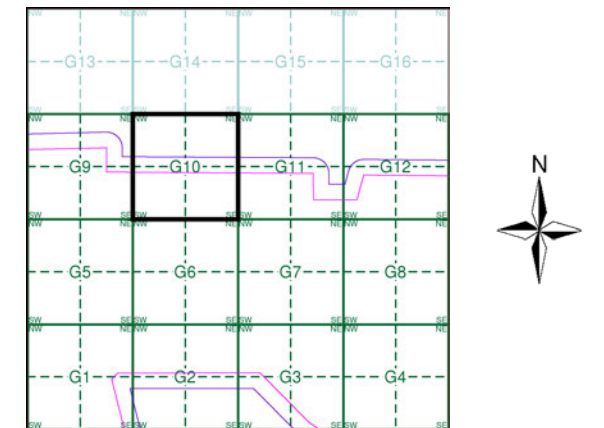
Tel: [Redacted]  
 Fax: [Redacted]  
 Web: [Redacted].co.uk



## General

- Specified Site
  - Specified Buffer(s)
  - Bearing Reference Point
  - Map ID
  - Several of Type at Location
  - Pylon
  - Overhead Transmission Line
- ## Agency and Hydrological
- Contaminated Land Register Entry or Notice (Location)
  - Contaminated Land Register Entry or Notice
  - Discharge Consent
  - Enforcement or Prohibition Notice
  - Integrated Pollution Control
  - Integrated Pollution Prevention Control
  - Local Authority Integrated Pollution Prevention and Control
  - Local Authority Pollution Prevention and Control
  - Local Authority Pollution Prevention and Control Enforcement
  - Pollution Incident to Controlled Waters
  - Prosecution Relating to Authorised Processes
  - Prosecution Relating to Controlled Waters
  - Registered Radioactive Substance
  - River Network or Water Feature
  - River Quality Sampling Point
  - Substantiated Pollution Incident Register
  - Water Abstraction
  - Water Industry Act Referral
- ## Waste
- BGS Recorded Landfill Site (Location)
  - BGS Recorded Landfill Site
  - EA Historic Landfill (Buffered Point)
  - EA Historic Landfill (Polygon)
  - Integrated Pollution Control Registered Waste Site
  - Licensed Waste Management Facility (Landfill Boundary)
  - Licensed Waste Management Facility (Location)
  - Local Authority Recorded Landfill Site (Location)
  - Local Authority Recorded Landfill Site
  - Potentially Infilled Land (Non-water)
  - Potentially Infilled Land (Non-water)
  - Potentially Infilled Land (Water)
  - Potentially Infilled Land (Water)
  - Potentially Infilled Land (Water)
  - Registered Landfill Site
  - Registered Landfill Site (Location)
  - Registered Landfill Site (Point Buffered to 100m)
  - Registered Landfill Site (Point Buffered to 250m)
  - Registered Waste Transfer Site (Location)
  - Registered Waste Transfer Site
  - Registered Waste Treatment or Disposal Site (Location)
  - Registered Waste Treatment or Disposal Site
- ## Hazardous Substances
- COMAH Site
  - Explosive Site
  - NIHHS Site
  - Planning Hazardous Substance Consent
  - Planning Hazardous Substance Enforcement
- ## Geological
- BGS Recorded Mineral Site

## Site Sensitivity Map - Segment G10

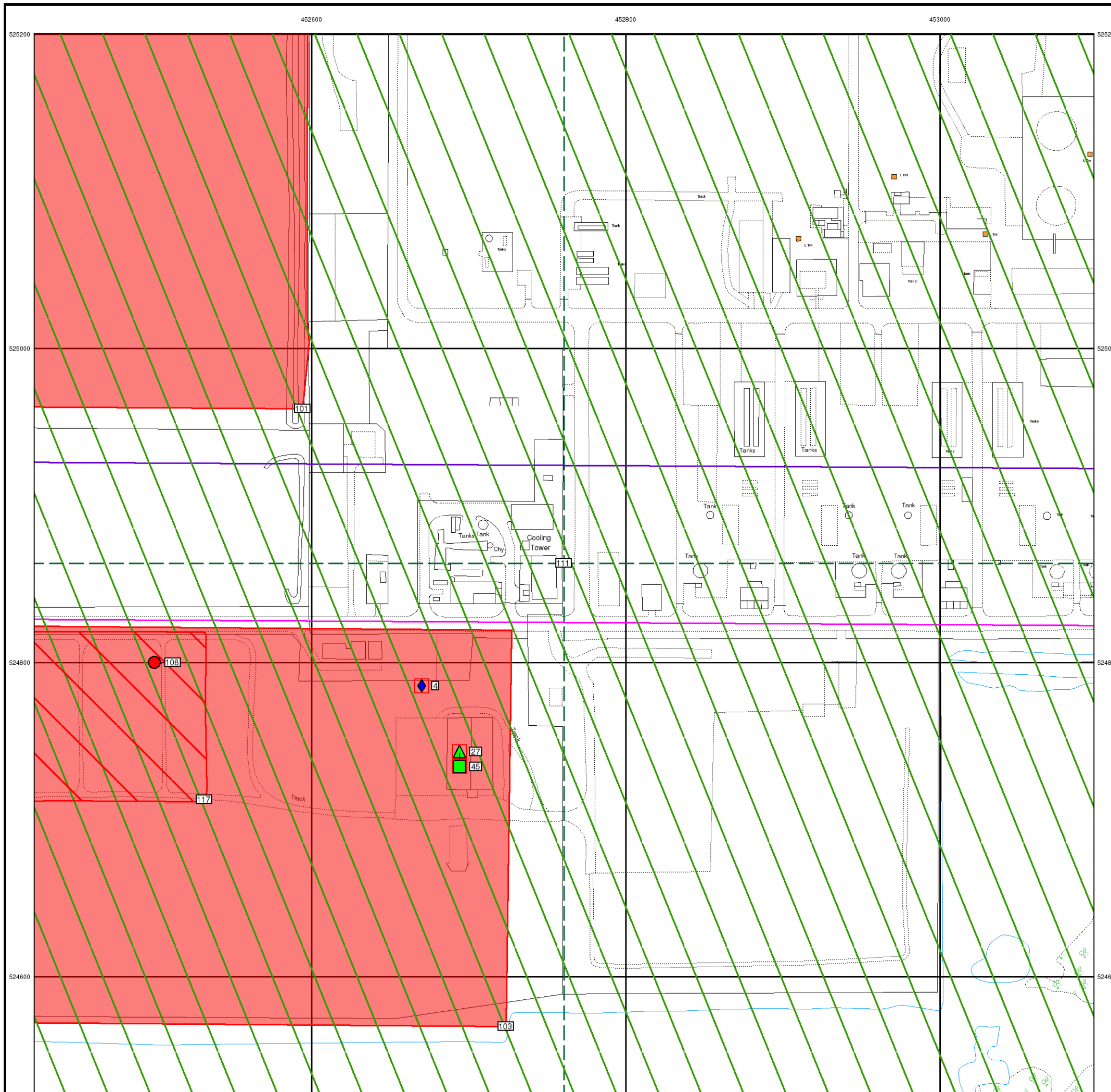


## Order Details

Order Number: 218629364\_1\_1  
 Customer Ref: 60559231/Teesside Clean Gas  
 National Grid Reference: 453080, 524150  
 Slice: G  
 Site Area (Ha): 1304.99  
 Plot Buffer (m): 100

## Site Details

Teesside Clean Gas Project 1 of 2



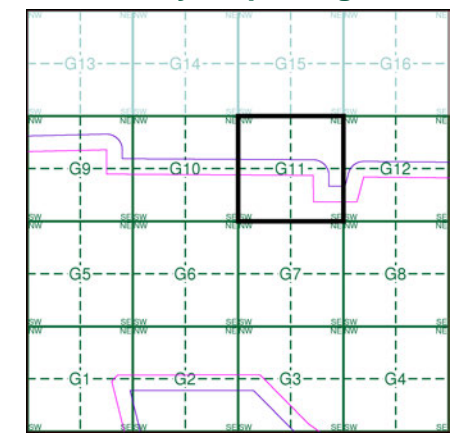




### General

- Specified Site
  - Specified Buffer(s)
  - Bearing Reference Point
  - Map ID
  - Several of Type at Location
  - Pylon
  - Overhead Transmission Line
- ### Agency and Hydrological
- Contaminated Land Register Entry or Notice (Location)
  - Contaminated Land Register Entry or Notice
  - Discharge Consent
  - Enforcement or Prohibition Notice
  - Integrated Pollution Control
  - Integrated Pollution Prevention Control
  - Local Authority Integrated Pollution Prevention and Control
  - Local Authority Pollution Prevention and Control
  - Local Authority Pollution Prevention and Control Enforcement
  - Pollution Incident to Controlled Waters
  - Prosecution Relating to Authorised Processes
  - Prosecution Relating to Controlled Waters
  - Registered Radioactive Substance
  - River Network or Water Feature
  - River Quality Sampling Point
  - Substantiated Pollution Incident Register
  - Water Abstraction
  - Water Industry Act Referral
- ### Hazardous Substances
- COMAH Site
  - Explosive Site
  - NIHHS Site
  - Planning Hazardous Substance Consent
  - Planning Hazardous Substance Enforcement
  - BGS Recorded Mineral Site
- ### Waste
- BGS Recorded Landfill Site (Location)
  - BGS Recorded Landfill Site
  - EA Historic Landfill (Buffered Point)
  - EA Historic Landfill (Polygon)
  - Integrated Pollution Control Registered Waste Site
  - Licensed Waste Management Facility (Landfill Boundary)
  - Licensed Waste Management Facility (Location)
  - Local Authority Recorded Landfill Site (Location)
  - Local Authority Recorded Landfill Site
  - Potentially Infilled Land (Non-water)
  - Potentially Infilled Land (Non-water)
  - Potentially Infilled Land (Water)
  - Potentially Infilled Land (Water)
  - Potentially Infilled Land (Water)
  - Registered Landfill Site
  - Registered Landfill Site (Location)
  - Registered Landfill Site (Point Buffered to 100m)
  - Registered Landfill Site (Point Buffered to 250m)
  - Registered Waste Transfer Site (Location)
  - Registered Waste Transfer Site
  - Registered Waste Treatment or Disposal Site (Location)
  - Registered Waste Treatment or Disposal Site

### Site Sensitivity Map - Segment G11



### Order Details

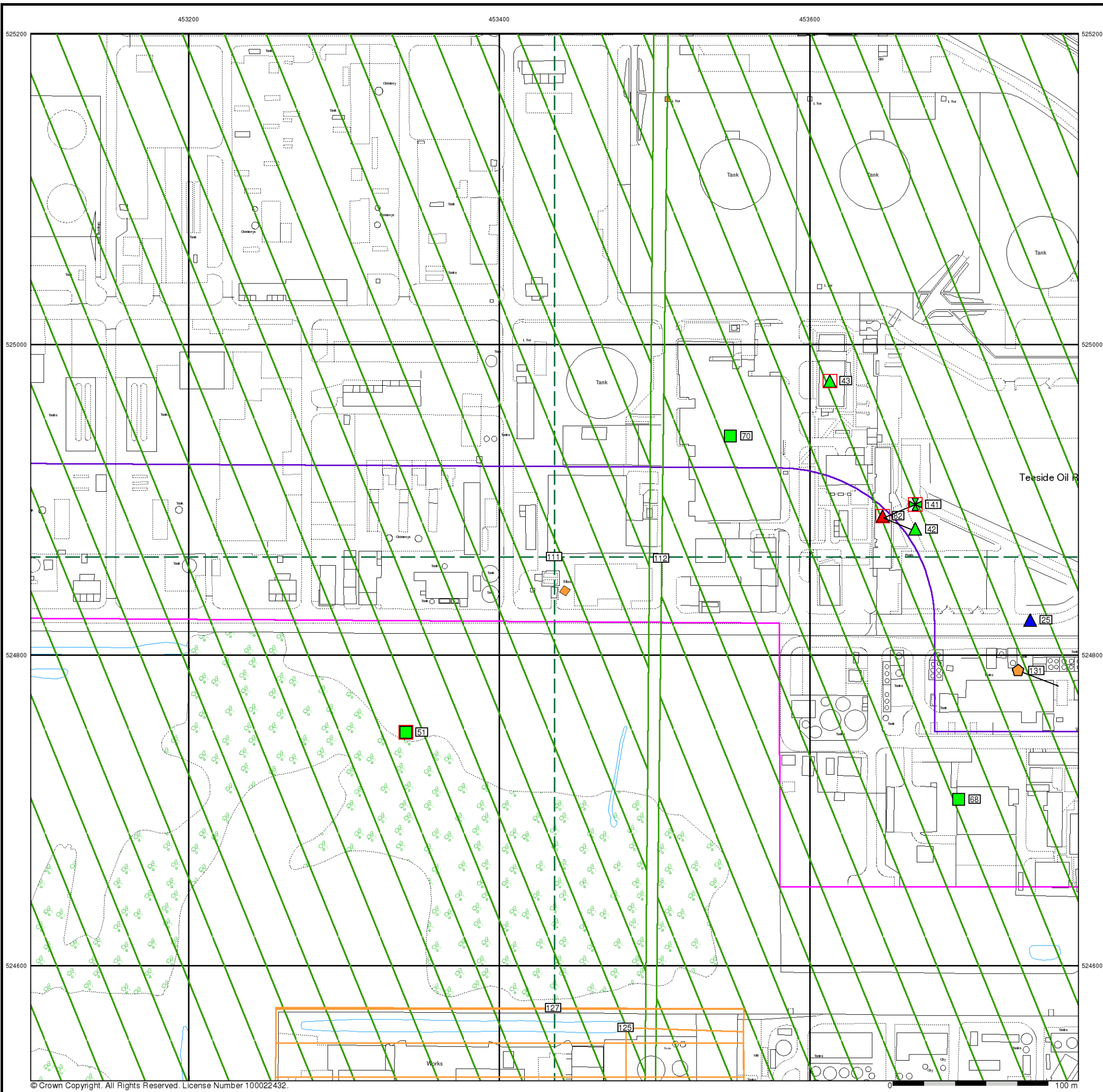
Order Number: 218629364\_1\_1  
Customer Ref: 60559231/Teesside Clean Gas  
National Grid Reference: 453080, 524150  
Slice: G  
Site Area (Ha): 1304.99  
Plot Buffer (m): 100

### Site Details

Teesside Clean Gas Project 1 of 2



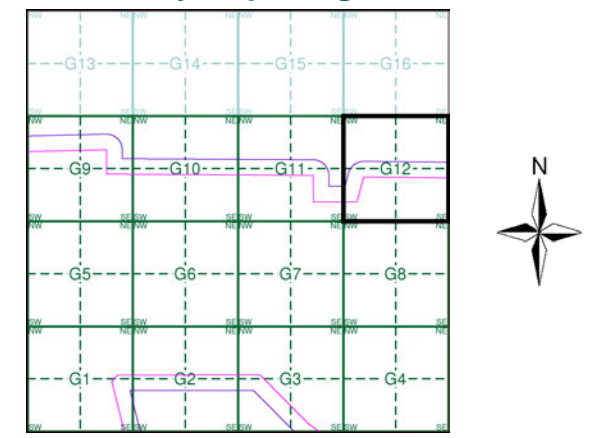
Tel: [Redacted]  
Fax: [Redacted]  
Web: [Redacted].co.uk



**General**

- Specified Site
  - Specified Buffer(s)
  - Bearing Reference Point
  - Map ID
  - Several of Type at Location
  - Pylon
  - Overhead Transmission Line
- Agency and Hydrological**
- Contaminated Land Register Entry or Notice (Location)
  - Contaminated Land Register Entry or Notice
  - Discharge Consent
  - Enforcement or Prohibition Notice
  - Integrated Pollution Control
  - Integrated Pollution Prevention Control
  - Local Authority Integrated Pollution Prevention and Control
  - Local Authority Pollution Prevention and Control
  - Local Authority Pollution Prevention and Control Enforcement
  - Pollution Incident to Controlled Waters
  - Prosecution Relating to Authorised Processes
  - Prosecution Relating to Controlled Waters
  - Registered Radioactive Substance
  - River Network or Water Feature
  - River Quality Sampling Point
  - Substantiated Pollution Incident Register
  - Water Abstraction
  - Water Industry Act Referral
- Waste**
- BGS Recorded Landfill Site (Location)
  - BGS Recorded Landfill Site
  - EA Historic Landfill (Buffered Point)
  - EA Historic Landfill (Polygon)
  - Integrated Pollution Control Registered Waste Site
  - Licensed Waste Management Facility (Landfill Boundary)
  - Licensed Waste Management Facility (Location)
  - Local Authority Recorded Landfill Site (Location)
  - Local Authority Recorded Landfill Site
  - Potentially Infilled Land (Non-water)
  - Potentially Infilled Land (Non-water)
  - Potentially Infilled Land (Water)
  - Potentially Infilled Land (Water)
  - Potentially Infilled Land (Water)
  - Registered Landfill Site
  - Registered Landfill Site (Location)
  - Registered Landfill Site (Point Buffered to 100m)
  - Registered Landfill Site (Point Buffered to 250m)
  - Registered Waste Transfer Site (Location)
  - Registered Waste Transfer Site
  - Registered Waste Treatment or Disposal Site (Location)
  - Registered Waste Treatment or Disposal Site
- Hazardous Substances**
- COMAH Site
  - Explosive Site
  - NIHHS Site
  - Planning Hazardous Substance Consent
  - Planning Hazardous Substance Enforcement
- Geological**
- BGS Recorded Mineral Site

**Site Sensitivity Map - Segment G12**

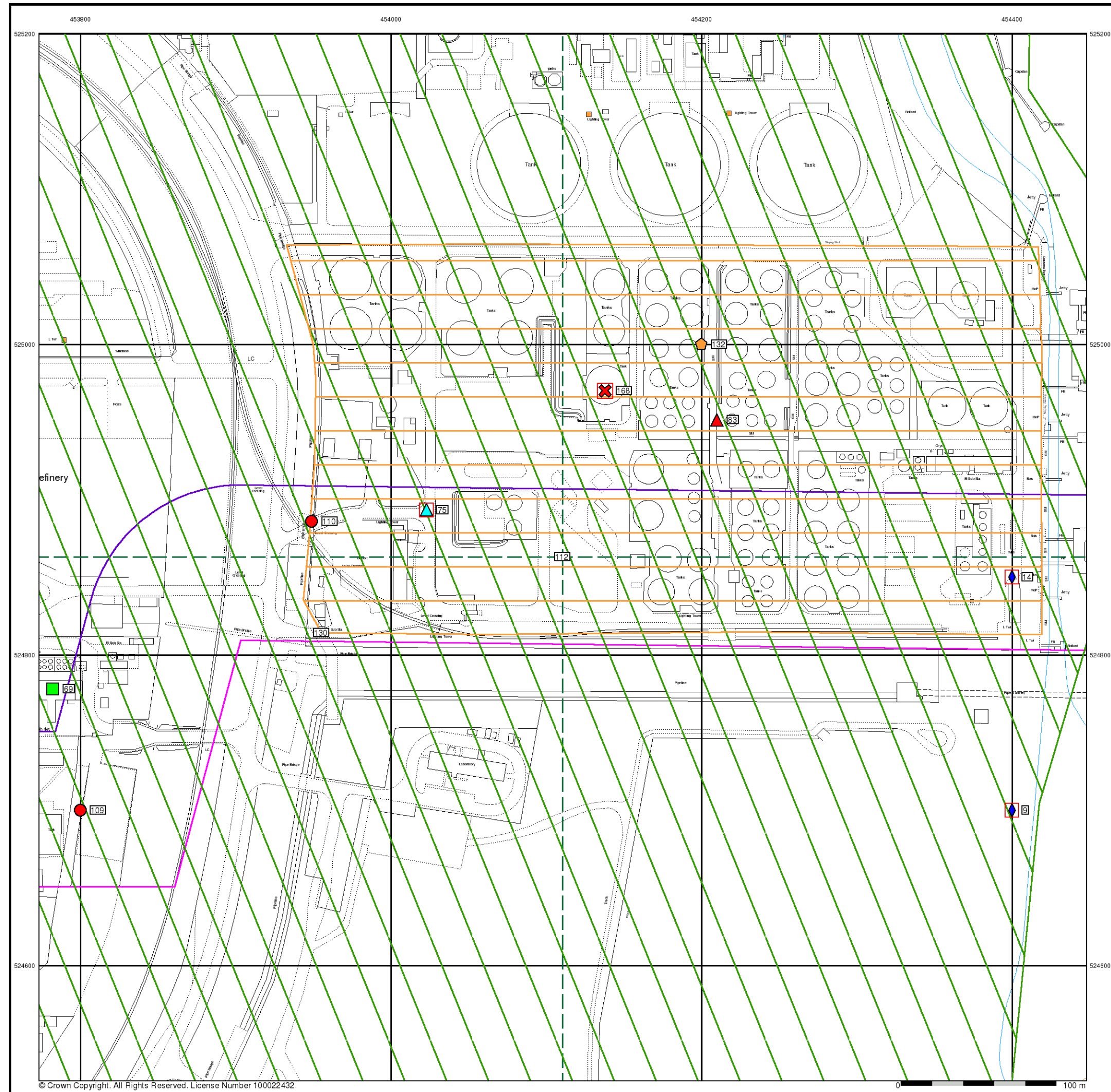


**Order Details**

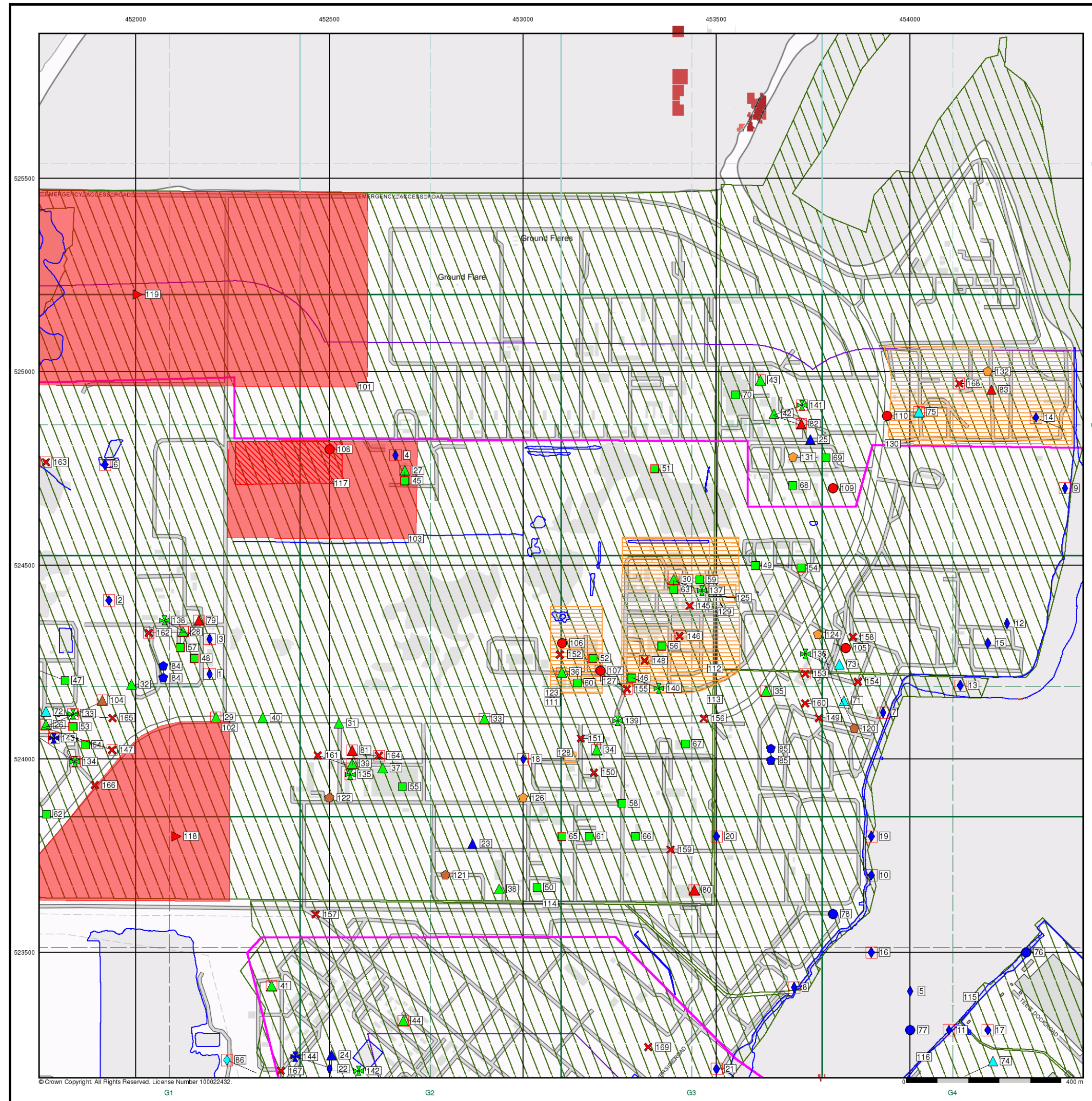
Order Number: 218629364\_1\_1  
 Customer Ref: 60559231/Teesside Clean Gas  
 National Grid Reference: 453080, 524150  
 Slice: G  
 Site Area (Ha): 1304.99  
 Plot Buffer (m): 100

**Site Details**

Teesside Clean Gas Project 1 of 2

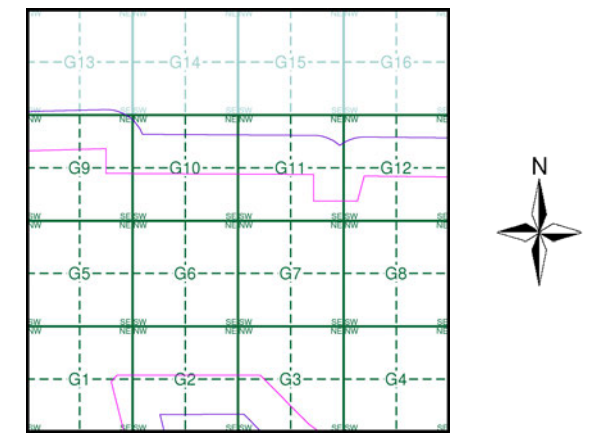






- General**
- Specified Site
  - Specified Buffer(s)
  - Bearing Reference Point
  - Map ID
  - Several of Type at Location
- Agency and Hydrological**
- Contaminated Land Register Entry or Notice (Location)
  - Contaminated Land Register Entry or Notice (Location)
  - Discharge Consent
  - Enforcement or Prohibition Notice
  - Integrated Pollution Control
  - Integrated Pollution Prevention Control
  - Local Authority Integrated Pollution Prevention and Control
  - Local Authority Pollution Prevention and Control
  - Local Authority Pollution Prevention and Control Enforcement
  - Pollution Incident to Controlled Waters
  - Prosecution Relating to Authorised Processes
  - Prosecution Relating to Controlled Waters
  - Registered Radioactive Substance
  - River Network or Water Feature
  - River Quality Sampling Point
  - Substantiated Pollution Incident Register
  - Water Abstraction
  - Water Industry Act Referral
- Hazardous Substances**
- COMAH Site
  - Explosive Site
  - NIHHS Site
  - Planning Hazardous Substance Consent
  - Planning Hazardous Substance Enforcement
  - BGS Recorded Mineral Site
- Waste**
- BGS Recorded Landfill Site (Location)
  - BGS Recorded Landfill Site
  - EA Historic Landfill (Buffered Point)
  - EA Historic Landfill (Polygon)
  - Integrated Pollution Control Registered Waste Site
  - Licensed Waste Management Facility (Landfill Boundary)
  - Licensed Waste Management Facility (Location)
  - Local Authority Recorded Landfill Site (Location)
  - Local Authority Recorded Landfill Site
  - Potentially Infilled Land (Non-water)
  - Potentially Infilled Land (Non-water)
  - Potentially Infilled Land (Non-water)
  - Potentially Infilled Land (Water)
  - Potentially Infilled Land (Water)
  - Potentially Infilled Land (Water)
  - Registered Landfill Site
  - Registered Landfill Site (Location)
  - Registered Landfill Site (Point Buffered to 100m)
  - Registered Landfill Site (Point Buffered to 250m)
  - Registered Waste Transfer Site (Location)
  - Registered Waste Transfer Site
  - Registered Waste Treatment or Disposal Site (Location)
  - Registered Waste Treatment or Disposal Site

### Site Sensitivity Map - Slice G



**Order Details**

Order Number: 218629364\_1\_1  
 Customer Ref: 60559231/Teesside Clean Gas  
 National Grid Reference: 453080, 524150  
 Slice: G  
 Site Area (Ha): 1304.99  
 Search Buffer (m): 250

**Site Details**  
 Teesside Clean Gas Project 1 of 2





### Industrial Land Use Map

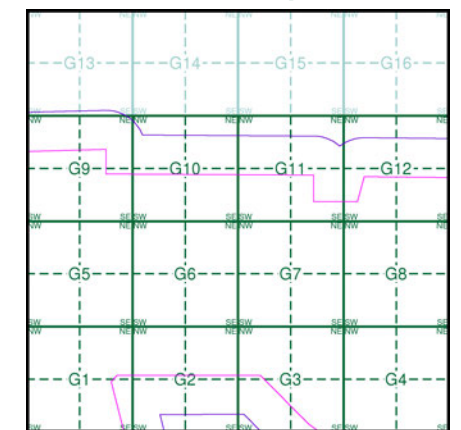
#### General

- Specified Site
- Specified Buffer(s)
- Bearing Reference Point
- Slice
- Map ID

#### Industrial Land Use

- Contemporary Trade Directory Entry
- Fuel Station Entry
- Gas Pipeline
- Points of Interest - Commercial Services
- Points of Interest - Education and Health
- Points of Interest - Manufacturing and Production
- Points of Interest - Public Infrastructure
- Points of Interest - Recreational and Environmental
- Underground Electrical Cables

### Industrial Land Use Map - Slice G



#### Order Details

Order Number: 218629364\_1\_1  
 Customer Ref: 60559231/Teesside Clean Gas  
 National Grid Reference: 453080, 524150  
 Slice: G  
 Site Area (Ha): 1304.99  
 Search Buffer (m): 250

#### Site Details

Teesside Clean Gas Project 1 of 2



Tel: [Redacted]  
 Fax: [Redacted]  
 Web: [Redacted].co.uk



452000 452500 453000 453500 454000

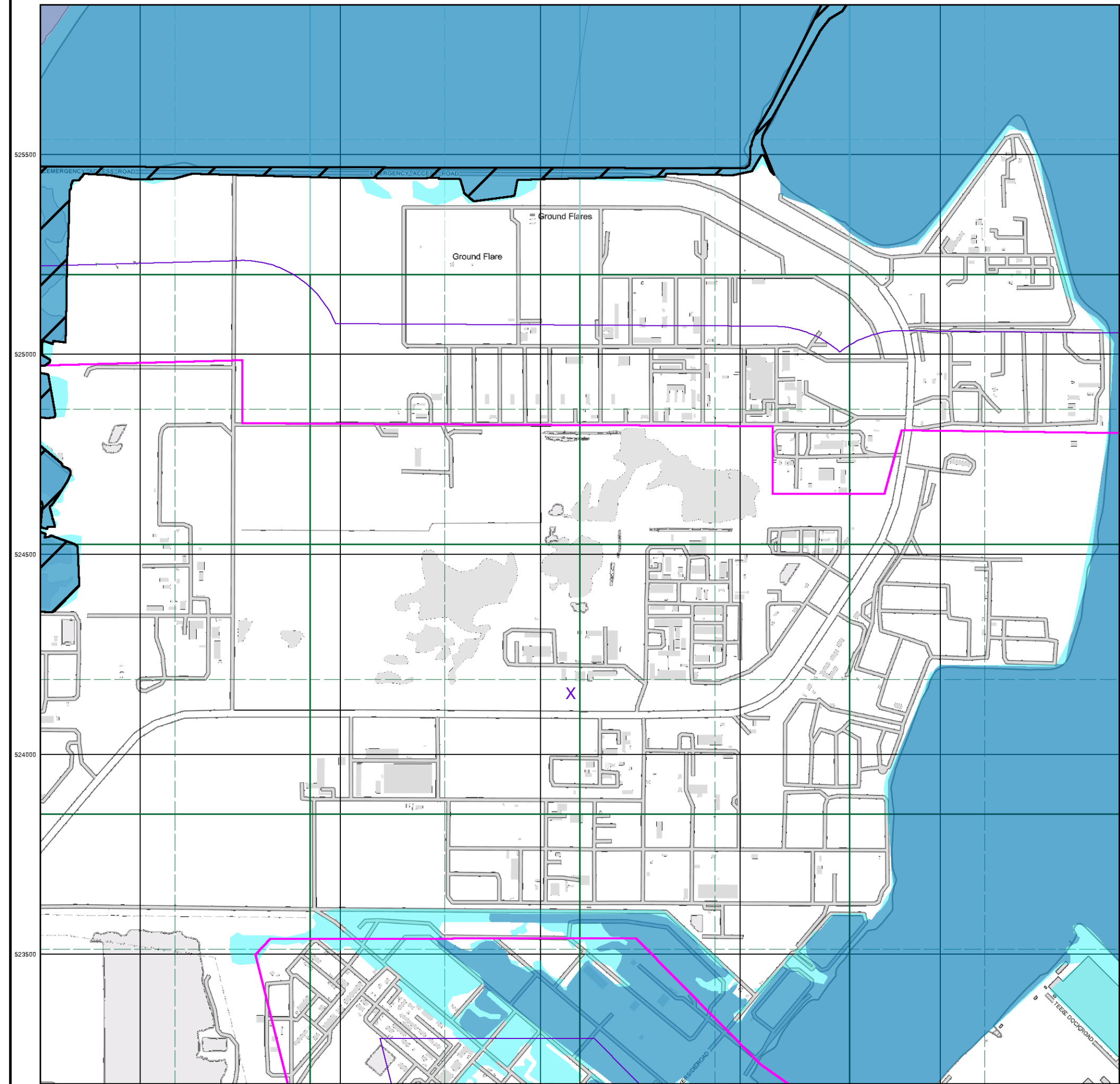


**General**

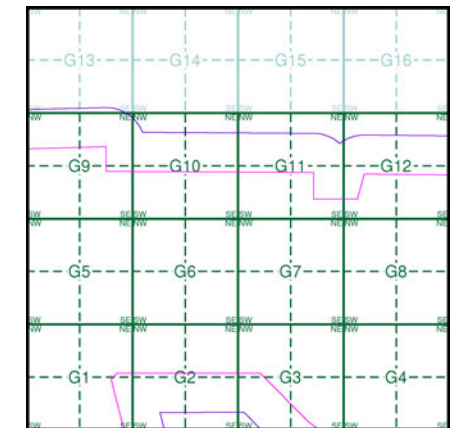
- Specified Site
- Specified Buffer(s)
- Bearing Reference Point

**Agency and Hydrological (Flood)**

- Extreme Flooding from Rivers or Sea without Defences (Zone 2)
- Flooding from Rivers or Sea without Defences (Zone 3)
- Area Benefiting from Flood Defence
- Flood Water Storage Areas
- Flood Defence



**Flood Map - Slice G**



**Order Details**

Order Number: 218629364\_1\_1  
 Customer Ref: 60559231/Teesside Clean Gas  
 National Grid Reference: 453080, 524150  
 Slice: G  
 Site Area (Ha): 1304.99  
 Search Buffer (m): 250

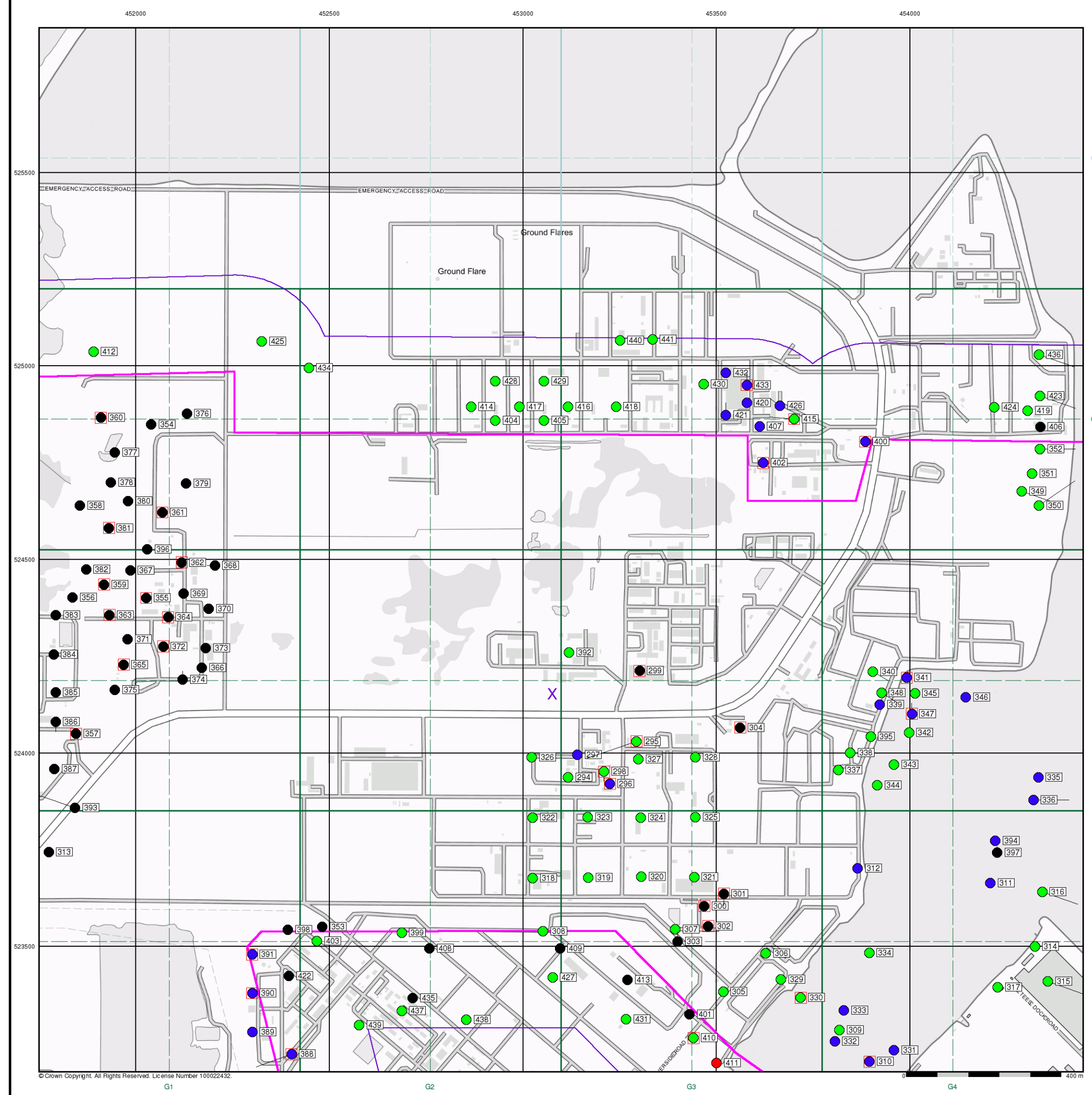
**Site Details**

Teesside Clean Gas Project 1 of 2



Tel: [Redacted]  
 Fax: [Redacted]  
 Web: [Redacted].co.uk





### General

- Specified Site
- Specified Buffer(s)
- Bearing Reference Point
- Map ID
- Several of Type at Location

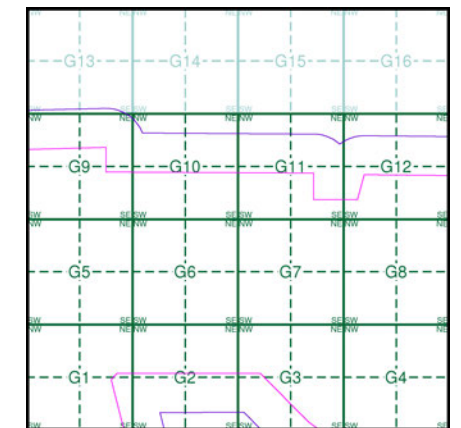
### Agency and Hydrological (Boreholes)

- BGS Borehole Depth 0 - 10m
- BGS Borehole Depth 10 - 30m
- BGS Borehole Depth 30m +
- Confidential
- Other

For Borehole information please refer to the Borehole .csv file which accompanied this slice.

A copy of the BGS Borehole Ordering Form is available to download from the Support section of [www.envirocheck.co.uk](http://www.envirocheck.co.uk).

### Borehole Map - Slice G



### Order Details

Order Number: 218629364\_1\_1  
 Customer Ref: 60559231/Teesside Clean Gas  
 National Grid Reference: 453080, 524150  
 Slice: G  
 Site Area (Ha): 1304.99  
 Search Buffer (m): 250

### Site Details

Teesside Clean Gas Project 1 of 2





**General**

- Specified Site
- Specified Buffer(s)
- Bearing Reference Point

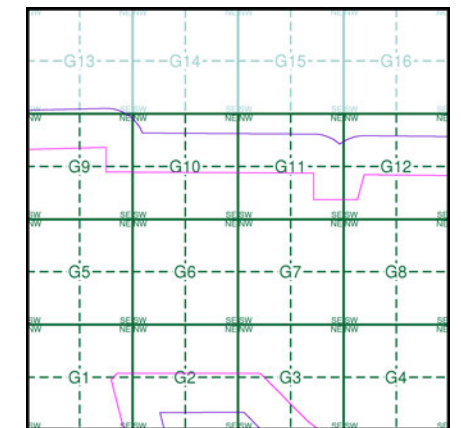
**OS Water Network Data**

- |  |              |  |                         |
|--|--------------|--|-------------------------|
|  | Canal        |  | Drain                   |
|  | Reservoir    |  | Other                   |
|  | Foreshore    |  | Lake                    |
|  | Marsh        |  | Transfer                |
|  | Tidal River  |  | Lock Or Flight Of Locks |
|  | Inland River |  | Sea                     |

**Contours (height in meters)**

- Standard Contour
- Master Contour
- Spot Height
- Mean Low Water
- Mean High Water

**OS Water Network Map - Slice G**



**Order Details**

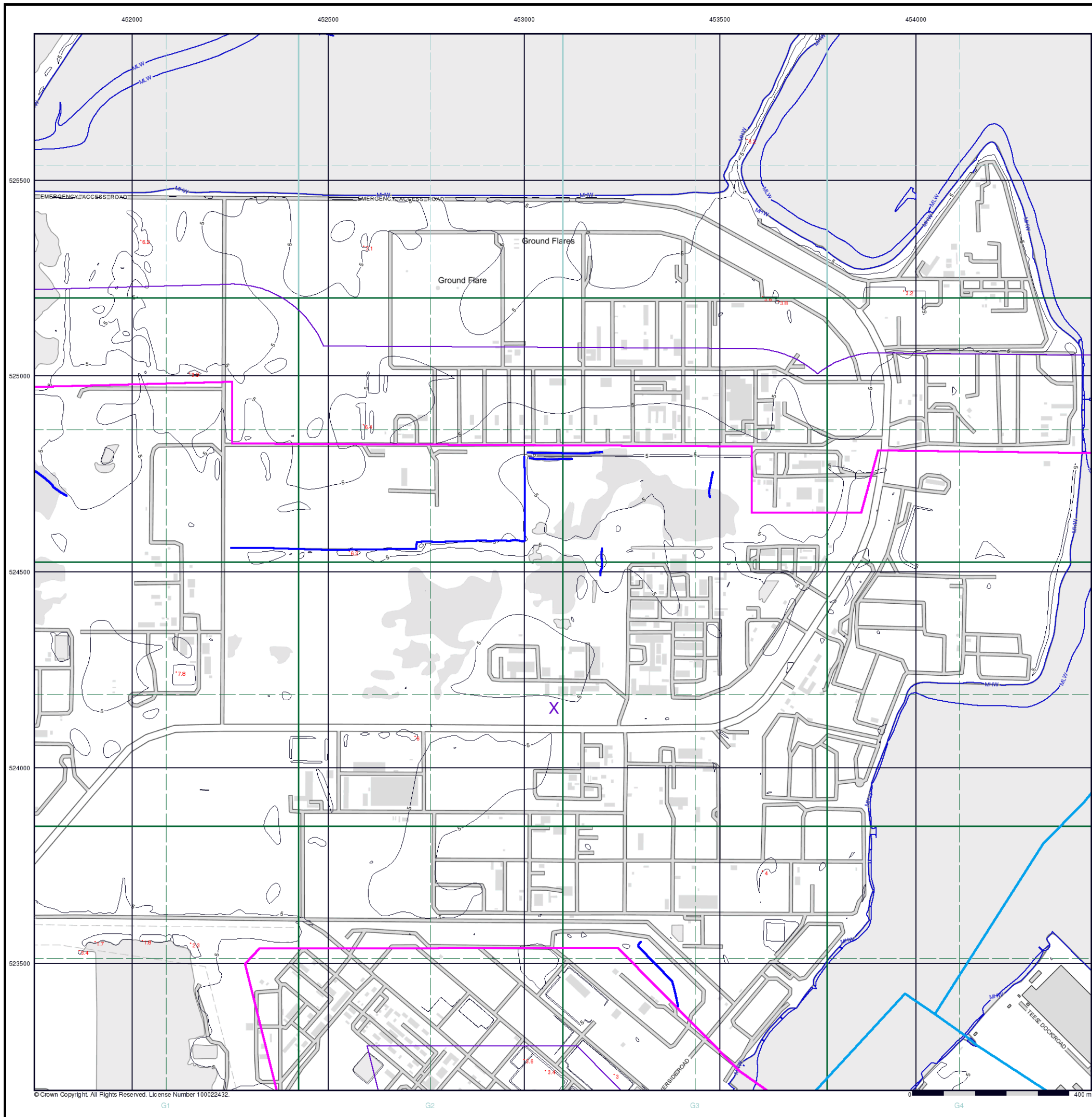
Order Number: 218629364\_1\_1  
 Customer Ref: 60559231/Teesside Clean Gas  
 National Grid Reference: 453080, 524150  
 Slice: G  
 Site Area (Ha): 1304.99  
 Search Buffer (m): 250

**Site Details**

Teesside Clean Gas Project 1 of 2






Tel: [Redacted]  
 Fax: [Redacted]  
 Web: [Redacted].co.uk



© Crown Copyright. All Rights Reserved. License Number 100022432.

### General

-  Specified Site
-  Specified Buffer(s)
-  Bearing Reference Point

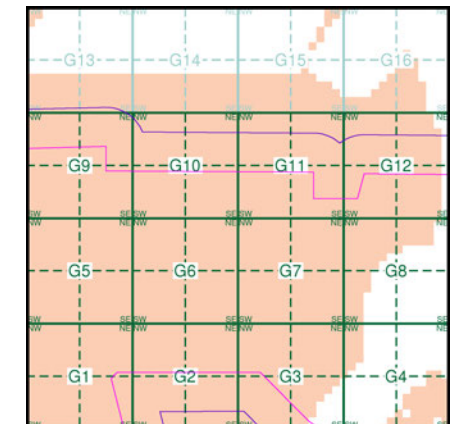
### Risk of Flooding from Surface Water

-  High - 30 Year Return
-  Medium - 100 Year Return
-  Low - 1000 Year Return

### Suitability

- See the suitability map below
-  National to county
  -  County to town
  -  Town to street
  -  Street to parcels of land
  -  Property

### EANRW Suitability Map - Slice G

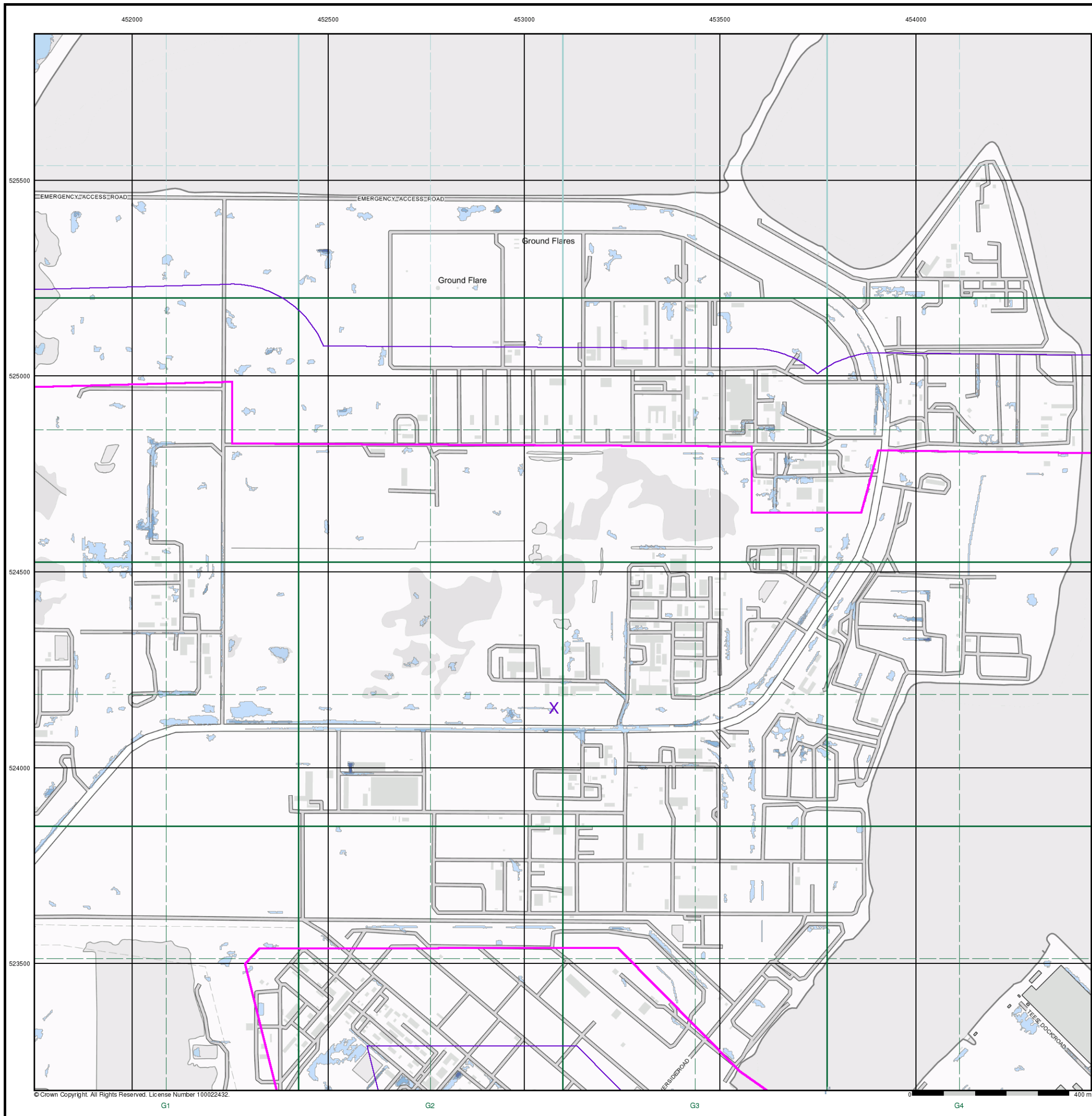


### Order Details

Order Number: 218629364\_1\_1  
 Customer Ref: 60559231/Teesside Clean Gas  
 National Grid Reference: 453080, 524150  
 Slice: G  
 Site Area (Ha): 1304.99  
 Search Buffer (m): 250

### Site Details

Teesside Clean Gas Project 1 of 2





452000 452500 453000 453500 454000

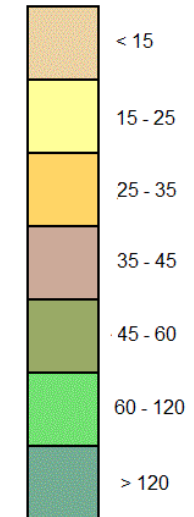


General

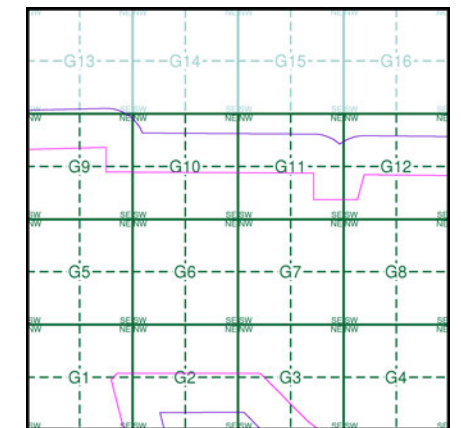
- Specified Site
- Specified Buffer(s)
- Bearing Reference Point

Estimated Soil Chemistry Arsenic

Arsenic Concentrations mg/kg



Estimated Soil Chemistry Arsenic - Slice G



Order Details

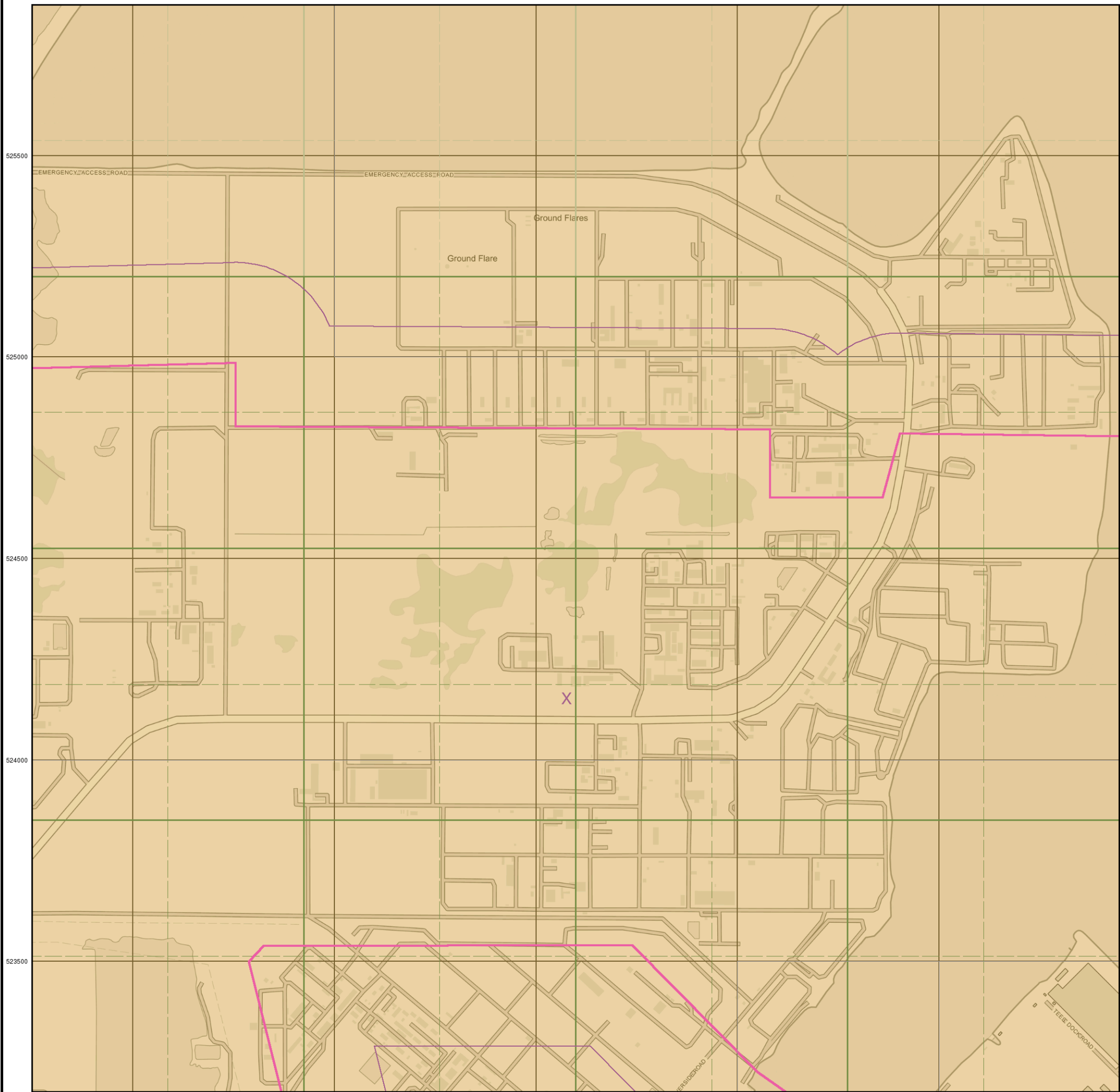
Order Details: 218629364\_1\_1  
 Customer Ref: 60559231/Teesside Clean Gas  
 National Grid Reference: 453080, 524150  
 Slice: G  
 Site Area (Ha): 1304.99  
 Search Buffer (m): 250

Site Details

Teesside Clean Gas Project 1 of 2



Tel: [Redacted]  
 Fax: [Redacted]  
 Web: [Redacted].co.uk



© Crown Copyright. All Rights Reserved. License Number 100022432.

G1 G2 G3 G4

452000 452500 453000 453500 454000

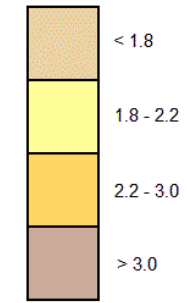


**General**

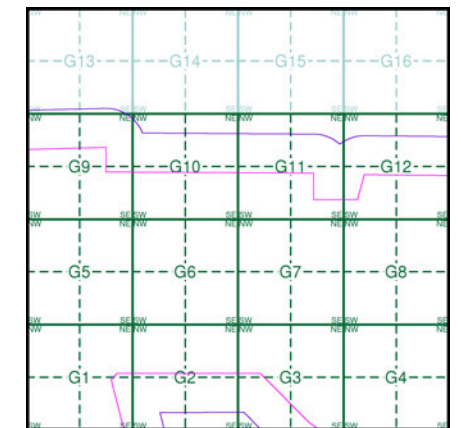
Specified Site Specified Buffer(s) Bearing Reference Point

**Estimated Soil Chemistry Cadmium**

Cadmium Concentrations mg/kg



**Estimated Soil Chemistry Cadmium - Slice G**



**Order Details**

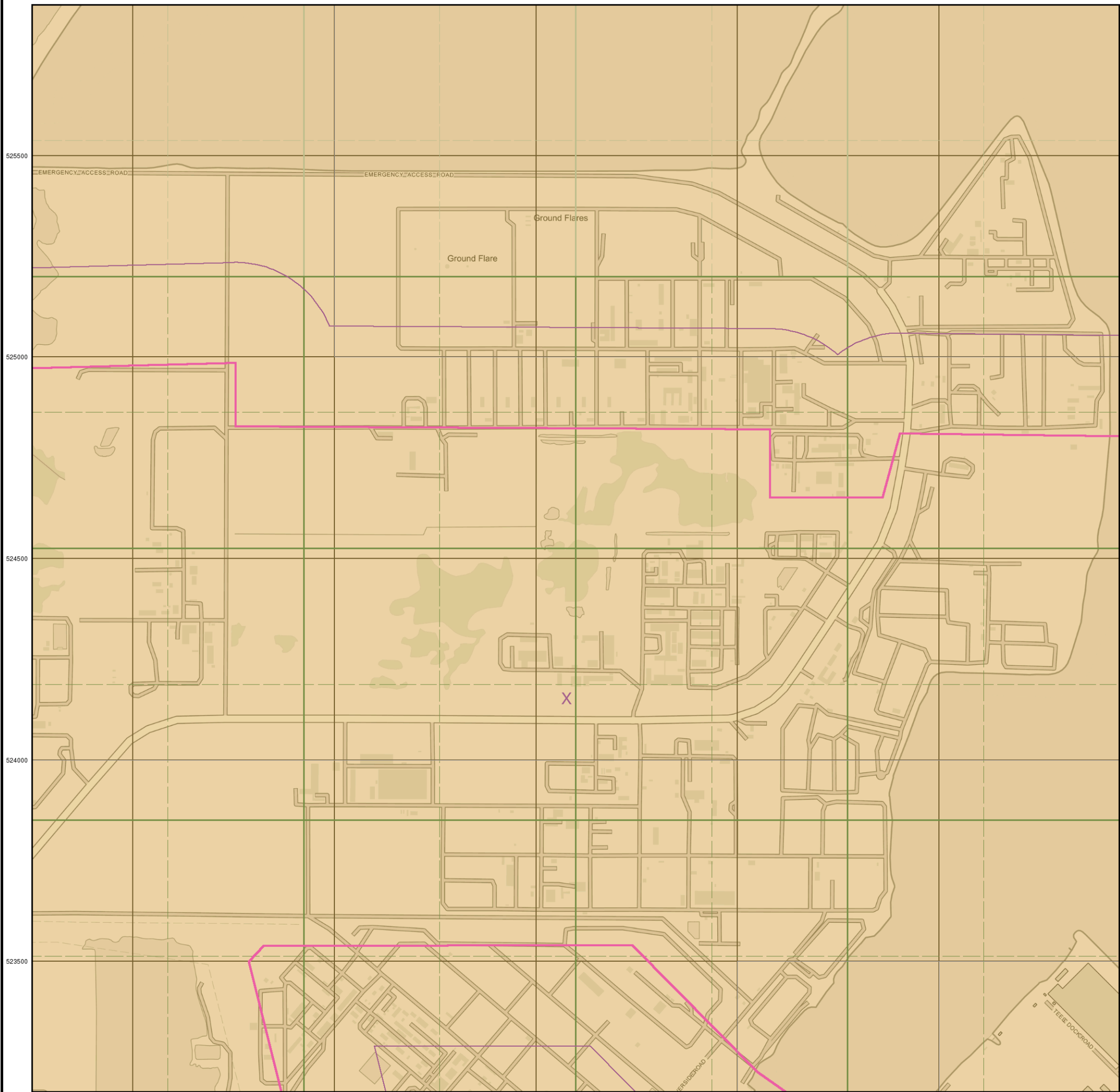

Order Details: 218629364\_1\_1  
 Customer Ref: 60559231/Teesside Clean Gas  
 National Grid Reference: 453080, 524150  
 Slice: G  
 Site Area (Ha): 1304.99  
 Search Buffer (m): 250

**Site Details**

Teesside Clean Gas Project 1 of 2



Tel:  
Fax:  
Web:



© Crown Copyright. All Rights Reserved. License Number 100022432.

G1 G2 G3 G4

452000 452500 453000 453500 454000

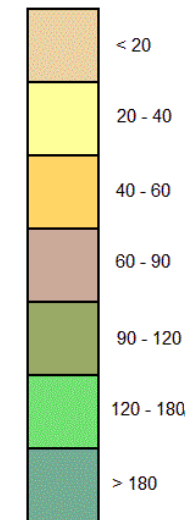


**General**

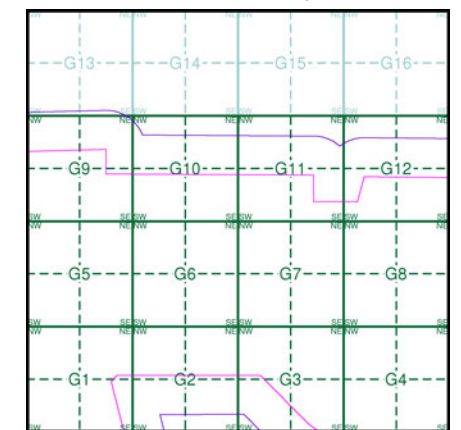
✱ Specified Site     
 ✱ Specified Buffer(s)     
 ✱ Bearing Reference Point

**Estimated Soil Chemistry Chromium**

Chromium Concentrations mg/kg



**Estimated Soil Chemistry Chromium - Slice G**



**Order Details**

Order Details: 218629364\_1\_1  
 Customer Ref: 60559231/Teesside Clean Gas  
 National Grid Reference: 453080, 524150  
 Slice: G  
 Site Area (Ha): 1304.99  
 Search Buffer (m): 250

**Site Details**

Teesside Clean Gas Project 1 of 2



Tel:  
 Fax:  
 Web:



© Crown Copyright. All Rights Reserved. License Number 100022432.



452000 452500 453000 453500 454000

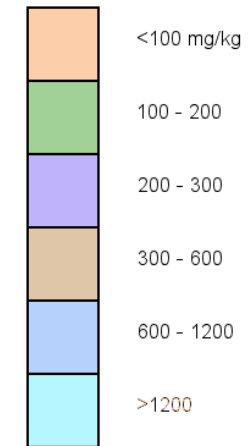


**General**

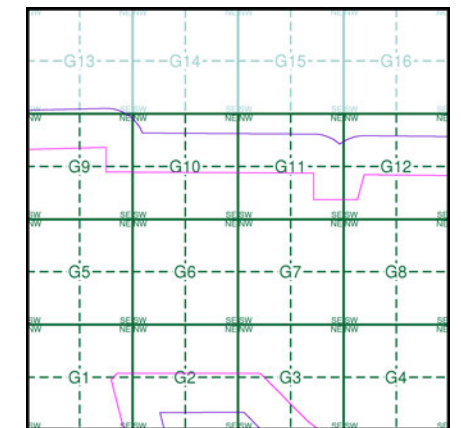
- Specified Site
- Specified Buffer(s)
- Bearing Reference Point

**Estimated Soil Chemistry Lead**

Lead Concentrations mg/kg



**Estimated Soil Chemistry Lead - Slice G**



**Order Details**

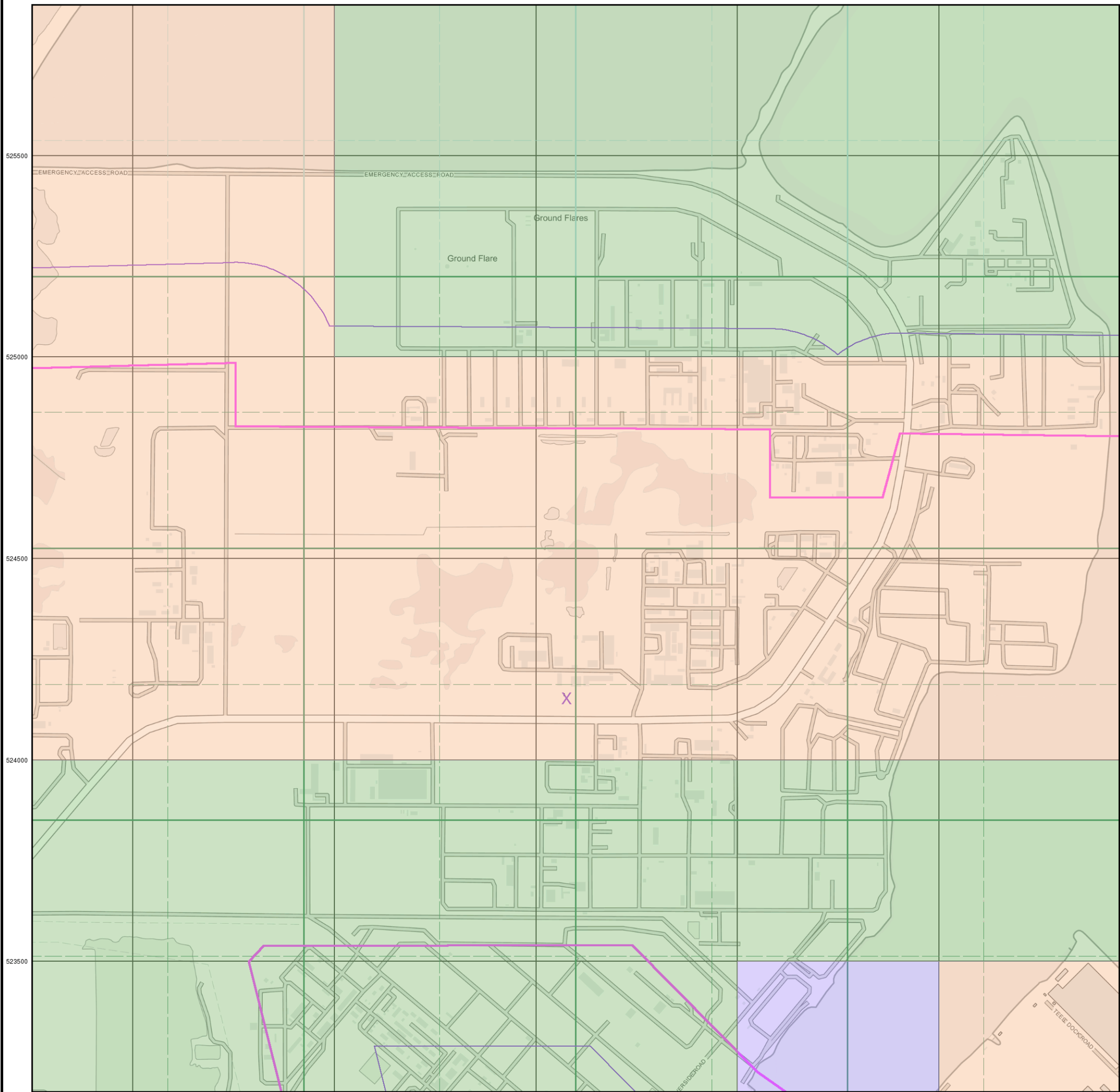

Order Details: 218629364\_1\_1  
 Customer Ref: 60559231/Teesside Clean Gas  
 National Grid Reference: 453080, 524150  
 Slice: G  
 Site Area (Ha): 1304.99  
 Search Buffer (m): 250

**Site Details**

Teesside Clean Gas Project 1 of 2



Tel:  
Fax:  
Web:



G1 G2 G3 G4

452000 452500 453000 453500 454000

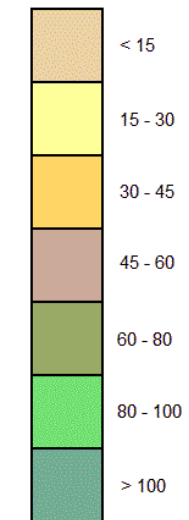


**General**

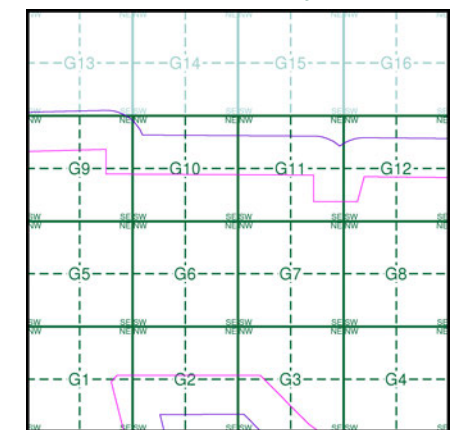
Specified Site Specified Buffer(s) Bearing Reference Point

**Estimated Soil Chemistry Nickel**

Nickel Concentrations mg/kg



**Estimated Soil Chemistry Nickel - Slice G**



**Order Details**

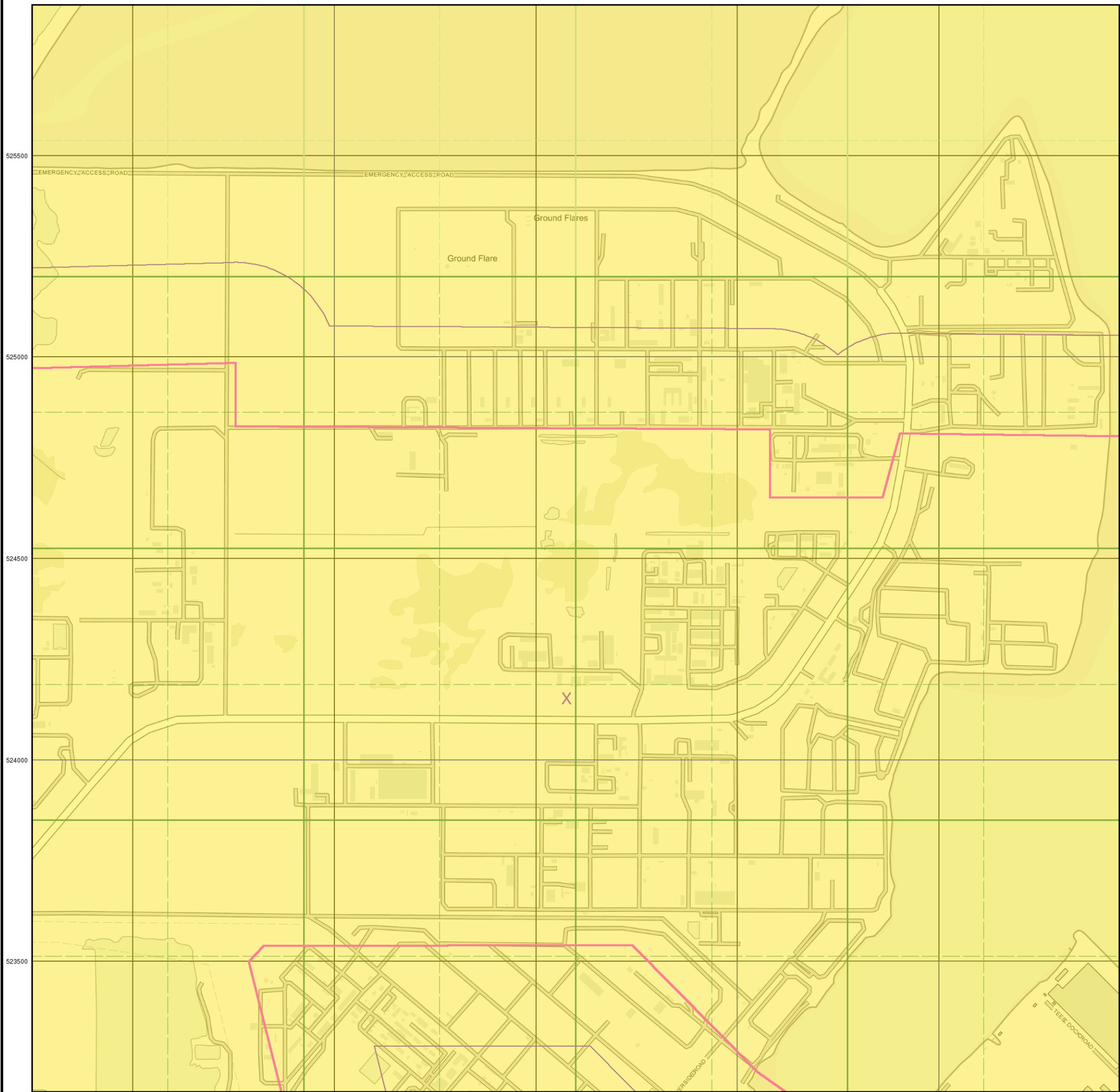
Order Details: 218629364\_1\_1  
 Customer Ref: 60559231/Teesside Clean Gas  
 National Grid Reference: 453080, 524150  
 Slice: G  
 Site Area (Ha): 1304.99  
 Search Buffer (m): 250

**Site Details**

Teesside Clean Gas Project 1 of 2



Tel:  
Fax:  
Web:



G16  
G12  
G8  
G4

G1 G2 G3 G4